

DIRECCIÓN GENERAL DE SERVICIOS TÉCNICOS  
DIRECCIÓN DE VIALIDAD Y PROYECTOS  
SUBDIRECCIÓN DE INGENIERÍA DE TRÁNSITO

VEHÍCULOS - KILÓMETRO

2017

**VEHÍCULOS - KILÓMETRO**  
**RED CARRETERA FEDERAL LIBRE DE PEAJE**

**AÑO 2017**

No.	ENTIDAD FEDERATIVA	LONG. (km)	VEHÍCULOS - KILÓMETRO			
			AUTOMÓVILES	AUTOBUSES	CAMIONES	TOTAL
1	AGUASCALIENTES	367.69	1,502,238,289	33,983,321	293,412,185	1,829,633,795
2	BAJA CALIFORNIA	1,737.48	3,333,238,367	57,292,776	657,612,328	4,048,143,471
3	BAJA CALIFORNIA SUR	1,251.78	1,801,759,143	25,699,493	336,625,364	2,164,084,000
4	CAMPECHE	1,294.81	1,403,062,059	67,020,402	396,401,479	1,866,483,940
5	COAHUILA	1,950.15	4,554,027,142	117,461,347	1,268,964,311	5,940,452,800
6	COLIMA	359.42	1,095,440,719	16,684,066	195,084,817	1,307,209,602
7	CHIAPAS	2,142.24	3,636,447,017	54,806,568	563,576,633	4,254,830,218
8	CHIHUAHUA	2,172.74	3,212,745,009	144,700,257	1,082,235,976	4,439,681,242
9	CIUDAD DE MÉXICO	137.53	1,934,070,621	49,162,252	217,115,253	2,200,348,126
10	DURANGO	2,083.21	1,739,834,196	60,409,329	560,310,507	2,360,554,032
11	GUANAJUATO	1,143.56	5,529,938,955	195,300,026	1,644,537,410	7,369,776,391
12	GUERRERO	1,982.87	3,846,577,021	59,698,710	499,318,690	4,405,594,421
13	HIDALGO	819.29	3,664,212,282	83,141,040	478,219,985	4,225,573,307
14	JALISCO	2,196.63	8,382,221,355	137,053,385	1,557,204,681	10,076,479,421
15	EDO. DE MÉXICO	801.13	7,099,524,027	114,725,942	1,006,335,744	8,220,585,713
16	MICHOACÁN	2,276.50	5,840,766,325	85,639,191	1,003,372,203	6,929,777,719
17	MORELOS	319.28	2,219,840,257	51,853,141	227,601,721	2,499,295,119
18	NAYARIT	759.93	2,151,898,241	54,044,670	382,880,923	2,588,823,834
19	NUEVO LEÓN	1,344.70	6,863,859,635	162,699,535	2,281,308,101	9,307,867,271
20	OAXACA	2,842.01	4,241,001,638	72,724,250	597,370,886	4,911,096,774
21	PUEBLA	1,087.31	3,684,741,664	69,013,014	684,343,183	4,438,097,861
22	QUERÉTARO	404.47	1,982,367,042	30,756,725	345,198,352	2,358,322,119
23	QUINTANA ROO	853.32	2,937,053,851	70,659,350	430,313,622	3,438,026,823
24	SAN LUIS POTOSÍ	1,643.09	3,687,783,076	156,211,873	1,930,846,017	5,774,840,966
25	SINALOA	744.11	1,970,428,217	68,414,052	436,348,474	2,475,190,743
26	SONORA	1,659.86	2,128,065,866	103,827,495	910,953,623	3,142,846,984
27	TABASCO	639.84	2,862,616,386	74,818,134	524,621,694	3,462,056,214
28	TAMAULIPAS	2,269.26	4,648,645,587	153,132,093	1,348,774,122	6,150,551,802
29	TLAXCALA	412.64	1,974,698,669	36,799,723	371,278,854	2,382,777,246
30	VERACRUZ	2,543.40	6,679,596,827	192,161,441	1,553,010,337	8,424,768,605
31	YUCATÁN	1,366.41	2,509,086,975	45,261,803	358,218,063	2,912,566,841
32	ZACATECAS	1,447.67	2,760,813,112	113,582,740	821,038,848	3,695,434,700
<b>TOTAL</b>		<b>43,054.33</b>	<b>111,878,599,570</b>	<b>2,758,738,144</b>	<b>24,964,434,386</b>	<b>139,601,772,100</b>

**AÑO 2017**

**VEHÍCULOS - KILÓMETRO EN LA  
RED CARRETERA FEDERAL LIBRE DE PEAJE  
128,572.466 MILLONES**

C  
L  
A  
S  
I  
F  
I  
C  
A  
C  
I  
O  
N  
  
V  
E  
H  
I  
C  
U  
L  
A  
R

**AUTOMÓVILES**

111,879

**AUTOBUSES**

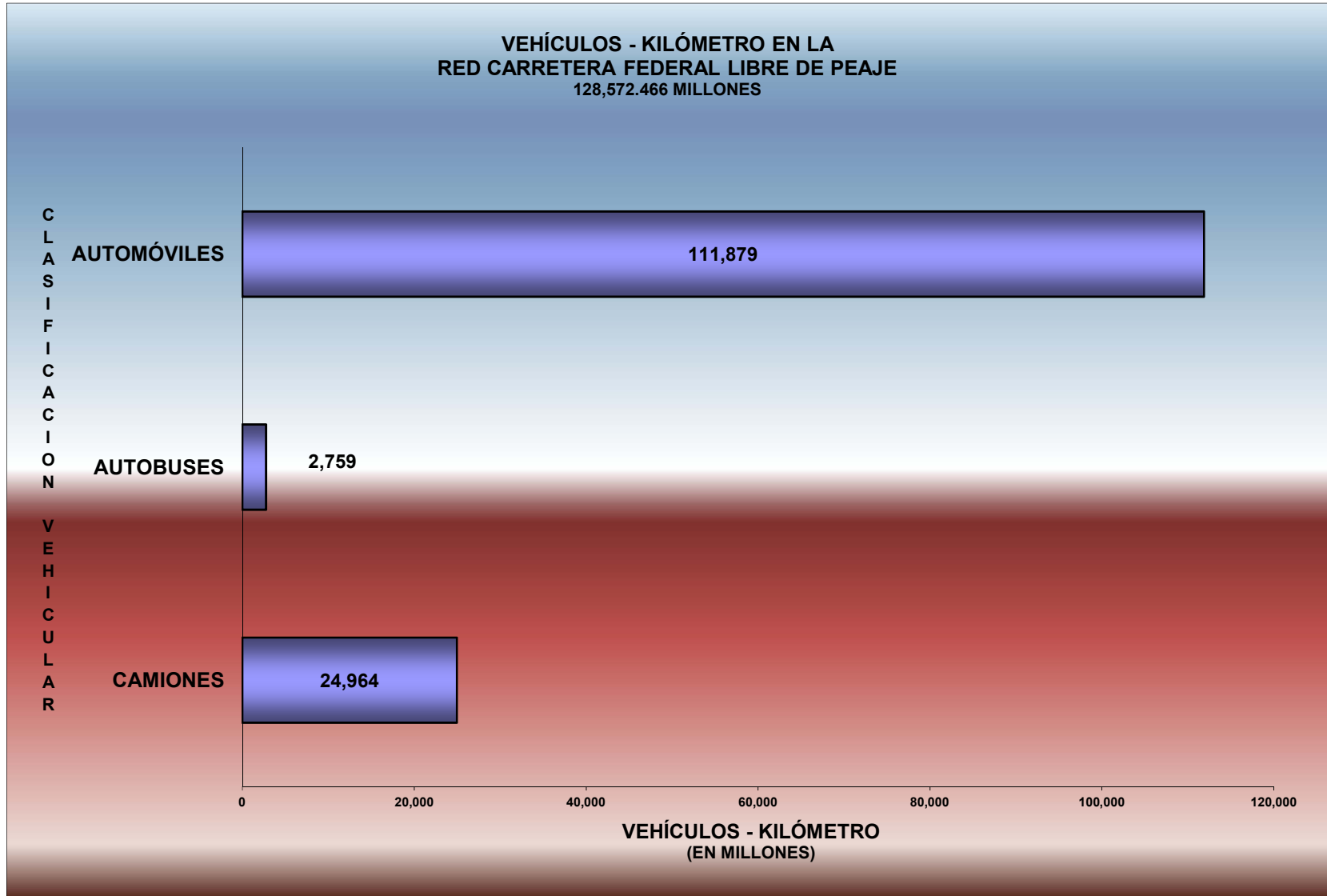
2,759

**CAMIONES**

24,964

0 20,000 40,000 60,000 80,000 100,000 120,000

**VEHÍCULOS - KILÓMETRO  
(EN MILLONES)**

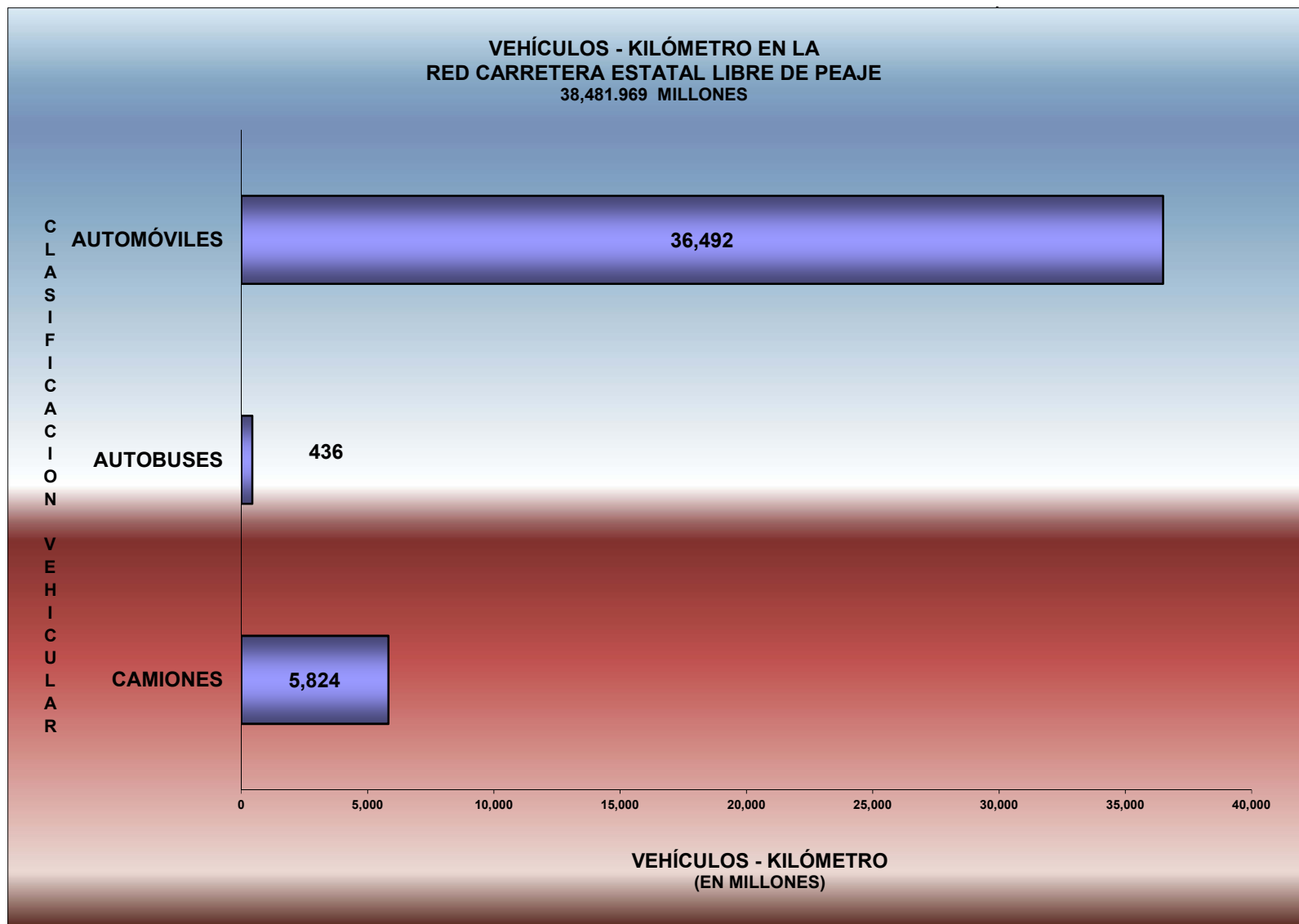


**VEHÍCULOS - KILÓMETRO**  
**RED CARRETERA ESTATAL LIBRE DE PEAJE**

**AÑO 2017**

No.	ENTIDAD FEDERATIVA	LONG. (km)	VEHÍCULOS - KILÓMETRO			
			AUTOMÓVILES	AUTOBUSES	CAMIONES	TOTAL
1	AGUASCALIENTES	478.12	583,984,561	4,803,145	80,388,038	669,175,744
2	BAJA CALIFORNIA	420.19	832,160,905	11,015,189	131,437,759	974,613,853
3	BAJA CALIFORNIA SUR	624.85	241,315,863	11,221,378	52,640,318	305,177,559
4	CAMPECHE	118.00	49,866,008	800,445	8,442,888	59,109,341
5	COAHUILA	722.43	846,396,536	12,429,141	209,369,475	1,068,195,152
6	COLIMA	289.54	691,015,357	5,018,954	86,077,647	782,111,958
7	CHIAPAS	1,405.50	1,331,385,753	4,999,828	153,836,762	1,490,222,343
8	CHIHUAHUA	1,331.60	895,749,916	15,320,262	257,647,032	1,168,717,210
9	CIUDAD DE MÉXICO	18.40	55,166,392	205,860	4,355,399	59,727,651
10	DURANGO	455.40	564,495,276	6,141,892	104,775,805	675,412,973
11	GUANAJUATO	740.74	2,462,284,956	49,316,438	485,238,205	2,996,839,599
12	GUERRERO	396.30	716,850,182	3,955,505	58,985,205	779,790,892
13	HIDALGO	560.05	1,227,348,880	20,726,875	157,152,987	1,405,228,742
14	JALISCO	1,199.86	1,964,019,981	29,642,303	402,058,497	2,395,720,781
15	EDO. DE MÉXICO	2,138.68	6,573,912,132	72,746,832	756,196,745	7,402,855,709
16	MICHOACÁN	1,400.11	1,671,125,570	17,344,143	317,396,996	2,005,866,709
17	MORELOS	502.25	1,099,303,890	8,866,934	91,123,341	1,199,294,165
18	NAYARIT	163.30	356,996,207	3,852,247	48,669,064	409,517,518
19	NUEVO LEÓN	1,083.70	1,119,084,007	15,705,216	328,480,389	1,463,269,612
20	OAXACA	469.89	370,746,483	3,576,296	43,077,296	417,400,075
21	PUEBLA	667.27	997,104,774	9,518,054	147,219,514	1,153,842,342
22	QUERÉTARO	477.26	2,010,285,319	18,408,315	252,495,251	2,281,188,885
23	QUINTANA ROO	779.39	741,393,318	6,912,180	82,390,698	830,696,196
24	SAN LUIS POTOSÍ	493.69	819,677,149	8,912,377	171,466,243	1,000,055,769
25	SINALOA	861.10	1,847,022,476	29,655,849	239,053,976	2,115,732,301
26	SONORA	1,581.60	1,101,295,630	15,890,640	316,971,804	1,434,158,074
27	TABASCO	1,156.03	1,581,275,334	7,178,210	159,128,754	1,747,582,298
28	TAMAULIPAS	875.78	992,917,588	14,289,655	314,900,830	1,322,108,073
29	TLAXCALA	110.20	148,324,466	1,560,850	16,431,534	166,316,850
30	VERACRUZ	877.18	1,292,011,239	15,309,626	201,432,090	1,508,752,955
31	YUCATÁN	1,066.48	837,252,250	6,300,440	73,987,843	917,540,533
32	ZACATECAS	479.84	469,823,667	4,414,774	70,776,953	545,015,394
<b>TOTAL</b>		<b>23,944.73</b>	<b>36,491,592,065</b>	<b>436,039,853</b>	<b>5,823,605,338</b>	<b>42,751,237,256</b>

**AÑO 2017**



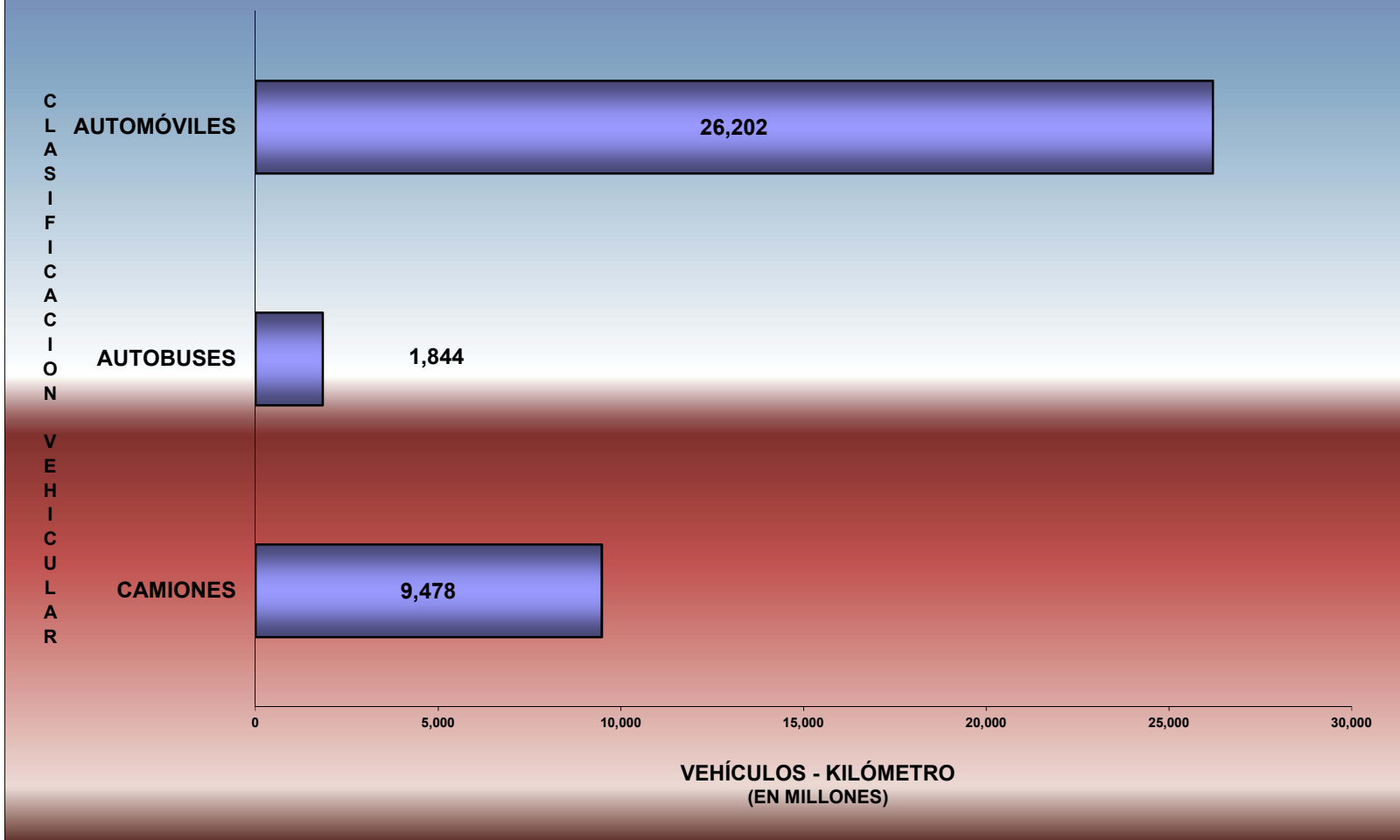
**VEHÍCULOS - KILÓMETRO**  
**RED CARRETERA FEDERAL DE CUOTA**

**AÑO 2017**

No.	ENTIDAD FEDERATIVA	LONG. (km)	VEHÍCULOS - KILÓMETRO			
			AUTOMÓVILES	AUTOBUSES	CAMIONES	TOTAL
1	AGUASCALIENTES					
2	BAJA CALIFORNIA	272.00	749,867,446	19,810,780	171,263,175	940,941,401
3	BAJA CALIFORNIA SUR	51.08	56,945,884	679,668	2,318,791	59,944,343
4	CAMPECHE	38.50	62,015,690	3,767,275	24,810,693	90,593,658
5	COAHUILA	398.25	502,102,413	51,815,615	453,157,607	1,007,075,635
6	COLIMA	64.50	142,025,873	6,777,597	60,940,006	209,743,476
7	CHIAPAS	223.57	369,878,955	19,939,067	103,354,553	493,172,575
8	CHIHUAHUA	345.51	403,988,132	37,816,606	264,233,041	706,037,779
9	CIUDAD DE MÉXICO	93.12	2,158,461,996	79,760,691	240,668,922	2,478,891,609
10	DURANGO	514.10	379,206,707	40,248,041	212,073,688	631,528,436
11	GUANAJUATO	335.55	1,011,121,101	73,692,349	408,143,276	1,492,956,726
12	GUERRERO	347.25	863,975,276	65,402,437	154,127,039	1,083,504,752
13	HIDALGO	157.12	960,193,484	50,409,964	342,550,314	1,353,153,762
14	JALISCO	569.30	1,663,584,581	160,029,542	800,767,745	2,624,381,868
15	EDO. DE MÉXICO	389.99	3,906,304,714	195,047,734	980,627,341	5,081,979,789
16	MICHOACÁN	577.91	1,131,646,646	105,153,906	347,370,939	1,584,171,491
17	MORELOS	142.53	1,116,606,241	57,072,229	142,009,328	1,315,687,798
18	NAYARIT	294.22	392,362,860	56,982,457	217,826,394	667,171,711
19	NUEVO LEÓN	290.87	627,942,761	40,315,670	457,802,343	1,126,060,774
20	OAXACA	262.59	278,439,329	24,587,834	80,996,829	384,023,992
21	PUEBLA	463.65	2,164,258,005	191,869,996	677,472,445	3,033,600,446
22	QUERÉTARO	107.97	1,523,091,294	90,180,441	607,257,701	2,220,529,436
23	QUINTANA ROO	200.00	179,537,094	9,322,447	36,124,963	224,984,504
24	SAN LUIS POTOSÍ	208.83	195,485,351	16,925,312	222,388,880	434,799,543
25	SINALOA	469.21	633,331,980	76,816,082	413,759,740	1,123,907,802
26	SONORA	560.40	1,448,661,925	104,653,154	709,943,673	2,263,258,752
27	TABASCO	71.13	110,479,748	12,319,690	74,571,670	197,371,108
28	TAMAULIPAS	94.60	109,632,970	3,596,079	36,561,871	149,790,920
29	TLAXCALA	118.90	840,520,325	36,783,729	182,928,714	1,060,232,768
30	VERACRUZ	763.72	1,957,596,159	191,366,098	940,220,920	3,089,183,177
31	YUCATÁN	160.00	138,522,245	8,548,300	39,219,615	186,290,160
32	ZACATECAS	64.25	123,717,298	11,843,830	72,234,230	207,795,358
<b>TOTAL</b>		<b>8,650.62</b>	<b>26,201,504,483</b>	<b>1,843,534,620</b>	<b>9,477,726,446</b>	<b>37,522,765,549</b>

**AÑO 2017**

**VEHÍCULOS - KILÓMETRO EN LA  
RED CARRETERA FEDERAL DE CUOTA**  
33,434.374 MILLONES



**VEHÍCULOS - KILÓMETRO**  
**RED CARRETERA ESTATAL DE CUOTA**

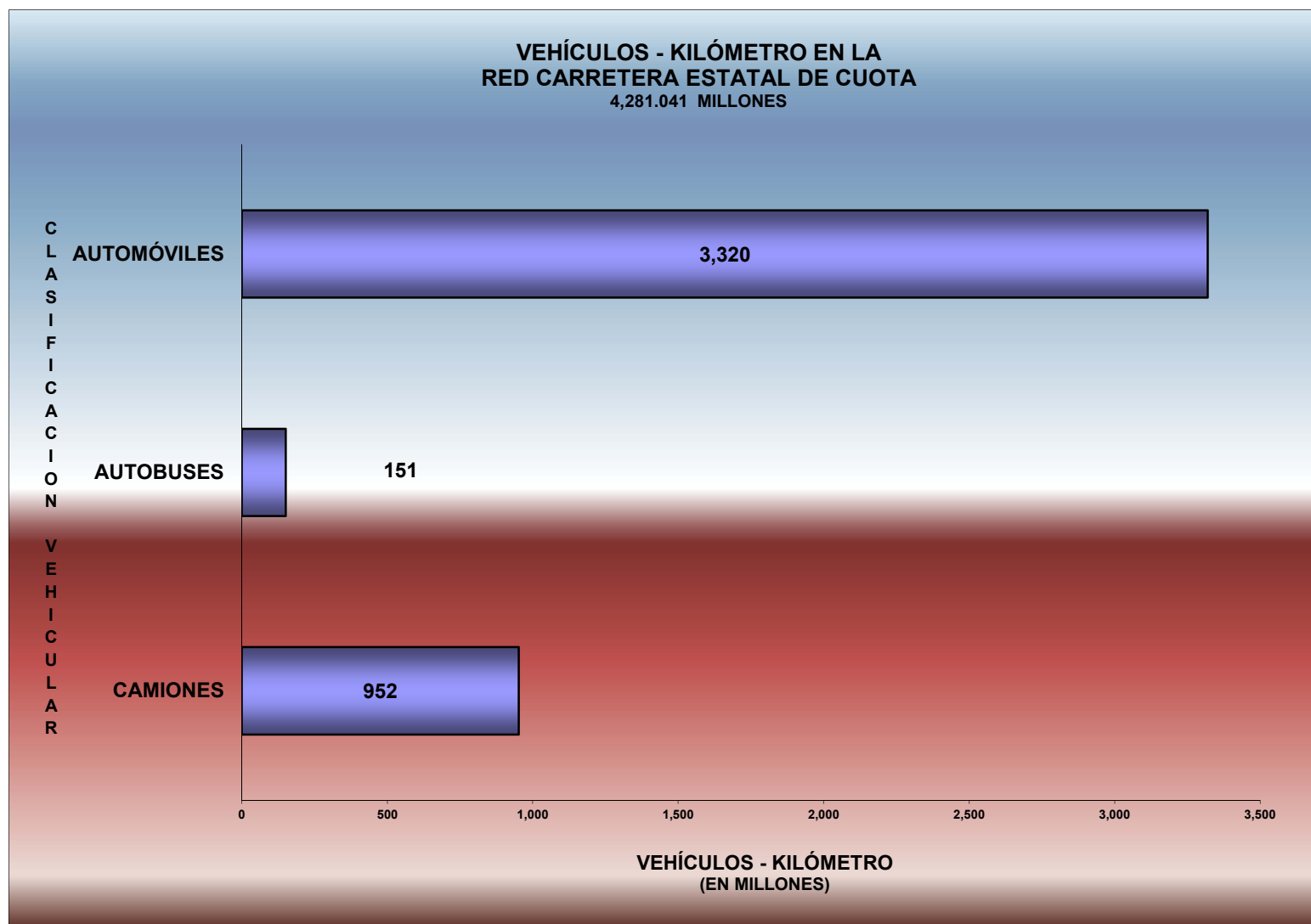
**AÑO 2017**

No.	ENTIDAD FEDERATIVA	LONG. (km)	VEHÍCULOS - KILÓMETRO			
			AUTOMÓVILES	AUTOBUSES	CAMIONES	TOTAL
1	AGUASCALIENTES	21.00	16,533,405	337,260	9,680,895	26,551,560
2	BAJA CALIFORNIA					
3	BAJA CALIFORNIA SUR					
4	CAMPECHE					
5	COAHUILA					
6	COLIMA					
7	CHIAPAS					
8	CHIHUAHUA	374.60	425,765,200	16,413,065	155,595,522	597,773,786
9	CIUDAD DE MÉXICO	2.70	27,574,290	485,450	4,800,553	32,860,293
10	DURANGO					
11	GUANAJUATO	31.00	126,309,163	5,281,167	38,519,618	170,109,947
12	GUERRERO	20.80	33,454,663	807,738	4,668,799	38,931,199
13	HIDALGO					
14	JALISCO					
15	EDO. DE MÉXICO	227.49	1,434,703,566	58,439,676	314,923,705	1,808,066,946
16	MICHOACÁN	3.00	11,596,233	258,384	2,430,426	14,285,042
17	MORELOS	6.30	11,748,146	436,905	2,635,227	14,820,278
18	NAYARIT					
19	NUEVO LEÓN	107.35	406,943,628	10,088,290	121,632,034	538,663,952
20	OAXACA					
21	PUEBLA	138.30	353,773,805	11,917,396	48,887,772	414,578,972
22	QUERÉTARO					
23	QUINTANA ROO					
24	SAN LUIS POTOSÍ	180.00	204,731,785	17,506,860	107,957,510	330,196,155
25	SINALOA	125.70	198,955,040	25,617,598	114,337,382	338,910,019
26	SONORA	44.60	10,060,422	48,837	488,370	10,597,629
27	TABASCO					
28	TAMAULIPAS					
29	TLAXCALA	15.40	40,146,204	698,026	4,532,570	45,376,800
30	VERACRUZ					
31	YUCATÁN					
32	ZACATECAS	21.00	17,997,420	2,606,100	20,864,130	41,467,650

TOTAL	1,319.24	3,320,292,970	150,942,752	951,954,513	4,423,190,235
-------	----------	---------------	-------------	-------------	---------------



**AÑO 2017**



**VEHÍCULOS - KILÓMETRO**  
**RED CARRETERA NACIONAL ESTUDIADA**

**AÑO 2017**

No.	ENTIDAD FEDERATIVA	LONG. (km)	VEHÍCULOS - KILÓMETRO			
			AUTOMÓVILES	AUTOBUSES	CAMIONES	TOTAL
1	AGUASCALIENTES	866.81	2,102,756,255	39,123,726	383,481,118	2,525,361,099
2	BAJA CALIFORNIA	2,429.67	4,915,266,718	88,118,745	960,313,262	5,963,698,725
3	BAJA CALIFORNIA SUR	1,927.71	2,100,020,890	37,600,539	391,584,473	2,529,205,902
4	CAMPECHE	1,451.31	1,514,943,757	71,588,122	429,655,060	2,016,186,939
5	COAHUILA	3,070.83	5,902,526,091	181,706,103	1,931,491,393	8,015,723,587
6	COLIMA	713.46	1,928,481,949	28,480,617	342,102,470	2,299,065,036
7	CHIAPAS	3,771.31	5,337,711,725	79,745,463	820,767,948	6,238,225,136
8	CHIHUAHUA	4,224.45	4,938,248,257	214,250,190	1,759,711,571	6,912,210,018
9	CIUDAD DE MÉXICO	251.75	4,175,273,299	129,614,253	466,940,127	4,771,827,679
10	DURANGO	3,052.71	2,683,536,179	106,799,262	877,160,000	3,667,495,441
11	GUANAJUATO	2,250.85	9,129,654,175	323,589,980	2,576,438,509	12,029,682,664
12	GUERRERO	2,747.22	5,460,857,142	129,864,390	717,099,733	6,307,821,265
13	HIDALGO	1,536.46	5,851,754,646	154,277,879	977,923,286	6,983,955,811
14	JALISCO	3,965.79	12,009,825,917	326,725,230	2,760,030,923	15,096,582,070
15	EDO. DE MÉXICO	3,557.29	19,014,444,439	440,960,184	3,058,083,535	22,513,488,158
16	MICHOACÁN	4,257.52	8,655,134,774	208,395,624	1,670,570,564	10,534,100,962
17	MORELOS	970.36	4,447,498,534	118,229,209	463,369,617	5,029,097,360
18	NAYARIT	1,217.45	2,901,257,308	114,879,374	649,376,381	3,665,513,063
19	NUEVO LEÓN	2,826.62	9,017,830,031	228,808,711	3,189,222,867	12,435,861,609
20	OAXACA	3,574.49	4,890,187,450	100,888,380	721,445,011	5,712,520,841
21	PUEBLA	2,356.53	7,199,878,248	282,318,460	1,557,922,914	9,040,119,622
22	QUERÉTARO	989.70	5,515,743,655	139,345,481	1,204,951,304	6,860,040,440
23	QUINTANA ROO	1,832.71	3,857,984,263	86,893,977	548,829,283	4,493,707,523
24	SAN LUIS POTOSÍ	2,525.61	4,907,677,361	199,556,422	2,432,658,650	7,539,892,433
25	SINALOA	2,200.12	4,649,737,713	200,503,581	1,203,499,572	6,053,740,866
26	SONORA	3,846.46	4,688,083,843	224,420,126	1,938,357,470	6,850,861,439
27	TABASCO	1,867.00	4,554,371,468	94,316,034	758,322,118	5,407,009,620
28	TAMAULIPAS	3,239.64	5,751,196,145	171,017,827	1,700,236,823	7,622,450,795
29	TLAXCALA	657.14	3,003,689,664	75,842,328	575,171,672	3,654,703,664
30	VERACRUZ	4,184.30	9,929,204,225	398,837,165	2,694,663,347	13,022,704,737
31	YUCATÁN	2,592.89	3,484,861,470	60,110,543	471,425,521	4,016,397,534
32	ZACATECAS	2,012.76	3,372,351,497	132,447,444	984,914,161	4,489,713,102
<b>TOTAL</b>		76,968.92	177,891,989,088	5,189,255,369	41,217,720,683	224,298,965,140

## VEHÍCULOS - KILÓMETRO RED CARRETERA NACIONAL ESTUDIADA

AÑO 2017

No.	REGIMEN OPERACIONAL	LONG. (km)	VEHÍCULOS - KILÓMETRO			
			AUTOMÓVILES	AUTOBUSES	CAMIONES	TOTAL
1	FEDERAL LIBRE	43,054.33	111,878,599,570	2,758,738,144	24,964,434,386	139,601,772,100
2	FEDERAL DE CUOTA	8,650.62	26,201,504,483	1,843,534,620	9,477,726,446	37,522,765,549
3	ESTATAL LIBRE	23,944.73	36,491,592,065	436,039,853	5,823,605,338	42,751,237,256
4	ESTATAL DE CUOTA	1,319.24	3,320,292,970	150,942,752	951,954,513	4,423,190,235
TOTAL		76,968.92	177,891,989,088	5,189,255,369	41,217,720,683	224,298,965,140

