

VERACRUZ

NO. INDICE CARRETERA	RUTA	NO. INDICE CARRETERA	RUTA
---RED FEDERAL LIBRE---			
1 Álamo - Huejutla de Reyes	MEX-127	49 Las Choapas - Ocozocoautla (Cuota)	MEX-187D
2 Alazán - Canoas	MEX-127	50 Libramiento de Cardel (Cuota)	MEX-180D
3 Altotonga - Tlapacoyan	MEX-131	51 Libramiento de Córdoba (Cuota)	MEX-150D
4 Buenavista - Tuxtepec	MEX-175	52 Libramiento de Perote (Cuota)	MEX-140D
5 Cd. Alemán - Sayula	MEX-145	53 Libramiento de Plan del Río (Cuota)	MEX-140D
6 Cd. Valles - Tampico	MEX-070	54 Libramiento de Xalapa (Cuota)	MEX-140D
7 Coatzacoalcos - Salina Cruz	MEX-185	55 Nuevo Necaxa - Tihuatlán (Cuota)	MEX-132D
8 Coatzacoalcos - Villahermosa	MEX-180	56 Nuevo Teapa - Cosoleacaque (Cuota)	MEX-180D
9 Córdoba - Ent. Boticaria	MEX-150	57 Perote - Banderilla (Cuota)	MEX-140D
10 Cosoleacaque - Soteapan	MEX-185	58 Poza Rica - Cardel (Cuota)	MEX-180D
11 Fortín - Conejos	MEX-125	59 Tihuatlán - Tuxpam	MEX-130D
12 La Granja - Temascal	MEX-145	60 Tuxpam - Tampico (Cuota)	MEX-D
13 La Tinaja - Santa Cruz	MEX-145	---RED FEDERAL INTEGRADA POR TRAMOS LIBRES Y DE CUOTA---	
14 Libramiento de Coatepec	MEX	61 Poza Rica - Veracruz	MEX-180-180D
15 Libramiento de Cuitláhuac	MEX-150	---RED ESTATAL LIBRE---	
16 Libramiento de Papanitla	MEX-180	62 Banderilla - Martínez de La Torre	VER-065
17 Libramiento de Yanga	MEX-150	63 Benito Juárez - Agua Dulce	TAB-VER
18 Libramiento Rinconada	MEX	64 Ébano - Estación Manuel	SLP-TAM
19 Minatitlán - Coatzacoalcos (Vía Cantica)	MEX-172	65 Ent. La Laguna - Ent. El Callejón	VER
20 Orizaba - Zongolica	MEX-150	66 José Cardel - Playa Chachalacas	VER
21 Pachuca - Tempoal	MEX-105	67 Las Trancas - Coatepec	VER
22 Pachuca - Tuxpam	MEX-130	68 Libramiento de Acayucan	VER
23 Papanitla - El Chote	MEX-180	69 Libramiento de Tuxpam	VER
24 Paso del Toro - Acayucan	MEX-180	70 Mata de Espino - Ignacio de La Llave	VER
25 Ramal a Antón Lizardo	MEX-150	71 Mata Redonda - Joaquín	VER-095
26 Ramal a El Higo	MEX	72 Nuevo Teapa - Agua Dulce	VER
27 Ramal a Hueyapan de Ocampo	MEX-180	73 Peñuela - Santa Rita	VER
28 Ramal a Puente Tampico	MEX-180	74 Poza Rica - Cazonces	VER-075
29 Ramal a Tecoluitla	MEX-180	75 Pueblo Viejo - T. C. (Cd. Valles - Tampico)	VER
30 Ramal a Zapotlillo	MEX	76 Puerto Rico - Totutla	VER
31 San Hipólito - Xalapa	MEX-140	77 Ramal a Actopan	VER
32 San Pablo Villa de Mitla - T. C. (Tuxtepec - Palomares)	MEX-179	78 Ramal a Agua Dulce	VER
33 Tamarindo - José Cardel	MEX-180	79 Ramal a Chontla	VER
34 Tehuacán - Córdoba	MEX-150	80 Ramal a Estación Ochoa	VER
35 Teziutlán - Nautla	MEX-129	81 Ramal a Jamapa	VER
36 Teziutlán - Perote	MEX-131	82 Ramal a Jesús Carranza	VER
37 Tihuatlán - Castillo de Teayo	MEX-130	83 Ramal a Suchilapan	VER
38 Tihuatlán - Potrero del Llano	MEX-127	84 Ramal a Zempoala	VER-192
39 Tuxpam - Tampico	MEX-180	85 San Alejo - Huayacocotla	HGO-051-VER-113
40 Tuxtepec - Ent. Palomares	MEX-147	86 San Sebastián - Chicontepec	VER-083
41 Xalapa - Veracruz	MEX-140	87 Santiago Tuxtla - Playa Vicente	VER
---RED FEDERAL DE CUOTA---			
42 Acatzingo - Cd. Mendoza (Cuota)	MEX-150D	88 Sierra de Agua - Magueyitos	VER
43 Acayucan - Cosoleacaque (Cuota)	MEX-145D	89 T. C. (Coatzacoalcos - Villahermosa) - Las Choapas	VER
44 Amozoc - Perote (Cuota)	MEX-140D	90 Tantoyuca - Platón Sánchez	VER
45 Cd. Mendoza - Córdoba (Cuota)	MEX-150D	91 Tuxpam - Barra de Tuxpam	VER
46 Córdoba - Veracruz (Cuota)	MEX-150D	92 Xalapa - Coatepec	VER
47 Gutiérrez Zamora - Tihuatlán (Cuota)	MEX-130D	---CARRETERAS INTEGRADAS POR TRAMOS FEDERALES Y ESTATALES---	
48 La Tinaja - Acayucan (Cuota)	MEX-145D	93 Paso del Toro - Laguna de San Julián	MEX-VER
		94 Poza Rica - María de La Torre	MEX-127-VER

30 VERACRUZ



VERACRUZ

1 CARR: Álamo - Huejutla de Reyes

CLAVE: 00116

RUTA: MEX-127

AÑO: 2023

LUGAR	ESTACION				CLASIFICACION VEHICULAR EN PORCIENTO										COORDENADAS					
	KM	TE	SC	TDPA	M	A	B	C2	C3	T3S2	T3S3	T3S2R4	OTROS	A	B	C	K'	D	LATITUD	LONGITUD
T. C. Tihuatlán - Potrero del Llano	0.00	3	0	4118	18.4	74.9	0.7	2.3	1.7	0.8	0.7	0.3	0.2	93.3	0.7	6.0	0.083	0.503	20.941780	-97.705322
Benito Juárez	73.00	1	0	1840	4.6	87.2	0.9	4.8	1.1	0.8	0.3	0.2	0.1	91.8	0.9	7.3	0.099	0.503	20.882866	-98.198633
T. Der. Chicontepec de Tejada	78.00	3	0	1174	10.2	80.1	0.4	6.9	0.9	0.8	0.3	0.4	0.0	90.3	0.4	9.3	0.100	0.526	20.923820	-98.221677
Lim. Edos. Term. Ver. Ppia. Hgo.	78.70																			
T. C. Pachuca - Tempoal (Huejutla de Reyes)	110.00																			

2 CARR: Alazán - Canoas

CLAVE: 30141

RUTA: MEX-127

AÑO: 2023

LUGAR	ESTACION				CLASIFICACION VEHICULAR EN PORCIENTO										COORDENADAS					
	KM	TE	SC	TDPA	M	A	B	C2	C3	T3S2	T3S3	T3S2R4	OTROS	A	B	C	K'	D	LATITUD	LONGITUD
T. C. Tuxpam - Tampico	0.00	3	0	4573	4.1	72.2	4.6	6.5	1.8	6.3	1.9	1.7	0.9	76.3	4.6	19.1	0.079	0.516	21.094360	-97.733375
Ent. San Sebastián - Chicontepec	48.27	1	0	3178	6.9	75.2	3.1	8.2	1.6	2.5	1.7	0.7	0.1	82.1	3.1	14.8	0.076	0.505	21.213479	-98.123578
Ent. San Sebastián - Chicontepec	48.27	3	0	4289	4.5	79.4	2.0	6.3	1.4	4.0	1.0	1.2	0.2	83.9	2.0	14.1	0.081	0.508	21.220270	-98.135187
Tantoyuca	66.34	1	0	5379	14.5	70.2	2.9	8.5	1.3	1.1	0.6	0.8	0.1	84.7	2.9	12.4	0.087	0.502	21.328573	-98.207732
Tantoyuca	66.34	3	0	6365	10.7	75.4	0.9	6.9	0.9	3.3	1.0	0.7	0.2	86.1	0.9	13.0	0.070	0.501	21.368336	-98.229537
T. C. Pachuca - Tempoal	91.00	1	0	3809	15.3	69.5	1.5	6.9	1.8	3.0	1.1	0.7	0.2	84.8	1.5	13.7	0.076	0.505	21.487586	-98.353629
T. Izq. Tempoal de Sánchez (Acceso 1)	91.40	3	0	2897	16.3	64.6	2.0	6.2	3.8	3.0	2.0	1.8	0.3	80.9	2.0	17.1	0.073	0.514	21.513487	-98.372120
T. Izq. Tempoal de Sánchez (Acceso 2)	92.60	3	0	3923	11.2	67.8	3.3	8.5	2.6	3.1	1.6	1.5	0.4	79.0	3.3	17.7	0.068	0.503	21.526027	-98.379540
Pánuco	160.00	1	0	4068	11.2	70.8	2.0	8.9	2.1	2.2	1.3	1.2	0.3	82.0	2.0	16.0	0.068	0.508	22.033667	-98.210563
Pánuco	160.00	3	0	7524	9.3	76.5	0.9	7.6	1.2	3.1	0.6	0.7	0.1	85.8	0.9	13.3	0.093	0.535	22.071093	-98.166567
Plaza de Cobro Puente Pánuco	172.10	2	0	5556	4.8	81.8	5.0	2.9	1.6	1.7	1.1	0.9	0.2	86.6	5.0	8.4	0.086	0.500	22.148796	-98.144935
T. C. Cd. Valles - Tampico	173.36	1	0	6130	2.8	76.4	1.2	10.9	1.8	4.3	0.9	1.4	0.3	79.2	1.2	19.6	0.074	0.509	22.153388	-98.148549

3 CARR: Altotonga - Tlapacoyan

CLAVE: 30741

RUTA: MEX-131

AÑO: 2023

LUGAR	ESTACION				CLASIFICACION VEHICULAR EN PORCIENTO										COORDENADAS					
	KM	TE	SC	TDPA	M	A	B	C2	C3	T3S2	T3S3	T3S2R4	OTROS	A	B	C	K'	D	LATITUD	LONGITUD
T. C. Teziutlán - Perote	0.00																			
Atzalan	3.00	1	0	5114	2.2	84.5	2.1	3.9	3.4	1.7	0.9	0.5	0.8	86.7	2.1	11.2	0.078	0.506	19.785821	-97.243375
Tlapacoyan	32.10	1	0	3692	7.5	78.5	2.2	3.9	3.1	2.3	1.1	1.2	0.2	86.0	2.2	11.8	0.088	0.520	19.935187	-97.219679

VERACRUZ

4 CARR: Buenavista - Tuxtepec

CLAVE: 00624

RUTA: MEX-175

AÑO: 2023

LUGAR	ESTACION				CLASIFICACION VEHICULAR EN PORCIENTO													COORDENADAS		
	KM	TE	SC	TDPA	M	A	B	C2	C3	T3S2	T3S3	T3S2R4	OTROS	A	B	C	K'	D	LATITUD	LONGITUD
T. C. Paso del Toro - Acayucan	0.00	3	0	1417	9.7	84.7	0.5	3.4	0.9	0.4	0.1	0.3	0.0	94.4	0.5	5.1	0.089	0.518	18.713321	-95.637994
Puente Tlacotalpan	1.55	2	0	1658	9.8	82.3	2.8	2.3	1.9	0.7	0.1	0.0	0.1	92.1	2.8	5.1	0.085	0.500	18.704579	-95.641360
Tlacotalpan	18.00	1	0	1777	16.5	79.2	0.4	2.6	0.7	0.2	0.1	0.3	0.0	95.7	0.4	3.9	0.096	0.522	18.614722	-95.645138
Tlacotalpan	18.00	3	0	2220	12.7	81.1	0.7	3.8	0.8	0.5	0.2	0.1	0.1	93.8	0.7	5.5	0.084	0.501	18.616423	-95.680529
Carlos A. Carrillo	56.00	1	0	4809	14.1	78.7	0.7	4.0	0.7	0.5	0.4	0.4	0.5	92.8	0.7	6.5	0.076	0.529	18.380304	-95.743037
Cosamaloapan	60.00	1	0	18965	14.9	81.4	0.4	1.4	0.5	0.4	0.3	0.5	0.2	96.3	0.4	3.3	0.073	0.504	18.366262	-95.774183
Cosamaloapan	60.00	3	0	8100	13.1	81.1	1.5	1.6	0.8	0.7	0.5	0.5	0.2	94.2	1.5	4.3	0.070	0.501	18.354706	-95.804891
T. C. La Tinaja - Santa Cruz	107.00	1	0	4096	18.6	68.4	1.4	4.3	1.3	1.7	0.5	3.1	0.7	87.0	1.4	11.6	0.078	0.502	18.168756	-96.087962
T. C. Cd. Alemán - Sayula	108.92	1	0	3817	16.8	63.9	3.5	8.9	1.8	1.6	0.3	2.6	0.6	80.7	3.5	15.8	0.085	0.503	18.168428	-96.096176
T. C. Cd. Alemán - Sayula	108.92	3	0	7233	13.8	65.8	3.2	7.1	1.9	2.4	0.7	4.2	0.9	79.6	3.2	17.2	0.071	0.502	18.172325	-96.091566
Lim. Edos. Term. Ver. Ppia. Oax.	115.00																			
Puente Caracol	117.20	2	0	6975	11.0	69.2	5.4	3.6	2.4	2.5	0.5	5.2	0.2	80.2	5.4	14.4	0.085	0.500	18.133084	-96.136714
Tuxtepec	121.25	1	1	5705	13.8	70.1	2.0	6.6	1.4	2.0	0.8	2.6	0.7	83.9	2.0	14.1	0.068	0.508	18.119162	-96.135002
Tuxtepec	121.25	1	2	5517	13.8	70.2	1.9	6.5	1.5	2.0	0.7	2.7	0.7	84.0	1.9	14.1	0.069	0.508	18.119180	-96.134937

5 CARR: Cd. Alemán - Sayula

CLAVE: 00301

RUTA: MEX-145

AÑO: 2023

LUGAR	ESTACION				CLASIFICACION VEHICULAR EN PORCIENTO													COORDENADAS		
	KM	TE	SC	TDPA	M	A	B	C2	C3	T3S2	T3S3	T3S2R4	OTROS	A	B	C	K'	D	LATITUD	LONGITUD
Cd. Alemán	0.00	3	0	7660	14.9	66.5	4.0	4.4	2.1	3.1	0.8	3.5	0.7	81.4	4.0	14.6	0.071	0.518	18.181750	-96.094483
Lim. Edos. Term. Ver. Ppia. Oax.	2.80																			
Puente Papaloapan	3.50	2	0	2485	14.5	65.2	4.3	5.4	5.4	3.3	0.6	1.1	0.2	79.7	4.3	16.0	0.076	0.500	18.159601	-96.096694
T. Der. Tuxtepec	9.36	3	0	4578	17.9	66.6	2.1	5.7	3.0	2.3	1.0	1.1	0.3	84.5	2.1	13.4	0.085	0.524	18.118354	-96.061684
T. Izq. Loma Bonita	30.00	1	0	5029	29.5	51.9	1.8	8.1	3.0	3.0	1.2	0.7	0.8	81.4	1.8	16.8	0.090	0.503	18.095676	-95.879367
T. Izq. Loma Bonita	30.00	3	0	4567	19.1	66.8	1.8	5.4	1.9	2.6	1.0	0.9	0.5	85.9	1.8	12.3	0.083	0.511	18.096045	-95.862760
Lim. Edos. Term. Oax. Ppia. Ver.	34.40																			
T. Der. Villa Azueta	41.50	1	0	3946	17.0	69.0	2.6	4.9	2.3	2.6	0.5	0.8	0.3	86.0	2.6	11.4	0.076	0.513	18.089800	-95.784567
T. Izq. Tesechoacán	56.70	1	0	3908	10.8	71.1	3.2	5.2	3.5	3.2	1.3	1.3	0.4	81.9	3.2	14.9	0.075	0.522	18.127600	-95.655200
X. C. Santiago Tuxtla - Playa Vicente	71.40	1	0	3602	13.3	73.5	3.0	4.1	2.4	1.8	0.7	1.0	0.2	86.8	3.0	10.2	0.071	0.519	18.068325	-95.533357
X. C. Santiago Tuxtla - Playa Vicente	71.40	3	0	4991	12.6	73.0	3.0	3.6	2.5	3.1	0.8	1.2	0.2	85.6	3.0	11.4	0.075	0.511	18.066177	-95.527622
San Juan Evangelista	118.35	1	0	3398	10.5	72.7	3.4	3.7	2.4	3.5	1.3	2.0	0.5	83.2	3.4	13.4	0.073	0.515	17.915054	-95.145613
Sayula de Alemán	136.40	1	0	5285	10.7	72.9	3.5	3.8	2.1	3.2	0.9	2.2	0.7	83.6	3.5	12.9	0.073	0.510	17.887400	-94.964783

VERACRUZ

6 CARR: Cd. Valles - Tampico

CLAVE: 00138

RUTA: MEX-070

AÑO: 2023

LUGAR	ESTACION				CLASIFICACION VEHICULAR EN PORCIENTO													COORDENADAS		
	KM	TE	SC	TDPA	M	A	B	C2	C3	T3S2	T3S3	T3S2R4	OTROS	A	B	C	K'	D	LATITUD	LONGITUD
Cd. Valles	0.00	3	0	8786	3.9	77.3	1.7	8.8	3.8	2.1	1.1	0.8	0.5	81.2	1.7	17.1	0.078	0.508	21.976029	-98.958665
T. Der. Santa Elena	15.25	3	0	5669	4.2	76.8	2.5	8.8	2.5	2.3	1.3	1.3	0.3	81.0	2.5	16.5	0.076	0.530	21.961360	-98.877664
Tamuín	29.60	1	0	5508	3.5	74.9	2.2	10.0	2.2	3.7	1.6	1.4	0.5	78.4	2.2	19.4	0.077	0.504	21.998119	-98.781933
T. C. Rayón - Ent. Tamuín (Cuota)	34.40	1	0	4366	9.4	72.3	2.5	3.9	3.9	3.1	1.7	2.6	0.6	81.7	2.5	15.8	0.092	0.511	22.002449	-98.745308
T. C. Rayón - Ent. Tamuín (Cuota)	34.40	3	1	3197	7.1	66.8	5.0	4.6	3.0	6.0	2.2	4.4	0.9	73.9	5.0	21.1	0.080	0.501	22.010469	-98.729871
T. C. Rayón - Ent. Tamuín (Cuota)	34.40	3	2	3185	7.0	66.9	5.1	4.5	3.0	5.7	2.3	4.6	0.9	73.9	5.1	21.0	0.073	0.501	22.010649	-98.729916
Ébano	79.00	1	0	11300	8.8	74.8	2.4	2.6	1.1	4.0	1.0	4.4	0.9	83.6	2.4	14.0	0.075	0.502	22.214249	-98.391265
Ébano	79.00	3	0	6915	7.3	65.5	6.6	4.4	2.8	4.0	2.9	5.7	0.8	72.8	6.6	20.6	0.076	0.505	22.211588	-98.360126
Lim. Edos. Term. S. L. P. Ppia. Ver.	83.57																			
T. Der. Pánuco	103.00	1	0	7461	5.3	74.6	2.6	4.2	2.3	3.5	1.7	4.9	0.9	79.9	2.6	17.5	0.072	0.507	22.155744	-98.155109
T. Der. Pánuco	103.00	3	0	9021	6.6	73.4	3.3	4.4	2.2	3.8	1.7	3.7	0.9	80.0	3.3	16.7	0.093	0.523	22.158993	-98.148897
T. C. Anáhuac - El Prieto	128.40	1	1	5020	4.6	77.7	3.3	3.9	1.7	3.1	1.4	3.4	0.9	82.3	3.3	14.4	0.108	0.509	22.213464	-97.953230
T. C. Anáhuac - El Prieto	128.40	1	2	5213	4.4	77.0	3.3	4.1	1.8	3.3	1.6	3.6	0.9	81.4	3.3	15.3	0.102	0.509	22.213564	-97.953194
T. C. Anáhuac - El Prieto	128.40	3	1	7964	4.1	70.1	3.2	6.2	2.5	6.4	3.1	3.5	0.9	74.2	3.2	22.6	0.083	0.503	22.216195	-97.941477
T. C. Anáhuac - El Prieto	128.40	3	2	7863	4.0	70.5	3.6	6.0	2.3	6.2	2.9	3.6	0.9	74.5	3.6	21.9	0.087	0.503	22.218311	-97.933031
Lim. Edos. Term. Ver. Ppia. Tamps.	133.81																			
Tampico	138.00	1	1	11226	5.8	72.0	2.2	6.9	1.7	4.6	1.9	4.0	0.9	77.8	2.2	20.0	0.078	0.507	22.226837	-97.894215
Tampico	138.00	1	2	10905	5.6	71.8	2.4	6.9	1.9	4.8	1.9	3.8	0.9	77.4	2.4	20.2	0.095	0.507	22.226931	-97.894236

7 CARR: Coatzacoalcos - Salina Cruz

CLAVE: 00147

RUTA: MEX-185

AÑO: 2023

LUGAR	ESTACION				CLASIFICACION VEHICULAR EN PORCIENTO													COORDENADAS		
	KM	TE	SC	TDPA	M	A	B	C2	C3	T3S2	T3S3	T3S2R4	OTROS	A	B	C	K'	D	LATITUD	LONGITUD
Coatzacoalcos	0.00	3	1	10422	3.5	82.3	3.1	6.0	1.3	1.3	0.6	1.5	0.4	85.8	3.1	11.1	0.084	0.525	18.088009	-94.466486
Coatzacoalcos	0.00	3	2	9435	2.9	82.9	3.2	6.1	1.3	1.4	0.7	1.2	0.3	85.8	3.2	11.0	0.092	0.525	18.087678	-94.465963
T. C. Nuevo Teapa - Cosoleacaque	21.00	1	1	10909	7.0	77.5	4.2	6.5	1.2	1.2	0.6	1.4	0.4	84.5	4.2	11.3	0.086	0.508	18.024330	-94.537523
T. C. Nuevo Teapa - Cosoleacaque	21.00	1	2	10585	7.3	77.4	4.4	6.2	1.1	1.3	0.7	1.3	0.3	84.7	4.4	10.9	0.085	0.508	18.027049	-94.534024
Minatitlán	21.60	3	1	17181	6.0	85.2	1.4	3.8	1.9	0.6	0.1	0.8	0.2	91.2	1.4	7.4	0.066	0.516	17.998713	-94.588617
Minatitlán	21.60	3	2	18284	6.3	84.5	1.6	3.5	1.7	0.8	0.2	1.1	0.3	90.8	1.6	7.6	0.076	0.516	17.998804	-94.589081
Cosoleacaque	31.50	1	0	29772	8.6	83.0	1.1	4.8	0.7	0.9	0.3	0.5	0.1	91.6	1.1	7.3	0.062	0.511	18.007202	-94.623147
T. Der. Soteapan	34.00	1	0	17949	10.1	79.8	1.5	4.9	1.1	1.0	0.3	1.1	0.2	89.9	1.5	8.6	0.061	0.506	17.987707	-94.656574
T. Der. Soteapan	34.00	3	0	12161	10.5	77.5	2.2	4.4	1.4	1.3	0.5	1.7	0.5	88.0	2.2	9.8	0.066	0.503	17.986566	-94.659184
Jáltipan de Morelos	38.60	3	1	4382	7.3	79.7	2.6	5.6	1.2	1.4	0.8	1.2	0.2	87.0	2.6	10.4	0.073	0.504	17.962265	-94.734658
Jáltipan de Morelos	38.60	3	2	4459	7.6	80.3	2.4	5.4	1.0	1.3	0.7	1.1	0.2	87.9	2.4	9.7	0.075	0.504	17.962191	-94.734681
Acayucan	59.60	1	1	4745	7.8	80.0	2.5	5.3	1.0	1.2	0.5	1.4	0.3	87.8	2.5	9.7	0.074	0.501	17.956836	-94.835650

VERACRUZ

7 CARR: Coatzacoalcos - Salina Cruz

CLAVE: 00147

RUTA: MEX-185

AÑO: 2023

LUGAR	ESTACION				CLASIFICACION VEHICULAR EN PORCIENTO														COORDENADAS	
	KM	TE	SC	TDPA	M	A	B	C2	C3	T3S2	T3S3	T3S2R4	OTROS	A	B	C	K'	D	LATITUD	LONGITUD
Acayucan	59.60	1	2	4731	7.6	80.6	2.3	5.0	1.1	1.2	0.6	1.3	0.3	88.2	2.3	9.5	0.075	0.501	17.956752	-94.835651
Acayucan	59.60	3	1	8505	8.5	79.9	3.3	2.2	1.5	1.8	0.8	1.6	0.4	88.4	3.3	8.3	0.077	0.502	17.929690	-94.923768
Acayucan	59.60	3	2	8570	8.1	81.4	2.7	2.4	1.4	1.5	0.6	1.5	0.4	89.5	2.7	7.8	0.082	0.502	17.929238	-94.923963
Sayula de Alemán	71.00	1	1	8512	8.3	75.9	3.0	2.7	1.8	4.2	1.4	2.0	0.7	84.2	3.0	12.8	0.076	0.502	17.895950	-94.950346
Sayula de Alemán	71.00	1	2	8585	8.0	75.8	3.6	2.9	1.4	4.1	1.2	2.2	0.8	83.8	3.6	12.6	0.080	0.502	17.895873	-94.950244
Sayula de Alemán	71.00	3	0	7266	8.2	67.1	4.2	2.9	3.5	6.6	2.2	4.4	0.9	75.3	4.2	20.5	0.071	0.509	17.871864	-94.969216
Aguilera	82.40	3	0	6143	8.5	69.8	4.0	2.7	1.8	6.0	1.9	4.5	0.8	78.3	4.0	17.7	0.063	0.509	17.804781	-95.024686
Campo Nuevo	94.50	3	0	6641	9.1	67.1	3.5	3.2	2.2	6.3	2.5	5.2	0.9	76.2	3.5	20.3	0.061	0.503	17.695032	-95.075192
T. Der a El Paraiso	117.20	3	0	6691	8.9	66.1	4.8	3.2	2.3	6.5	2.0	5.3	0.9	75.0	4.8	20.2	0.065	0.535	17.534891	-95.102848
Nuevo Morelos	119.00	3	0	5632	8.8	63.2	4.8	3.2	2.1	8.5	2.5	6.1	0.8	72.0	4.8	23.2	0.065	0.535	17.519030	-95.086704
T. Izq. Jesús Carranza	126.80	1	0	5883	7.3	65.6	4.1	4.5	4.2	7.3	3.0	3.1	0.9	72.9	4.1	23.0	0.063	0.503	17.437955	-95.077865
T. Izq. Jesús Carranza	126.80	3	0	5267	5.9	64.6	5.0	4.7	2.9	7.8	2.5	6.1	0.5	70.5	5.0	24.5	0.059	0.528	17.425546	-95.075095
T. C. Ramal a Suchilapan	138.21	3	0	4271	9.9	53.1	4.7	7.6	1.7	9.9	3.7	8.5	0.9	63.0	4.7	32.3	0.066	0.509	17.359135	-95.047527
Lim. Edos. Term. Ver. Ppia. Oax.	139.90																			
Donaji	153.60	3	0	5610	10.1	54.7	4.6	6.3	2.2	10.0	2.5	8.7	0.9	64.8	4.6	30.6	0.060	0.518	17.216084	-95.053572
Tolosita	156.78	3	0	5411	9.9	56.6	4.6	6.1	2.1	9.1	2.7	8.0	0.9	66.5	4.6	28.9	0.062	0.510	17.197254	-95.053462
T. Der. Tuxtepec	166.20	1	0	5118	9.1	62.3	4.0	5.2	2.0	8.3	2.1	6.0	1.0	71.4	4.0	24.6	0.076	0.505	17.146860	-95.064287
T. Der. Tuxtepec	166.20	3	0	5732	9.1	64.5	3.7	5.8	2.2	5.9	2.0	6.0	0.8	73.6	3.7	22.7	0.077	0.513	17.131727	-95.059889
T. Der. Santa Ana	171.50	1	0	5949	5.4	62.6	3.4	5.1	2.2	9.8	2.5	8.0	1.0	68.0	3.4	28.6	0.065	0.518	17.080083	-95.040400
Boca del Monte	174.50	1	0	5262	6.8	61.6	4.6	5.6	2.1	8.8	2.8	6.8	0.9	68.4	4.6	27.0	0.060	0.503	17.070003	-95.028174
Boca del Monte	174.50	3	0	6225	7.7	62.3	4.4	5.0	1.7	8.3	2.4	7.3	0.9	70.0	4.4	25.6	0.065	0.511	17.054554	-95.017844
T. Der. Estación Mogoñe	182.15	1	0	6544	7.6	65.2	5.4	3.3	2.2	7.1	2.8	5.4	1.0	72.8	5.4	21.8	0.067	0.501	17.018908	-95.008691
Piedra Blanca	183.30	1	0	7624	7.6	66.4	5.0	3.1	2.1	7.6	2.4	5.0	0.8	74.0	5.0	21.0	0.069	0.520	16.992262	-95.016156
T. Der. Matías Romero	196.00	1	0	11623	12.8	68.0	3.0	4.0	1.8	4.4	1.8	3.3	0.9	80.8	3.0	16.2	0.067	0.514	16.883398	-95.020407
T. Der. Barrio de La Soledad	203.05	1	0	9550	8.6	67.6	4.0	4.5	2.3	5.6	2.3	4.2	0.9	76.2	4.0	19.8	0.064	0.513	16.827936	-95.028555
T. Der. Barrio de La Soledad	203.05	3	0	5700	8.2	66.4	3.3	3.6	2.9	5.1	2.8	6.8	0.9	74.6	3.3	22.1	0.065	0.506	16.806367	-95.026317
El Ajal	211.60	1	0	6534	9.4	58.8	5.5	5.8	2.7	6.6	4.1	6.2	0.9	68.2	5.5	26.3	0.064	0.502	16.774421	-95.019044
El Mezquite	222.64	1	0	5518	4.3	64.6	6.2	5.1	2.7	7.1	4.9	4.1	1.0	68.9	6.2	24.9	0.065	0.519	16.705056	-94.964015
T. C. La Ventosa - Salina Cruz (Cuota)	236.00	1	0	5274	5.9	61.8	5.2	5.8	2.5	8.5	4.4	5.0	0.9	67.7	5.2	27.1	0.093	0.516	16.596571	-94.945232
T. C. La Ventosa - Salina Cruz (Cuota)	236.00	3	0	3344	4.2	75.8	5.4	6.2	2.4	2.3	2.1	1.2	0.4	80.0	5.4	14.6	0.073	0.512	16.576375	-94.945008
T. Izq. San Pedro Tapanatepec (2º Acceso)	241.70	1	0	3736	3.9	78.7	4.2	6.2	1.5	2.4	2.0	0.9	0.2	82.6	4.2	13.2	0.076	0.508	16.558514	-94.948298
T. Izq. San Pedro Tapanatepec (2º Acceso)	241.70	3	0	8148	4.0	84.6	3.9	4.6	0.8	1.1	0.8	0.2	0.0	88.6	3.9	7.5	0.079	0.506	16.542744	-94.953448
Juchitán de Zaragoza	255.55	1	0	9235	7.5	84.1	2.8	2.9	0.9	0.9	0.6	0.3	0.0	91.6	2.8	5.6	0.099	0.501	16.454785	-95.001741
Juchitán de Zaragoza	255.55	3	1	8667	7.7	86.2	1.7	2.9	0.6	0.4	0.4	0.1	0.0	93.9	1.7	4.4	0.089	0.502	16.437486	-95.032309
Juchitán de Zaragoza	255.55	3	2	8751	7.7	86.0	1.8	2.9	0.6	0.5	0.4	0.1	0.0	93.7	1.8	4.5	0.096	0.502	16.437443	-95.032230

VERACRUZ

7 CARR: Coatzacoalcos - Salina Cruz

CLAVE: 00147

RUTA: MEX-185

AÑO: 2023

LUGAR	ESTACION				CLASIFICACION VEHICULAR EN PORCIENTO													COORDENADAS		
	KM	TE	SC	TDPA	M	A	B	C2	C3	T3S2	T3S3	T3S2R4	OTROS	A	B	C	K'	D	LATITUD	LONGITUD
Santo Domingo Tehuantepec	283.95	1	1	4371	7.2	81.1	2.9	6.2	1.0	0.9	0.7	0.0	0.0	88.3	2.9	8.8	0.077	0.502	16.347311	-95.209530
Santo Domingo Tehuantepec	283.95	1	2	4411	7.2	81.1	2.8	6.2	1.0	0.9	0.8	0.0	0.0	88.3	2.8	8.9	0.079	0.502	16.347271	-95.209502
Santo Domingo Tehuantepec	283.95	3	1	10804	8.2	85.7	1.1	2.6	0.7	0.5	0.3	0.7	0.2	93.9	1.1	5.0	0.097	0.501	16.311008	-95.236355
Santo Domingo Tehuantepec	283.95	3	2	10746	8.2	85.5	1.2	2.6	0.7	0.5	0.3	0.7	0.3	93.7	1.2	5.1	0.083	0.501	16.311036	-95.236262
Salina Cruz	302.35	1	1	10383	5.3	87.4	1.3	3.5	0.8	0.5	0.4	0.6	0.2	92.7	1.3	6.0	0.095	0.504	16.236681	-95.213210
Salina Cruz	302.35	1	2	10552	5.3	87.5	1.3	3.5	0.8	0.5	0.3	0.6	0.2	92.8	1.3	5.9	0.086	0.504	16.236700	-95.213126

8 CARR: Coatzacoalcos - Villahermosa

CLAVE: 00528

RUTA: MEX-180

AÑO: 2023

LUGAR	ESTACION				CLASIFICACION VEHICULAR EN PORCIENTO													COORDENADAS		
	KM	TE	SC	TDPA	M	A	B	C2	C3	T3S2	T3S3	T3S2R4	OTROS	A	B	C	K'	D	LATITUD	LONGITUD
Coatzacoalcos	0.00																			
Plaza de Cobro Pte. Coatzacoalcos	3.00	1	0	22648	5.1	79.9	1.6	4.4	2.2	1.8	0.5	3.6	0.9	85.0	1.6	13.4	0.082	0.537	18.121665	-94.425138
X. C. Pajaritos - Nanchital	6.53	1	0	18889	6.2	78.9	2.9	5.8	1.3	1.3	0.8	2.2	0.6	85.1	2.9	12.0	0.089	0.514	18.106284	-94.398744
X. C. Pajaritos - Nanchital	6.53	3	0	12904	5.9	70.9	3.9	8.4	1.8	2.9	1.3	3.9	1.0	76.8	3.9	19.3	0.084	0.508	18.094750	-94.377774
T. Der. Puente Antonio Dovalí Jaimes	14.60	1	0	8957	6.2	72.7	3.9	6.2	2.2	2.8	1.1	3.9	1.0	78.9	3.9	17.2	0.081	0.545	18.075970	-94.323820
T. Der. Puente Antonio Dovalí Jaimes	14.60	3	1	9421	4.2	57.8	4.8	5.0	3.9	15.1	1.9	6.4	0.9	62.0	4.8	33.2	0.074	0.509	18.071134	-94.304176
T. Der. Puente Antonio Dovalí Jaimes	14.60	3	2	9085	3.8	55.8	4.9	5.2	4.2	16.5	2.0	6.7	0.9	59.6	4.9	35.5	0.065	0.509	18.070702	-94.305563
T. Der. Ocozocoautla	22.20	3	1	7371	7.1	51.3	6.0	5.2	2.7	15.4	3.3	8.0	1.0	58.4	6.0	35.6	0.065	0.501	18.068117	-94.234402
T. Der. Ocozocoautla	22.20	3	2	7337	7.0	51.0	6.3	5.5	2.5	15.6	3.1	8.0	1.0	58.0	6.3	35.7	0.062	0.501	18.068317	-94.234575
T. Der. Las Choapas	36.00	3	1	8395	4.7	58.4	5.0	4.1	3.2	15.0	2.5	6.4	0.7	63.1	5.0	31.9	0.070	0.520	18.051982	-94.121210
T. Der. Las Choapas	36.00	3	2	9079	4.9	58.1	5.7	3.7	3.4	14.7	2.2	6.6	0.7	63.0	5.7	31.3	0.065	0.520	18.052541	-94.120931
Lim. Edos. Term. Ver. Ppia. Tab.	41.48																			
T. Izq. Villa La Venta	47.26	3	0	2773	12.1	68.5	3.6	3.6	3.7	6.6	1.4	0.5	0.0	80.6	3.6	15.8	0.089	0.597	18.055208	-94.029415
X. C. Agua Dulce - Cárdenas (Cuota)	51.80	3	0	3934	12.2	69.0	3.6	3.5	3.6	6.5	1.2	0.4	0.0	81.2	3.6	15.2	0.083	0.569	18.057763	-93.993467
T. Izq. Campo Magallanes	65.20	1	0	3608	10.0	70.1	4.6	3.3	1.6	8.1	1.8	0.5	0.0	80.1	4.6	15.3	0.075	0.569	18.076787	-93.887080
T. Izq. Campo Magallanes	65.20	3	0	3698	7.9	73.3	4.1	3.8	1.7	6.8	1.7	0.6	0.1	81.2	4.1	14.7	0.084	0.561	18.071908	-93.872401
X. C. Agua Dulce - Cárdenas (Cuota)	78.80	1	0	4280	11.9	71.6	3.6	3.4	1.6	5.9	1.4	0.6	0.0	83.5	3.6	12.9	0.080	0.551	18.034788	-93.819462
X. C. Agua Dulce - Cárdenas (Cuota)	78.80	3	0	4625	13.2	72.4	2.7	3.6	1.5	4.8	1.5	0.3	0.0	85.6	2.7	11.7	0.072	0.530	18.024186	-93.797286
Pico de Oro	88.50	1	0	4957	10.3	77.6	2.1	3.3	1.2	4.1	1.1	0.3	0.0	87.9	2.1	10.0	0.074	0.510	18.017611	-93.690303
Pico de Oro	88.50	3	0	5303	8.2	79.5	2.1	3.5	1.5	3.8	1.3	0.1	0.0	87.7	2.1	10.2	0.070	0.521	18.019003	-93.663385
X. C. Agua Dulce - Cárdenas (Cuota)	104.00	1	0	8699	7.3	78.0	2.0	5.1	1.5	4.0	1.5	0.4	0.2	85.3	2.0	12.7	0.079	0.504	17.986314	-93.574960
X. C. Agua Dulce - Cárdenas (Cuota)	104.00	3	1	11378	5.2	63.8	4.1	5.5	2.9	10.7	2.5	5.3	0.0	69.0	4.1	26.9	0.064	0.505	17.998791	-93.528130
X. C. Agua Dulce - Cárdenas (Cuota)	104.00	3	2	11169	5.2	63.3	4.2	5.6	3.0	10.8	2.5	5.4	0.0	68.5	4.2	27.3	0.073	0.505	17.999096	-93.527719
Cárdenas	122.10	1	1	14779	6.5	66.7	4.1	4.5	2.2	8.9	2.4	3.7	1.0	73.2	4.1	22.7	0.073	0.532	17.999116	-93.399070

VERACRUZ

8 CARR: Coatzacoalcos - Villahermosa

CLAVE: 00528

RUTA: MEX-180

AÑO: 2023

LUGAR	ESTACION				CLASIFICACION VEHICULAR EN PORCIENTO										COORDENADAS					
	KM	TE	SC	TDPA	M	A	B	C2	C3	T3S2	T3S3	T3S2R4	OTROS	A	B	C	K'	D	LATITUD	LONGITUD
Cárdenas	122.10	1	2	16814	6.5	66.6	4.1	4.5	2.2	9.0	2.4	3.7	1.0	73.1	4.1	22.8	0.076	0.532	17.999283	-93.399582
Cárdenas	122.10	3	1	17684	4.7	70.6	3.0	4.1	2.5	8.5	1.9	3.7	1.0	75.3	3.0	21.7	0.093	0.501	17.999054	-93.340322
Cárdenas	122.10	3	2	17600	4.7	70.6	3.0	4.1	2.5	8.5	1.9	3.7	1.0	75.3	3.0	21.7	0.068	0.501	17.999213	-93.339916
T. Izq. Samaria	132.50	3	1	16538	5.5	66.7	3.1	7.2	2.2	9.4	2.3	3.2	0.4	72.2	3.1	24.7	0.086	0.512	17.995210	-93.273224
T. Izq. Samaria	132.50	3	2	15780	5.2	66.2	3.3	7.4	2.3	9.5	2.4	3.3	0.4	71.4	3.3	25.3	0.075	0.512	17.999655	-93.265423
Cucuyulapa	134.80	1	1	17076	3.8	70.7	2.9	5.9	1.9	8.6	2.2	3.5	0.5	74.5	2.9	22.6	0.083	0.515	17.999032	-93.259300
Cucuyulapa	134.80	1	2	16094	3.7	70.9	2.9	5.9	1.9	8.5	2.2	3.5	0.5	74.6	2.9	22.5	0.074	0.515	17.999188	-93.259441
Cucuyulapa	134.80	3	1	14970	4.0	68.2	3.4	6.4	2.3	9.6	2.2	3.3	0.6	72.2	3.4	24.4	0.082	0.536	17.999031	-93.244950
Cucuyulapa	134.80	3	2	12959	4.0	68.1	3.5	6.4	2.3	9.6	2.2	3.3	0.6	72.1	3.5	24.4	0.069	0.536	17.999188	-93.244609
T. Der. La Reforma	148.80	1	1	22633	4.2	71.4	3.0	6.6	2.4	6.3	2.1	3.3	0.7	75.6	3.0	21.4	0.094	0.517	17.976277	-93.145214
T. Der. La Reforma	148.80	1	2	24240	3.6	73.2	3.4	7.1	2.3	5.9	1.4	2.5	0.6	76.8	3.4	19.8	0.079	0.517	17.976338	-93.144925
T. Der. La Reforma	148.80	3	1	33816	2.5	80.4	2.0	5.3	1.9	4.6	1.5	1.4	0.4	82.9	2.0	15.1	0.080	0.526	17.973525	-93.117058
T. Der. La Reforma	148.80	3	2	30204	3.1	78.9	2.4	5.7	1.7	4.7	1.3	1.8	0.4	82.0	2.4	15.6	0.088	0.526	17.973922	-93.120965
Villahermosa	171.15	1	1	29209	3.6	84.2	1.5	5.3	1.4	2.1	0.8	0.8	0.3	87.8	1.5	10.7	0.084	0.503	17.981353	-93.027098
Villahermosa	171.15	1	2	28793	3.6	83.9	1.5	5.6	1.6	2.0	0.6	0.9	0.3	87.5	1.5	11.0	0.092	0.503	17.981532	-93.027113

9 CARR: Córdoba - Ent. Boticaría

CLAVE: 30525

RUTA: MEX-150

AÑO: 2023

LUGAR	ESTACION				CLASIFICACION VEHICULAR EN PORCIENTO										COORDENADAS					
	KM	TE	SC	TDPA	M	A	B	C2	C3	T3S2	T3S3	T3S2R4	OTROS	A	B	C	K'	D	LATITUD	LONGITUD
Córdoba	0.00	3	1	7358	11.8	74.2	2.8	8.9	1.1	0.5	0.3	0.3	0.1	86.0	2.8	11.2	0.083	0.510	18.863142	-96.888683
Córdoba	0.00	3	2	7074	10.6	75.1	3.1	8.9	1.1	0.6	0.2	0.3	0.1	85.7	3.1	11.2	0.079	0.510	18.863356	-96.889231
T. Der. La Providencia	12.30	1	0	17342	6.9	79.9	2.4	5.2	1.7	2.3	0.7	0.7	0.2	86.8	2.4	10.8	0.075	0.526	18.839565	-96.824249
T. Der. Lib. de Yanga (1er. Acceso)	13.50	1	0	14871	7.1	80.5	1.6	4.7	1.9	2.4	0.7	0.9	0.2	87.6	1.6	10.8	0.075	0.503	18.837625	-96.818184
T. Der. Libramiento de Cuittláhuac (1º Acceso)	24.65	1	0	14973	9.6	77.5	2.1	4.8	2.1	2.2	0.7	0.7	0.3	87.1	2.1	10.8	0.075	0.511	18.818094	-96.745134
T. Der. Libramiento de Cuittláhuac (Este)	27.85	3	0	11463	15.9	70.9	2.2	4.0	1.9	2.6	1.2	1.0	0.3	86.8	2.2	11.0	0.073	0.522	18.802525	-96.708278
Ent. La Tinaja	59.80	1	0	7548	10.9	70.0	3.7	3.6	3.7	4.4	1.1	2.0	0.6	80.9	3.7	15.4	0.078	0.502	18.761792	-96.470351
X. C. La Tinaja - Cosoleacaque (Cuota)	61.90	1	0	12396	7.8	74.1	3.4	3.7	2.3	3.5	1.3	3.5	0.4	81.9	3.4	14.7	0.077	0.501	18.765707	-96.454754
X. C. La Tinaja - Cosoleacaque (Cuota)	61.90	3	0	7330	8.4	73.9	2.8	6.4	2.8	3.0	1.4	1.1	0.2	82.3	2.8	14.9	0.084	0.503	18.770232	-96.442219
T. Der. Ignacio de La Llave	77.08	1	0	6486	9.0	74.4	2.5	4.4	2.5	5.0	1.3	0.8	0.1	83.4	2.5	14.1	0.085	0.502	18.832711	-96.322404
T. Der. Ignacio de La Llave	77.08	3	0	6747	7.4	77.9	2.2	4.9	2.5	2.6	1.3	1.0	0.2	85.3	2.2	12.5	0.080	0.527	18.840732	-96.312537
T. Der. Acayucan	107.55	1	0	9791	5.7	81.0	1.3	5.0	2.4	2.5	1.3	0.7	0.1	86.7	1.3	12.0	0.074	0.505	19.013399	-96.144150
Paso del Toro	109.87	3	1	9195	9.1	81.5	0.7	6.8	1.3	0.3	0.2	0.1	0.0	90.6	0.7	8.7	0.078	0.506	19.044613	-96.134155
Paso del Toro	109.87	3	2	9406	8.1	83.2	1.0	5.9	1.2	0.3	0.2	0.1	0.0	91.3	1.0	7.7	0.085	0.506	19.044592	-96.134276
T. Der. Antón Lizardo	118.92	3	1	36778	8.0	85.2	0.9	3.5	1.1	0.7	0.2	0.3	0.1	93.2	0.9	5.9	0.076	0.521	19.099895	-96.106150

VERACRUZ

9 CARR: Córdoba - Ent. Boticaria

CLAVE: 30525

RUTA: MEX-150

AÑO: 2023

LUGAR	ESTACION				CLASIFICACION VEHICULAR EN PORCIENTO										COORDENADAS					
	KM	TE	SC	TDPA	M	A	B	C2	C3	T3S2	T3S3	T3S2R4	OTROS	A	B	C	K'	D	LATITUD	LONGITUD
T. Der. Antón Lizardo	118.92	3	2	33603	5.9	87.8	0.6	3.4	1.1	0.7	0.2	0.2	0.1	93.7	0.6	5.7	0.075	0.521	19.097966	-96.106726
Ent. Boticaria	126.48	1	1	38992	6.5	86.2	0.8	2.3	1.6	0.6	0.8	1.0	0.2	92.7	0.8	6.5	0.064	0.559	19.144318	-96.125220
Ent. Boticaria	126.48	1	2	30073	6.3	85.9	0.7	2.0	1.5	1.0	0.7	1.5	0.4	92.2	0.7	7.1	0.073	0.559	19.144141	-96.125256

10 CARR: Cosoleacaque - Soteapan

CLAVE: 30068

RUTA: MEX-185

AÑO: 2023

LUGAR	ESTACION				CLASIFICACION VEHICULAR EN PORCIENTO										COORDENADAS					
	KM	TE	SC	TDPA	M	A	B	C2	C3	T3S2	T3S3	T3S2R4	OTROS	A	B	C	K'	D	LATITUD	LONGITUD
T. C. Coatzacoalcos - Salina Cruz	0.00	3	0	10057	8.3	82.5	1.0	3.4	1.5	1.3	0.3	1.4	0.3	90.8	1.0	8.2	0.077	0.509	17.993655	-94.661335
Chacalapa	12.50	1	0	4859	18.9	77.2	0.8	1.4	1.2	0.2	0.2	0.1	0.0	96.1	0.8	3.1	0.073	0.512	18.071955	-94.689800
T. Der. Huazuntlán	25.00	1	0	2704	19.3	75.2	1.3	1.3	1.4	0.5	0.3	0.3	0.4	94.5	1.3	4.2	0.079	0.506	18.138508	-94.779162
Soteapan	43.50	1	0	2229	24.9	72.8	0.4	0.9	0.6	0.4	0.0	0.0	0.0	97.7	0.4	1.9	0.099	0.505	18.223037	-94.879287

11 CARR: Fortín - Conejos

CLAVE: 30143

RUTA: MEX-125

AÑO: 2023

LUGAR	ESTACION				CLASIFICACION VEHICULAR EN PORCIENTO										COORDENADAS					
	KM	TE	SC	TDPA	M	A	B	C2	C3	T3S2	T3S3	T3S2R4	OTROS	A	B	C	K'	D	LATITUD	LONGITUD
Fortín	0.00	3	0	20000	10.4	79.4	1.9	2.6	2.1	1.5	0.3	1.4	0.4	89.8	1.9	8.3	0.080	0.503	18.909861	-96.999331
Coscomatepec	23.30	1	0	9800	7.0	85.7	1.4	3.8	1.2	0.7	0.1	0.1	0.0	92.7	1.4	5.9	0.081	0.500	19.057718	-97.040279
Coscomatepec	23.30	3	0	7952	12.5	79.9	1.5	3.8	1.2	0.8	0.2	0.1	0.0	92.4	1.5	6.1	0.080	0.507	19.080107	-97.036463
Hualusco	42.80	1	0	6000	8.3	83.1	1.5	4.2	1.4	0.8	0.1	0.5	0.1	91.4	1.5	7.1	0.081	0.510	19.143784	-96.985588
Hualusco	42.80	3	0	9277	13.2	79.9	0.6	2.6	1.2	0.7	0.5	0.8	0.5	93.1	0.6	6.3	0.084	0.525	19.154520	-96.954255
T. Izq. Totutla	53.70	3	0	6234	13.1	81.8	0.9	2.8	0.8	0.4	0.1	0.1	0.0	94.9	0.9	4.2	0.096	0.509	19.208371	-96.949393
Conejos	107.50	1	0	2196	10.0	80.1	2.4	4.1	1.9	0.8	0.5	0.2	0.0	90.1	2.4	7.5	0.078	0.510	19.309263	-96.494459

12 CARR: La Granja - Temascal

CLAVE: 00275

RUTA: MEX-145

AÑO: 2023

LUGAR	ESTACION				CLASIFICACION VEHICULAR EN PORCIENTO										COORDENADAS					
	KM	TE	SC	TDPA	M	A	B	C2	C3	T3S2	T3S3	T3S2R4	OTROS	A	B	C	K'	D	LATITUD	LONGITUD
T. C. La Tinaja - Santa Cruz	0.00	3	0	3675	24.7	65.8	1.0	5.6	1.7	0.4	0.3	0.4	0.1	90.5	1.0	8.5	0.076	0.512	18.353066	-96.261560
Lim. Edos. Term. Ver. Ppia. Oax.	5.00																			
Temascal	23.00	1	0	4769	26.6	59.9	1.0	6.2	1.0	2.5	0.9	1.0	0.9	86.5	1.0	12.5	0.079	0.500	18.255057	-96.393144

VERACRUZ

13 CARR: La Tinaja - Santa Cruz

CLAVE: 30153

RUTA: MEX-145

AÑO: 2023

LUGAR	ESTACION				CLASIFICACION VEHICULAR EN PORCIENTO												COORDENADAS			
	KM	TE	SC	TDPA	M	A	B	C2	C3	T3S2	T3S3	T3S2R4	OTROS	A	B	C	K'	D	LATITUD	LONGITUD
La Tinaja	0.00	3	0	10434	8.7	73.5	3.3	4.5	2.3	2.8	1.3	2.8	0.8	82.2	3.3	14.5	0.072	0.510	18.751168	-96.459437
Rodríguez Tejeda	15.00	3	0	9030	9.5	72.3	3.3	4.0	2.4	3.2	1.0	3.5	0.8	81.8	3.3	14.9	0.079	0.511	18.623157	-96.413851
T. Der. Acatlán	25.95	3	0	11068	11.4	72.2	3.0	5.5	1.6	2.5	0.8	2.4	0.6	83.6	3.0	13.4	0.084	0.514	18.537240	-96.383138
Tierra Blanca	36.00	3	0	12371	13.6	73.2	2.1	4.2	1.6	2.2	0.5	2.1	0.5	86.8	2.1	11.1	0.080	0.503	18.438283	-96.339669
T. Der. Temazcal	49.40	1	0	9202	15.3	68.5	2.7	3.9	3.0	2.6	0.7	2.6	0.7	83.8	2.7	13.5	0.082	0.508	18.359696	-96.264207
T. Der. Temazcal	49.40	3	0	8316	15.5	68.3	2.7	4.6	2.1	2.7	0.7	2.7	0.7	83.8	2.7	13.5	0.082	0.507	18.343939	-96.249175
T. Izq. Tres Valles	68.00	3	0	10941	8.8	81.1	1.2	1.5	4.2	0.9	0.4	1.5	0.4	89.9	1.2	8.9	0.075	0.507	18.233605	-96.143313
Cd. Alemán	76.00	1	0	10736	15.2	70.1	3.2	4.0	2.8	1.7	0.5	2.0	0.5	85.3	3.2	11.5	0.076	0.509	18.203143	-96.113371
Cd. Alemán	76.00	3	0	4687	22.0	69.4	0.8	3.4	0.9	0.7	0.1	2.6	0.1	91.4	0.8	7.8	0.089	0.528	18.189315	-96.093912
T. C. Buenavista - Tuxtepec	79.00	1	0	4126	15.8	75.1	1.1	4.2	1.1	1.1	0.2	1.2	0.2	90.9	1.1	8.0	0.081	0.507	18.168979	-96.103792

14 CARR: Libramiento de Coatepec

CLAVE:

RUTA: MEX

AÑO: 2023

LUGAR	ESTACION				CLASIFICACION VEHICULAR EN PORCIENTO												COORDENADAS			
	KM	TE	SC	TDPA	M	A	B	C2	C3	T3S2	T3S3	T3S2R4	OTROS	A	B	C	K'	D	LATITUD	LONGITUD
T. C. Xalapa - Coatepec	0.00																			
T. C. Las Trancas - Coatepec	3.50	1	0	5148	8.6	84.5	0.8	2.2	1.4	1.9	0.5	0.1	0.0	93.1	0.8	6.1	0.085	0.503	19.453798	-96.930009

15 CARR: Libramiento de Cuicláhuac

CLAVE: 30738

RUTA: MEX-150

AÑO: 2023

LUGAR	ESTACION				CLASIFICACION VEHICULAR EN PORCIENTO												COORDENADAS			
	KM	TE	SC	TDPA	M	A	B	C2	C3	T3S2	T3S3	T3S2R4	OTROS	A	B	C	K'	D	LATITUD	LONGITUD
T. C. Córdoba - Ent. Boticaria (1° Acceso)	0.00	3	1	4844	9.8	77.4	2.0	2.5	2.4	3.2	1.1	1.0	0.6	87.2	2.0	10.8	0.097	0.501	18.816293	-96.738149
T. C. Córdoba - Ent. Boticaria (1° Acceso)	0.00	3	2	4859	10.2	75.3	2.7	3.3	2.4	3.2	1.1	1.0	0.8	85.5	2.7	11.8	0.092	0.501	18.816346	-96.738063
T. C. Córdoba - Ent. Boticaria (2° Acceso)	3.20																			

16 CARR: Libramiento de Papanitla

CLAVE:

RUTA: MEX-180

AÑO: 2023

LUGAR	ESTACION				CLASIFICACION VEHICULAR EN PORCIENTO												COORDENADAS			
	KM	TE	SC	TDPA	M	A	B	C2	C3	T3S2	T3S3	T3S2R4	OTROS	A	B	C	K'	D	LATITUD	LONGITUD
T. C. Poza Rica - Veracruz (Poniente)	0.00	3	0	3667	5.2	85.5	1.8	3.3	1.8	1.0	0.4	0.9	0.1	90.7	1.8	7.5	0.083	0.514	20.468547	-97.334285
T. C. Poza Rica - Veracruz (Oriente)	6.00	1	0	3391	5.7	80.1	3.1	4.9	2.5	1.6	0.7	1.2	0.2	85.8	3.1	11.1	0.077	0.507	20.456991	-97.303708

VERACRUZ

17 CARR: Libramiento de Yanga

CLAVE: 30737

RUTA: MEX-150

AÑO: 2023

LUGAR	ESTACION				CLASIFICACION VEHICULAR EN PORCIENTO													COORDENADAS		
	KM	TE	SC	TDPA	M	A	B	C2	C3	T3S2	T3S3	T3S2R4	OTROS	A	B	C	K'	D	LATITUD	LONGITUD
T. C. Córdoba - Ent. Boticaria (1° Acceso)	0.00	3	0	13685	4.6	78.3	2.7	4.5	2.6	3.5	1.1	1.9	0.8	82.9	2.7	14.4	0.075	0.503	18.833786	-96.807429
T. C. Córdoba - Ent. Boticaria (2° Acceso)	2.60																			

18 CARR: Libramiento Rinconada

CLAVE: 30737

RUTA: MEX

AÑO: 2023

LUGAR	ESTACION				CLASIFICACION VEHICULAR EN PORCIENTO													COORDENADAS		
	KM	TE	SC	TDPA	M	A	B	C2	C3	T3S2	T3S3	T3S2R4	OTROS	A	B	C	K'	D	LATITUD	LONGITUD
T. C. Xalapa - Veracruz (Oeste)	0.00	3	1	9836	4.5	72.7	4.9	3.3	1.8	6.0	1.4	4.4	1.0	77.2	4.9	17.9	0.087	0.527	19.366648	-96.578728
T. C. Xalapa - Veracruz (Oeste)	0.00	3	2	8812	3.3	71.2	5.8	2.9	1.9	6.9	2.1	5.0	0.9	74.5	5.8	19.7	0.101	0.527	19.366740	-96.578724
T. C. Xalapa - Veracruz (Este)	5.00																			

19 CARR: Minatitlán - Coatzacoalcos (Vía Cantica)

CLAVE: 30007

RUTA: MEX-172

AÑO: 2023

LUGAR	ESTACION				CLASIFICACION VEHICULAR EN PORCIENTO													COORDENADAS		
	KM	TE	SC	TDPA	M	A	B	C2	C3	T3S2	T3S3	T3S2R4	OTROS	A	B	C	K'	D	LATITUD	LONGITUD
Minatitlán	0.00	3	0	14210	7.1	82.5	2.2	3.3	1.3	2.0	0.4	0.9	0.3	89.6	2.2	8.2	0.074	0.515	18.025433	-94.556803
Coatzacoalcos	29.30	1	0	11489	5.6	88.0	1.5	2.9	0.6	0.9	0.1	0.3	0.1	93.6	1.5	4.9	0.087	0.504	18.135548	-94.526763

20 CARR: Orizaba - Zongolica

CLAVE: 30708

RUTA: MEX-150

AÑO: 2023

LUGAR	ESTACION				CLASIFICACION VEHICULAR EN PORCIENTO													COORDENADAS		
	KM	TE	SC	TDPA	M	A	B	C2	C3	T3S2	T3S3	T3S2R4	OTROS	A	B	C	K'	D	LATITUD	LONGITUD
Orizaba	0.00	3	0	12015	14.0	71.7	2.6	5.2	1.5	1.4	2.1	0.8	0.7	85.7	2.6	11.7	0.068	0.502	18.830164	-97.090512
Zongolica	37.50	1	0	2501	20.0	67.0	0.9	4.3	4.1	1.5	0.5	1.4	0.3	87.0	0.9	12.1	0.105	0.522	18.665388	-97.004445

21 CARR: Pachuca - Tempoal

CLAVE: 00113

RUTA: MEX-105

AÑO: 2023

LUGAR	ESTACION				CLASIFICACION VEHICULAR EN PORCIENTO													COORDENADAS		
	KM	TE	SC	TDPA	M	A	B	C2	C3	T3S2	T3S3	T3S2R4	OTROS	A	B	C	K'	D	LATITUD	LONGITUD
Pachuca	0.00	3	0	3953	4.0	94.0	0.2	1.7	0.1	0.0	0.0	0.0	0.0	98.0	0.2	1.8	0.103	0.536	20.130674	-98.713980
T. Der. Omilán de Juárez (1° Acceso)	18.20	1	0	13565	2.3	87.0	1.6	5.1	1.8	0.8	0.4	0.6	0.4	89.3	1.6	9.1	0.084	0.502	20.160078	-98.654615
T. Der a Huasca	22.20																			
T. Libramiento de Atotonilco El Grande	30.25																			
Atotonilco El Grande	33.85	3	1	5182	3.3	88.7	1.1	4.5	0.9	0.6	0.6	0.1	0.2	92.0	1.1	6.9	0.075	0.504	20.302711	-98.681719
Atotonilco El Grande	33.85	3	2	5276	3.7	88.0	1.1	4.4	0.8	1.0	0.6	0.1	0.3	91.7	1.1	7.2	0.084	0.504	20.302456	-98.681730

VERACRUZ

21 CARR: Pachuca - Tempoal

CLAVE: 00113

RUTA: MEX-105

AÑO: 2023

LUGAR	ESTACION				CLASIFICACION VEHICULAR EN PORCIENTO													COORDENADAS		
	KM	TE	SC	TDPA	M	A	B	C2	C3	T3S2	T3S3	T3S2R4	OTROS	A	B	C	K'	D	LATITUD	LONGITUD
T. Libramiento de Atotonilco El Grande	35.45																			
Cerro Colorado	48.15																			
T. Izq. Metztlán	63.70	1	0	5511	1.8	84.9	2.3	6.5	1.1	1.8	1.2	0.2	0.2	86.7	2.3	11.0	0.078	0.518	20.467391	-98.676332
T. Izq. Metztlán	63.70	3	0	4071	1.7	83.6	2.3	6.9	1.6	2.4	0.9	0.5	0.1	85.3	2.3	12.4	0.079	0.511	20.474447	-98.668478
Metzquitlán	75.00	1	0	5610	2.5	85.6	2.0	6.0	1.3	1.1	0.9	0.3	0.3	88.1	2.0	9.9	0.081	0.502	20.527355	-98.647028
T. Izq. Zacualtipán	96.50	1	1	4727	2.9	86.6	1.3	6.2	0.9	0.9	0.8	0.3	0.1	89.5	1.3	9.2	0.086	0.502	20.641609	-98.635531
T. Izq. Zacualtipán	96.50	1	2	4690	2.9	86.0	1.5	6.1	1.0	1.3	0.7	0.3	0.2	88.9	1.5	9.6	0.088	0.502	20.641570	-98.635562
T. Izq. Zacualtipán	96.50	3	0	5268	3.5	84.6	1.7	6.1	1.3	1.2	0.9	0.4	0.3	88.1	1.7	10.2	0.106	0.508	20.664043	-98.673982
X. C. Molango - Xochicoatlán	129.80	1	0	3341	3.7	83.8	2.6	5.3	1.8	1.3	0.7	0.5	0.3	87.5	2.6	9.9	0.075	0.509	20.787130	-98.721453
X. C. Molango - Xochicoatlán	129.80	3	0	3701	2.5	85.1	2.0	4.8	1.7	1.9	1.4	0.4	0.2	87.6	2.0	10.4	0.090	0.518	20.795099	-98.726915
T. Izq. Tepehuacán de Guerrero	157.70	1	0	2586	2.8	81.2	3.4	5.5	2.4	3.0	0.9	0.5	0.3	84.0	3.4	12.6	0.086	0.507	20.964838	-98.686764
Tehuacán	199.20	1	0	2368	3.5	81.6	2.9	5.5	1.0	3.3	1.4	0.7	0.1	85.1	2.9	12.0	0.081	0.513	21.057323	-98.510011
T. Izq. Huejutla (1° Acceso)	214.60	1	1	6616	3.6	84.3	1.3	3.6	0.9	3.6	1.5	0.7	0.5	87.9	1.3	10.8	0.084	0.505	21.121399	-98.419492
T. Izq. Huejutla (1° Acceso)	214.60	1	2	6478	4.1	84.5	0.9	3.2	0.8	3.8	1.4	0.8	0.5	88.6	0.9	10.5	0.082	0.505	21.121435	-98.419559
T. Izq. Huejutla (1° Acceso)	214.60	3	1	7866	2.2	90.1	0.6	2.3	0.8	2.3	0.8	0.6	0.3	92.3	0.6	7.1	0.080	0.518	21.134920	-98.409389
T. Izq. Huejutla (1° Acceso)	214.60	3	2	7309	2.3	90.0	0.9	2.1	1.0	2.3	0.6	0.5	0.3	92.3	0.9	6.8	0.082	0.518	21.134923	-98.409466
Lim. Edos. Term. Hgo. Ppia. Ver.	217.20																			
T. C. Alazán - Canoas	260.68	1	0	2658	7.7	72.1	1.9	10.9	2.4	2.1	1.8	0.9	0.2	79.8	1.9	18.3	0.082	0.519	21.491927	-98.357221

22 CARR: Pachuca - Tuxpam

CLAVE: 00608

RUTA: MEX-130

AÑO: 2023

LUGAR	ESTACION				CLASIFICACION VEHICULAR EN PORCIENTO													COORDENADAS		
	KM	TE	SC	TDPA	M	A	B	C2	C3	T3S2	T3S3	T3S2R4	OTROS	A	B	C	K'	D	LATITUD	LONGITUD
Pachuca	0.00																			
X. C. Libramiento de Pachuca	2.60	3	1	31387	4.6	90.9	0.3	2.5	0.9	0.5	0.2	0.1	0.0	95.5	0.3	4.2	0.080	0.523	20.086766	-98.713324
X. C. Libramiento de Pachuca	2.60	3	2	28426	5.7	89.7	0.3	2.5	0.9	0.5	0.2	0.2	0.0	95.4	0.3	4.3	0.085	0.523	20.086810	-98.713158
T. Izq. Pachuquilla (1° Acceso)	7.00	1	1	21893	3.4	89.4	0.9	4.5	0.8	0.5	0.2	0.3	0.0	92.8	0.9	6.3	0.080	0.509	20.078165	-98.710069
T. Izq. Pachuquilla (1° Acceso)	7.00	1	2	22711	3.4	89.4	0.9	4.5	0.8	0.5	0.2	0.3	0.0	92.8	0.9	6.3	0.078	0.509	20.076733	-98.708528
T. Izq. Pachuquilla (2° Acceso)	10.50	1	1	12002	3.1	89.2	1.2	4.5	1.0	0.5	0.3	0.2	0.0	92.3	1.2	6.5	0.073	0.509	20.066553	-98.675681
T. Izq. Pachuquilla (2° Acceso)	10.50	1	2	12447	3.1	89.2	1.2	4.5	1.0	0.5	0.3	0.2	0.0	92.3	1.2	6.5	0.083	0.509	20.066650	-98.675678
T. Der. Cd. Sahagún	16.59	1	1	11813	3.9	90.7	0.9	2.2	1.2	0.5	0.2	0.4	0.0	94.6	0.9	4.5	0.081	0.504	20.060913	-98.636164
T. Der. Cd. Sahagún	16.59	1	2	12008	3.9	90.7	0.8	2.2	1.2	0.5	0.2	0.5	0.0	94.6	0.8	4.6	0.086	0.504	20.061009	-98.636047
T. Der. Cd. Sahagún	16.59	3	1	8336	4.6	88.8	1.3	3.3	1.0	0.5	0.3	0.2	0.0	93.4	1.3	5.3	0.092	0.502	20.044056	-98.609101
T. Der. Cd. Sahagún	16.59	3	2	8388	4.5	89.1	1.2	3.3	1.0	0.5	0.2	0.2	0.0	93.6	1.2	5.2	0.092	0.502	20.044169	-98.608975
T. C. Venta de Carpio - Tulancingo	36.45	1	1	10717	2.0	92.1	0.7	2.7	1.5	0.6	0.1	0.3	0.0	94.1	0.7	5.2	0.077	0.511	20.056718	-98.475395

VERACRUZ

22 CARR: Pachuca - Tuxpam

CLAVE: 00608

RUTA: MEX-130

AÑO: 2023

LUGAR	ESTACION				CLASIFICACION VEHICULAR EN PORCIENTO										COORDENADAS					
	KM	TE	SC	TDPA	M	A	B	C2	C3	T3S2	T3S3	T3S2R4	OTROS	A	B	C	K'	D	LATITUD	LONGITUD
T. C. Venta de Carpio - Tulancingo	36.45	1	2	10261	2.1	91.9	0.8	2.8	1.5	0.5	0.1	0.3	0.0	94.0	0.8	5.2	0.088	0.511	20.056483	-98.464486
T. C. Venta de Carpio - Tulancingo	36.45	3	1	16447	2.3	90.2	1.3	3.5	1.6	0.8	0.2	0.1	0.0	92.5	1.3	6.2	0.086	0.505	20.062744	-98.440133
T. C. Venta de Carpio - Tulancingo	36.45	3	2	16124	4.6	88.8	1.1	2.6	1.7	0.8	0.2	0.2	0.0	93.4	1.1	5.5	0.078	0.505	20.062873	-98.440165
T. Izq. Libramiento de Tulancingo	59.33	3	1	9070	4.2	86.7	1.3	4.7	1.4	0.7	0.4	0.3	0.3	90.9	1.3	7.8	0.081	0.520	20.151629	-98.285106
T. Izq. Libramiento de Tulancingo	59.33	3	2	8361	3.9	87.6	1.1	4.6	1.3	0.7	0.3	0.4	0.1	91.5	1.1	7.4	0.107	0.520	20.151572	-98.285258
T. Izq. Huayacocotla	60.16	3	0	17042	4.4	90.4	0.5	2.1	1.2	0.5	0.2	0.6	0.1	94.8	0.5	4.7	0.080	0.501	20.157566	-98.278823
T. Izq. Honey	63.00	3	0	10635	6.0	81.2	3.2	7.3	1.4	0.3	0.2	0.4	0.0	87.2	3.2	9.6	0.090	0.506	20.161481	-98.259583
Lim. Edos. Term. Hgo. Ppia. Pue.	83.18																			
T. Der. Huauchinango (1º Acceso)	94.00	1	0	5175	3.7	85.8	1.4	4.4	3.0	0.9	0.4	0.2	0.2	89.5	1.4	9.1	0.075	0.511	20.168841	-98.074582
T. Der. Huauchinango (2º Acceso)	100.00	3	0	8756	4.0	86.3	1.8	5.0	1.4	0.5	0.6	0.2	0.2	90.3	1.8	7.9	0.088	0.514	20.193177	-98.036034
Villa Ávila Camacho	141.75	1	0	2784	6.8	74.4	3.3	11.4	2.0	0.9	0.3	0.9	0.0	81.2	3.3	15.5	0.084	0.512	20.380063	-97.885250
Villa Ávila Camacho	141.75	3	0	5023	2.9	79.9	4.7	9.5	1.3	0.9	0.2	0.5	0.1	82.8	4.7	12.5	0.098	0.529	20.394455	-97.873245
Piedras Negras	158.70	1	0	3526	4.1	75.8	4.6	8.1	2.6	2.6	0.9	1.2	0.1	79.9	4.6	15.5	0.090	0.513	20.440222	-97.761191
T. Izq. Venustiano Carranza	174.10	3	0	4282	3.5	77.0	5.0	7.2	2.4	2.1	1.8	0.9	0.1	80.5	5.0	14.5	0.087	0.509	20.481393	-97.638624
Lim. Edos. Term. Pue. Ppia. Ver.	180.00																			
T. Der. Poza Rica	197.00	1	0	12793	6.5	85.0	1.3	3.7	1.2	1.0	0.7	0.4	0.2	91.5	1.3	7.2	0.076	0.509	20.522138	-97.491928
T. Der. Poza Rica	197.00	3	0	24006	3.7	86.5	3.0	3.1	1.2	1.2	0.7	0.4	0.2	90.2	3.0	6.8	0.070	0.502	20.561119	-97.477056
Tihuatlán	217.00	1	0	11915	6.0	78.1	4.0	4.7	1.9	2.7	1.1	1.1	0.4	84.1	4.0	11.9	0.070	0.513	20.698734	-97.527786
Tihuatlán	217.00	3	0	3236	10.5	82.2	0.8	3.2	1.6	0.8	0.4	0.4	0.1	92.7	0.8	6.5	0.085	0.502	20.721087	-97.527773
T. C. Tihuatlán - Tuxpam (Cuota)	232.50	1	0	2103	10.0	75.1	1.2	7.4	1.3	2.7	1.6	0.4	0.3	85.1	1.2	13.7	0.082	0.505	20.806771	-97.477694

23 CARR: Papantla - El Chote

CLAVE: 30740

RUTA: MEX-180

AÑO: 2023

LUGAR	ESTACION				CLASIFICACION VEHICULAR EN PORCIENTO										COORDENADAS					
	KM	TE	SC	TDPA	M	A	B	C2	C3	T3S2	T3S3	T3S2R4	OTROS	A	B	C	K'	D	LATITUD	LONGITUD
Papantla	0.00	3	0	7360	10.3	85.8	0.9	2.5	0.2	0.1	0.1	0.1	0.0	96.1	0.9	3.0	0.084	0.503	20.428483	-97.333845
El Chote	8.60																			

24 CARR: Paso del Toro - Acayucan

CLAVE: 30527

RUTA: MEX-180

AÑO: 2023

LUGAR	ESTACION				CLASIFICACION VEHICULAR EN PORCIENTO										COORDENADAS					
	KM	TE	SC	TDPA	M	A	B	C2	C3	T3S2	T3S3	T3S2R4	OTROS	A	B	C	K'	D	LATITUD	LONGITUD
Paso del Toro	0.00	3	0	14734	9.9	78.0	2.1	6.4	1.3	1.6	0.5	0.2	0.0	87.9	2.1	10.0	0.078	0.534	19.012150	-96.120666
T. Der. Tlalixcoyan	8.70	3	0	7057	7.3	81.9	2.3	4.5	1.5	1.6	0.7	0.2	0.0	89.2	2.3	8.5	0.092	0.503	18.972289	-96.069219
Salinas	25.30	1	0	6287	8.2	81.4	1.9	4.8	1.5	1.4	0.6	0.2	0.0	89.6	1.9	8.5	0.103	0.507	18.895977	-95.952379

VERACRUZ

24 CARR: Paso del Toro - Acayucan

CLAVE: 30527

RUTA: MEX-180

AÑO: 2023

LUGAR	ESTACION				CLASIFICACION VEHICULAR EN PORCIENTO										COORDENADAS					
	KM	TE	SC	TDPA	M	A	B	C2	C3	T3S2	T3S3	T3S2R4	OTROS	A	B	C	K'	D	LATITUD	LONGITUD
Alvarado	48.60	1	0	7361	11.5	79.3	1.6	4.5	1.3	1.2	0.5	0.1	0.0	90.8	1.6	7.6	0.086	0.511	18.781773	-95.781826
Puente Alvarado	49.57	2	0	5232	6.8	79.5	5.0	3.0	2.9	1.7	0.7	0.3	0.1	86.3	5.0	8.7	0.079	0.500	18.769942	-95.744584
T. Der. Puente Tlacotalpan	64.96	1	0	4528	6.2	80.7	2.6	6.2	1.8	1.7	0.7	0.1	0.0	86.9	2.6	10.5	0.104	0.501	18.720008	-95.643266
T. Der. Puente Tlacotalpan	64.96	3	0	4638	7.4	80.6	2.5	5.6	1.5	1.6	0.7	0.1	0.0	88.0	2.5	9.5	0.090	0.502	18.715299	-95.632976
Cd. Lerdo de Tejada	81.70	3	0	9638	26.9	66.3	1.2	3.0	1.2	0.7	0.3	0.3	0.1	93.2	1.2	5.6	0.075	0.531	18.625429	-95.509718
Santiago Tuxtla	119.35	1	0	5808	9.9	80.6	1.8	4.5	1.3	1.1	0.4	0.3	0.1	90.5	1.8	7.7	0.084	0.507	18.471135	-95.298042
Santiago Tuxtla	119.35	3	0	7897	8.2	83.3	1.6	4.5	0.9	0.8	0.3	0.3	0.1	91.5	1.6	6.9	0.072	0.543	18.459522	-95.295276
Catemaco	146.40	1	1	5940	10.8	82.5	2.0	3.0	0.7	0.5	0.2	0.2	0.1	93.3	2.0	4.7	0.084	0.503	18.429573	-95.126912
Catemaco	146.40	1	2	6008	10.9	82.2	1.9	3.5	0.5	0.5	0.2	0.2	0.1	93.1	1.9	5.0	0.084	0.503	18.429826	-95.127176
Catemaco	146.40	3	0	6440	11.9	78.9	1.8	3.4	1.8	1.1	0.3	0.6	0.2	90.8	1.8	7.4	0.092	0.545	18.412775	-95.121517
Acayucan	225.04	1	0	8230	9.8	82.0	1.2	2.8	1.8	1.3	0.4	0.6	0.1	91.8	1.2	7.0	0.074	0.502	18.003834	-94.922692

25 CARR: Ramal a Antón Lizardo

CLAVE: 30277

RUTA: MEX-150

AÑO: 2023

LUGAR	ESTACION				CLASIFICACION VEHICULAR EN PORCIENTO										COORDENADAS					
	KM	TE	SC	TDPA	M	A	B	C2	C3	T3S2	T3S3	T3S2R4	OTROS	A	B	C	K'	D	LATITUD	LONGITUD
T. C. Córdoba - Ent. Boticaria	0.00	3	1	21436	4.9	91.6	0.2	2.4	0.5	0.2	0.1	0.1	0.0	96.5	0.2	3.3	0.072	0.528	19.085825	-96.101555
T. C. Córdoba - Ent. Boticaria	0.00	3	2	23990	8.0	88.4	0.2	1.9	0.9	0.3	0.1	0.2	0.0	96.4	0.2	3.4	0.078	0.528	19.087765	-96.102046
Antón Lizardo	15.00	1	0	5909	19.5	72.8	0.7	3.5	2.4	0.6	0.1	0.4	0.0	92.3	0.7	7.0	0.091	0.508	19.059768	-95.995346

26 CARR: Ramal a El Higo

CLAVE: 30013

RUTA: MEX

AÑO: 2023

LUGAR	ESTACION				CLASIFICACION VEHICULAR EN PORCIENTO										COORDENADAS					
	KM	TE	SC	TDPA	M	A	B	C2	C3	T3S2	T3S3	T3S2R4	OTROS	A	B	C	K'	D	LATITUD	LONGITUD
T. C. Tempoal - Canoas	0.00	3	0	1961	9.8	63.6	2.4	12.1	3.9	3.5	2.8	1.6	0.3	73.4	2.4	24.2	0.080	0.515	21.762091	-98.344148
El Higo	13.00	1	0	3168	5.3	73.9	4.3	11.2	1.6	1.3	1.0	1.1	0.3	79.2	4.3	16.5	0.076	0.501	21.776939	-98.444230

27 CARR: Ramal a Hueyapan de Ocampo

CLAVE: 30712

RUTA: MEX-180

AÑO: 2023

LUGAR	ESTACION				CLASIFICACION VEHICULAR EN PORCIENTO										COORDENADAS					
	KM	TE	SC	TDPA	M	A	B	C2	C3	T3S2	T3S3	T3S2R4	OTROS	A	B	C	K'	D	LATITUD	LONGITUD
T. C. Paso del Toro - Acayucan	0.00	3	0	3627	12.3	80.6	0.2	4.4	0.9	1.1	0.2	0.1	0.2	92.9	0.2	6.9	0.090	0.518	18.148812	-95.161898
Hueyapan	2.00																			

VERACRUZ

28 CARR: Ramal a Puente Tampico

CLAVE: 28020

RUTA: MEX-180

AÑO: 2023

LUGAR	ESTACION				CLASIFICACION VEHICULAR EN PORCIENTO													COORDENADAS		
	KM	TE	SC	TDPA	M	A	B	C2	C3	T3S2	T3S3	T3S2R4	OTROS	A	B	C	K'	D	LATITUD	LONGITUD
T. C. Túxpam - Tampico	186.00	3	1	4820	5.4	68.7	5.1	7.0	2.3	5.2	1.8	3.7	0.8	74.1	5.1	20.8	0.122	0.506	22.184444	-97.825378
T. C. Túxpam - Tampico	186.00	3	2	4712	4.8	70.4	4.8	6.8	2.3	4.9	1.7	3.4	0.9	75.2	4.8	20.0	0.115	0.506	22.184469	-97.825488
Lim. Edos. Term. Ver. Ppia. Tamps.	193.12																			
Puente Tampico	193.12	1	1	6578	2.7	74.6	5.2	7.2	2.2	4.9	1.9	0.5	0.8	77.3	5.2	17.5	0.084	0.527	22.221628	-97.827086
Puente Tampico	193.12	1	2	7323	3.0	75.4	4.9	6.9	1.9	5.1	1.5	0.5	0.8	78.4	4.9	16.7	0.112	0.527	22.221551	-97.827131
Tampico	194.36																			

29 CARR: Ramal a Tecolutla

CLAVE: 30531

RUTA: MEX-180

AÑO: 2023

LUGAR	ESTACION				CLASIFICACION VEHICULAR EN PORCIENTO													COORDENADAS		
	KM	TE	SC	TDPA	M	A	B	C2	C3	T3S2	T3S3	T3S2R4	OTROS	A	B	C	K'	D	LATITUD	LONGITUD
Gutiérrez Zamora	0.00	3	0	4153	5.1	82.2	1.7	8.1	0.6	1.1	0.7	0.3	0.2	87.3	1.7	11.0	0.079	0.521	20.469710	-97.081276
Tecolutla	11.50	1	0	4446	13.1	83.4	0.8	2.1	0.4	0.1	0.0	0.1	0.0	96.5	0.8	2.7	0.076	0.502	20.477509	-97.018906

30 CARR: Ramal a Zapotlalillo

CLAVE: 30734

RUTA: MEX

AÑO: 2023

LUGAR	ESTACION				CLASIFICACION VEHICULAR EN PORCIENTO													COORDENADAS		
	KM	TE	SC	TDPA	M	A	B	C2	C3	T3S2	T3S3	T3S2R4	OTROS	A	B	C	K'	D	LATITUD	LONGITUD
T. C. Pachuca - Túxpam	0.00	3	0	2080	6.3	72.5	1.5	7.8	3.8	2.7	2.1	2.5	0.8	78.8	1.5	19.7	0.087	0.522	20.663030	-97.527133
Zapotlalillo	4.00																			

31 CARR: San Hipólito - Xalapa

CLAVE: 00486

RUTA: MEX-140

AÑO: 2023

LUGAR	ESTACION				CLASIFICACION VEHICULAR EN PORCIENTO													COORDENADAS		
	KM	TE	SC	TDPA	M	A	B	C2	C3	T3S2	T3S3	T3S2R4	OTROS	A	B	C	K'	D	LATITUD	LONGITUD
T. C. Puebla - Tehuacán	0.00	3	1	5355	6.7	80.3	1.7	4.3	2.8	2.2	0.7	1.1	0.2	87.0	1.7	11.3	0.089	0.504	18.934818	-97.856564
T. C. Puebla - Tehuacán	0.00	3	2	5452	5.9	81.6	2.5	4.0	2.9	1.8	0.5	0.7	0.1	87.5	2.5	10.0	0.086	0.504	18.934877	-97.856637
X. C. Puebla - Acatzingo (Cuota)	7.86	3	1	12275	7.6	80.4	2.2	3.4	2.1	2.5	0.6	1.0	0.2	88.0	2.2	9.8	0.078	0.525	18.977746	-97.803879
X. C. Puebla - Acatzingo (Cuota)	7.86	3	2	11122	8.1	80.9	2.3	2.8	2.1	1.7	0.5	1.3	0.3	89.0	2.3	8.7	0.071	0.525	18.977811	-97.803927
San Salvador El Seco	35.35	1	0	10970	3.1	75.9	4.7	5.1	2.8	5.0	2.1	0.8	0.5	79.0	4.7	16.3	0.080	0.506	19.121298	-97.657218
Zacatepec	54.20	1	0	6573	2.6	70.7	4.5	7.9	3.8	5.9	2.6	1.8	0.2	73.3	4.5	22.2	0.082	0.505	19.257650	-97.537090
Zacatepec	54.20	3	1	4514	2.5	66.4	3.6	4.3	5.3	10.7	4.2	2.2	0.8	68.9	3.6	27.5	0.082	0.507	19.273395	-97.527632
Zacatepec	54.20	3	2	4396	2.5	65.0	4.6	4.3	6.0	10.0	5.0	2.0	0.6	67.5	4.6	27.9	0.095	0.507	19.273899	-97.527506
Alchichica	80.00	3	1	3982	2.7	75.4	4.4	4.9	2.5	4.7	2.7	2.1	0.6	78.1	4.4	17.5	0.102	0.507	19.451307	-97.386051
Alchichica	80.00	3	2	4100	2.6	76.8	3.7	4.1	2.9	4.0	3.1	2.2	0.6	79.4	3.7	16.9	0.083	0.507	19.451341	-97.386159

VERACRUZ

31 CARR: San Hipólito - Xalapa

CLAVE: 00486

RUTA: MEX-140

AÑO: 2023

LUGAR	ESTACION				CLASIFICACION VEHICULAR EN PORCIENTO										COORDENADAS					
	KM	TE	SC	TDPA	M	A	B	C2	C3	T3S2	T3S3	T3S2R4	OTROS	A	B	C	K'	D	LATITUD	LONGITUD
Lim. Edos. Term. Pue. Ppia. Ver.	83.25																			
San Antonio Limón	89.60	1	0	8285	2.9	72.9	3.5	4.3	3.7	6.6	3.5	2.0	0.6	75.8	3.5	20.7	0.078	0.518	19.494327	-97.354078
Perote	101.70	1	0	13278	5.4	86.7	1.4	2.3	1.5	1.1	1.0	0.5	0.1	92.1	1.4	6.5	0.083	0.504	19.553333	-97.259603
Perote	101.70	3	0	10198	8.6	84.7	0.6	3.4	1.2	0.5	0.5	0.2	0.3	93.3	0.6	6.1	0.084	0.503	19.581024	-97.227016
T. Izq. Villa Aldama	109.50	1	0	6473	5.8	81.9	1.2	5.0	2.8	1.2	1.1	0.7	0.3	87.7	1.2	11.1	0.097	0.508	19.615399	-97.188773
T. C. Libramiento de Perote (Cuota)	110.70	3	1	5723	5.0	80.4	1.1	4.1	3.5	3.2	1.3	1.1	0.3	85.4	1.1	13.5	0.083	0.510	19.628559	-97.176608
T. C. Libramiento de Perote (Cuota)	110.70	3	2	5959	4.5	81.5	1.3	4.2	3.2	2.8	1.2	1.0	0.3	86.0	1.3	12.7	0.080	0.510	19.628587	-97.176663
Banderilla	145.00	1	0	16163	9.9	75.9	2.4	4.5	2.0	2.6	0.9	1.4	0.4	85.8	2.4	11.8	0.076	0.513	19.591144	-96.957536
T. Izq. Naolinco	146.00	3	1	20480	9.7	79.0	2.2	4.5	1.9	1.4	0.6	0.6	0.1	88.7	2.2	9.1	0.081	0.501	19.590673	-96.938286
T. Izq. Naolinco	146.00	3	2	20409	9.7	79.1	2.1	4.5	1.9	1.3	0.6	0.6	0.2	88.8	2.1	9.1	0.073	0.501	19.591144	-96.938922
Xalapa	151.20	1	1	35889	6.1	84.8	1.7	3.4	1.5	1.0	0.4	0.8	0.3	90.9	1.7	7.4	0.066	0.508	19.572864	-96.928728
Xalapa	151.20	1	2	34658	6.0	84.3	1.7	3.7	1.6	1.2	0.4	0.8	0.3	90.3	1.7	8.0	0.077	0.508	19.572850	-96.928616

32 CARR: San Pablo Villa de Mitla - T. C. (Tuxtepec - Palomares)

CLAVE: 00106

RUTA: MEX-179

AÑO: 2023

LUGAR	ESTACION				CLASIFICACION VEHICULAR EN PORCIENTO										COORDENADAS					
	KM	TE	SC	TDPA	M	A	B	C2	C3	T3S2	T3S3	T3S2R4	OTROS	A	B	C	K'	D	LATITUD	LONGITUD
T. C. Oaxaca - Tehuantepec	0.00	3	0	4501	3.0	90.6	0.9	3.1	1.1	0.5	0.3	0.3	0.2	93.6	0.9	5.5	0.081	0.529	16.918145	-96.392182
San Pedro y San Pablo Ayutla	55.00	1	0	1783	7.0	88.4	0.4	2.1	1.4	0.3	0.2	0.2	0.0	95.4	0.4	4.2	0.078	0.502	17.016355	-96.082457
T. Der. Zacatepec	90.00	1	0	585	1.6	87.7	0.4	8.4	0.8	0.7	0.0	0.3	0.1	89.3	0.4	10.3	0.093	0.509	17.148229	-96.034645
Lim. Edos. Term. Oax. Ppia. Ver.	217.70																			
T. C. Tuxtepec - Ent. Palomares	238.70	1	0	1263	15.5	80.1	0.7	0.8	0.4	1.0	0.8	0.2	0.5	95.6	0.7	3.7	0.105	0.505	17.691448	-95.735291

33 CARR: Tamarindo - José Cardel

CLAVE: 30193

RUTA: MEX-180

AÑO: 2023

LUGAR	ESTACION				CLASIFICACION VEHICULAR EN PORCIENTO										COORDENADAS					
	KM	TE	SC	TDPA	M	A	B	C2	C3	T3S2	T3S3	T3S2R4	OTROS	A	B	C	K'	D	LATITUD	LONGITUD
Tamarindo	0.00	3	1	10148	4.3	77.9	3.6	3.4	2.0	3.6	1.2	3.0	1.0	82.2	3.6	14.2	0.102	0.511	19.340212	-96.481819
Tamarindo	0.00	3	2	9716	3.3	79.2	3.3	3.3	1.9	3.5	1.3	3.3	0.9	82.5	3.3	14.2	0.100	0.511	19.340297	-96.481838
José Cardel	14.25	1	1	11630	9.6	71.0	4.7	3.9	0.9	4.5	1.6	3.1	0.7	80.6	4.7	14.7	0.086	0.500	19.361201	-96.407663
José Cardel	14.25	1	2	11620	9.1	72.2	4.4	3.7	1.0	4.4	1.6	3.0	0.6	81.3	4.4	14.3	0.085	0.500	19.362143	-96.405328

VERACRUZ

34 CARR: Tehuacán - Córdoba

CLAVE: 00534

RUTA: MEX-150

AÑO: 2023

LUGAR	ESTACION				CLASIFICACION VEHICULAR EN PORCIENTO													COORDENADAS		
	KM	TE	SC	TDPA	M	A	B	C2	C3	T3S2	T3S3	T3S2R4	OTROS	A	B	C	K'	D	LATITUD	LONGITUD
Tehuacán	0.00	3	0	13708	7.4	78.9	0.8	4.7	2.7	2.1	1.7	1.3	0.4	86.3	0.8	12.9	0.077	0.516	18.500518	-97.405358
Chapulco	18.27	3	0	8070	10.9	76.1	0.8	5.1	2.4	2.3	1.4	0.5	0.5	87.0	0.8	12.2	0.086	0.507	18.634072	-97.399151
T. Izq. Azumbilla	20.51	3	0	2015	5.6	80.2	1.3	10.5	0.3	0.9	0.6	0.5	0.1	85.8	1.3	12.9	0.092	0.502	18.647809	-97.387870
Lim. Edos. Term. Pue. Ppia. Ver.	26.58																			
Cd. Mendoza	53.31	1	0	10175	17.6	71.0	1.0	4.3	3.6	0.8	0.4	1.1	0.2	88.6	1.0	10.4	0.083	0.544	18.789407	-97.196914
Cd. Mendoza	53.31	3	1	7481	12.0	69.6	2.1	16.0	0.3	0.0	0.0	0.0	0.0	81.6	2.1	16.3	0.081	0.515	18.809878	-97.173270
Cd. Mendoza	53.31	3	2	7051	10.1	67.6	2.4	19.2	0.6	0.1	0.0	0.0	0.0	77.7	2.4	19.9	0.099	0.515	18.809942	-97.173335
Orizaba	63.52	1	1	16458	16.8	72.9	1.7	4.9	1.8	1.1	0.3	0.3	0.2	89.7	1.7	8.6	0.064	0.503	18.839136	-97.120323
Orizaba	63.52	1	2	16689	16.2	73.4	1.7	4.9	1.8	1.1	0.3	0.4	0.2	89.6	1.7	8.7	0.067	0.503	18.839221	-97.120828
Orizaba	63.52	3	1	19476	12.5	74.0	1.5	4.1	2.7	2.4	0.7	1.7	0.4	86.5	1.5	12.0	0.087	0.511	18.860832	-97.060796
Orizaba	63.52	3	2	18652	13.2	73.3	1.7	4.0	2.6	2.3	0.8	1.7	0.4	86.5	1.7	11.8	0.083	0.511	18.860745	-97.060779
Fortín	80.24	1	0	6149	17.1	71.6	1.6	6.1	2.7	0.8	0.1	0.0	0.0	88.7	1.6	9.7	0.081	0.517	18.892333	-97.012020
Fortín	80.24	3	1	14190	8.9	84.6	0.9	4.1	0.9	0.2	0.1	0.3	0.0	93.5	0.9	5.6	0.074	0.516	18.900916	-96.992328
Fortín	80.24	3	2	13333	9.7	83.5	1.1	4.0	0.8	0.3	0.2	0.3	0.1	93.2	1.1	5.7	0.072	0.516	18.901021	-96.992264
Córdoba	86.76	1	1	10831	9.4	82.6	0.6	5.2	0.7	0.4	0.3	0.6	0.2	92.0	0.6	7.4	0.069	0.530	18.902436	-96.978704
Córdoba	86.76	1	2	12196	8.4	83.8	0.7	5.1	0.7	0.4	0.2	0.5	0.2	92.2	0.7	7.1	0.069	0.530	18.902541	-96.978800

35 CARR: Teziutlán - Nautla

CLAVE: 00144

RUTA: MEX-129

AÑO: 2023

LUGAR	ESTACION				CLASIFICACION VEHICULAR EN PORCIENTO													COORDENADAS		
	KM	TE	SC	TDPA	M	A	B	C2	C3	T3S2	T3S3	T3S2R4	OTROS	A	B	C	K'	D	LATITUD	LONGITUD
Teziutlán	0.00	3	0	8895	14.8	75.4	0.9	2.3	2.3	1.7	1.4	0.9	0.3	90.2	0.9	8.9	0.084	0.506	19.834515	-97.344652
Lim. Edos. Term. Pue. Ppia. Ver.	17.50																			
Tlapacoyan	33.20	1	0	6206	9.8	78.6	2.3	6.6	1.3	0.6	0.3	0.3	0.2	88.4	2.3	9.3	0.085	0.507	19.954461	-97.219668
Tlapacoyan	33.20	3	0	10300	20.9	70.6	1.6	3.1	1.6	0.9	0.4	0.7	0.2	91.5	1.6	6.9	0.090	0.503	19.977000	-97.203285
Martínez de La Torre	58.00	3	0	13987	9.0	79.5	1.4	4.8	1.6	1.4	0.6	1.4	0.3	88.5	1.4	10.1	0.077	0.502	20.091886	-97.016437
San Rafael	84.40	3	0	6777	7.5	74.4	2.8	8.1	2.4	2.1	1.2	0.8	0.7	81.9	2.8	15.3	0.078	0.504	20.197253	-96.868282
T. C. Poza Rica - Veracruz	93.20	1	0	3696	3.3	76.7	3.0	9.4	3.1	2.5	0.9	0.8	0.3	80.0	3.0	17.0	0.088	0.506	20.232949	-96.794351

36 CARR: Teziutlán - Perote

CLAVE: 00209

RUTA: MEX-131

AÑO: 2023

LUGAR	ESTACION				CLASIFICACION VEHICULAR EN PORCIENTO													COORDENADAS		
	KM	TE	SC	TDPA	M	A	B	C2	C3	T3S2	T3S3	T3S2R4	OTROS	A	B	C	K'	D	LATITUD	LONGITUD
Teziutlán	0.00	3	0	8392	3.1	92.0	0.3	3.1	0.6	0.4	0.1	0.3	0.1	95.1	0.3	4.6	0.087	0.510	19.793620	-97.356434
Lim. Edos. Term. Pue. Ppia. Ver.	11.30																			

VERACRUZ

36 CARR: Teziutlán - Perote

CLAVE: 00209

RUTA: MEX-131

AÑO: 2023

LUGAR	ESTACION				CLASIFICACION VEHICULAR EN PORCIENTO													COORDENADAS		
	KM	TE	SC	TDPA	M	A	B	C2	C3	T3S2	T3S3	T3S2R4	OTROS	A	B	C	K'	D	LATITUD	LONGITUD
Jalacingo	12.50	3	0	9158	7.2	82.4	1.0	5.6	2.1	0.7	0.4	0.5	0.1	89.6	1.0	9.4	0.082	0.500	19.796787	-97.298885
T. Izq. Atzalan	23.00	3	0	10150	4.9	81.2	1.6	5.2	3.2	2.1	0.8	0.7	0.3	86.1	1.6	12.3	0.082	0.501	19.778081	-97.250632
T. Izq. Altotonga II	26.90	3	0	8437	6.7	75.5	1.9	5.4	4.2	2.6	2.0	0.8	0.9	82.2	1.9	15.9	0.080	0.505	19.743654	-97.246295
T. Izq. Villa Aldama	37.60	3	0	6326	6.1	77.8	2.7	5.7	3.5	2.1	1.1	0.7	0.3	83.9	2.7	13.4	0.079	0.505	19.661709	-97.247113
Perote	49.10	1	0	8519	5.1	77.6	3.2	6.2	3.0	2.1	1.4	0.9	0.5	82.7	3.2	14.1	0.079	0.512	19.587453	-97.248399

37 CARR: Tihuatlán - Castillo de Teayo

CLAVE: 30700

RUTA: MEX-130

AÑO: 2023

LUGAR	ESTACION				CLASIFICACION VEHICULAR EN PORCIENTO													COORDENADAS		
	KM	TE	SC	TDPA	M	A	B	C2	C3	T3S2	T3S3	T3S2R4	OTROS	A	B	C	K'	D	LATITUD	LONGITUD
T. C. Tihuatlán - Potrero del Llano	0.00	3	0	1984	7.4	80.4	0.6	8.7	1.1	0.9	0.5	0.1	0.3	87.8	0.6	11.6	0.097	0.511	20.720159	-97.551565
Castillo de Teayo	23.00																			

38 CARR: Tihuatlán - Potrero del Llano

CLAVE: 30132

RUTA: MEX-127

AÑO: 2023

LUGAR	ESTACION				CLASIFICACION VEHICULAR EN PORCIENTO													COORDENADAS		
	KM	TE	SC	TDPA	M	A	B	C2	C3	T3S2	T3S3	T3S2R4	OTROS	A	B	C	K'	D	LATITUD	LONGITUD
Tihuatlán	0.00	3	0	5572	7.1	70.7	3.9	4.7	3.3	5.7	2.3	1.7	0.6	77.8	3.9	18.3	0.087	0.519	20.741519	-97.551220
Álamo	31.60	1	0	8626	8.1	73.6	2.2	5.3	3.1	3.2	1.5	2.2	0.8	81.7	2.2	16.1	0.071	0.522	20.899748	-97.673357
Álamo	31.60	3	0	12885	11.4	72.5	1.8	5.6	1.8	3.2	1.0	2.0	0.7	83.9	1.8	14.3	0.068	0.533	20.917063	-97.683016
T. C. Alazán - Canoas	51.70	1	0	6903	6.0	69.7	4.1	6.9	2.6	6.1	2.2	1.7	0.7	75.7	4.1	20.2	0.070	0.517	21.093593	-97.752290

39 CARR: Túxpam - Tampico

CLAVE: 00529

RUTA: MEX-180

AÑO: 2023

LUGAR	ESTACION				CLASIFICACION VEHICULAR EN PORCIENTO													COORDENADAS		
	KM	TE	SC	TDPA	M	A	B	C2	C3	T3S2	T3S3	T3S2R4	OTROS	A	B	C	K'	D	LATITUD	LONGITUD
Túxpam	0.00	3	0	6819	8.2	82.7	3.1	3.8	1.0	0.6	0.1	0.4	0.1	90.9	3.1	6.0	0.088	0.509	20.954997	-97.461044
T. C. Tuxpan - Tampico (Cuota)	8.90	3	0	5898	8.2	78.5	4.3	6.2	1.4	0.8	0.2	0.4	0.0	86.7	4.3	9.0	0.097	0.537	20.961398	-97.489658
T. Izq. La Lajuela	28.70	1	0	3062	7.1	80.7	2.9	5.9	1.6	1.2	0.2	0.4	0.0	87.8	2.9	9.3	0.086	0.504	21.039726	-97.593366
T. Izq. Tempoal de Sánchez	45.20	1	0	5323	13.6	79.2	2.1	3.2	0.5	0.9	0.2	0.3	0.0	92.8	2.1	5.1	0.079	0.501	21.090230	-97.730704
T. Izq. Tempoal de Sánchez	45.20	3	0	6029	9.7	76.0	3.4	3.4	1.2	4.0	1.0	1.1	0.2	85.7	3.4	10.9	0.068	0.517	21.097154	-97.731401
Cerro Azul	56.66	1	0	6532	9.4	77.3	2.9	3.4	1.5	3.2	1.0	1.1	0.2	86.7	2.9	10.4	0.068	0.539	21.166816	-97.755143
T. Der. Zacamixtle	64.50	1	0	4641	7.5	73.1	3.2	6.4	2.0	5.1	1.4	1.1	0.2	80.6	3.2	16.2	0.078	0.519	21.233687	-97.733278
T. Der. Zacamixtle	64.50	3	0	7188	3.6	77.0	4.9	8.5	1.0	3.4	0.7	0.8	0.1	80.6	4.9	14.5	0.077	0.508	21.252123	-97.734022
T. Izq. Naranjos	78.60	1	0	6043	7.6	77.1	3.2	4.1	1.9	3.8	1.2	1.0	0.1	84.7	3.2	12.1	0.078	0.517	21.335820	-97.692902

VERACRUZ

39 CARR: Túxpam - Tampico

CLAVE: 00529

RUTA: MEX-180

AÑO: 2023

LUGAR	ESTACION				CLASIFICACION VEHICULAR EN PORCIENTO													COORDENADAS		
	KM	TE	SC	TDPA	M	A	B	C2	C3	T3S2	T3S3	T3S2R4	OTROS	A	B	C	K'	D	LATITUD	LONGITUD
T. Izq. Naranjos	78.60	3	0	8969	15.7	75.2	2.1	2.1	0.9	2.6	0.7	0.7	0.0	90.9	2.1	7.0	0.082	0.518	21.369203	-97.684925
T. Der. El Añoño	81.50	3	0	4347	11.3	72.1	4.2	2.8	1.8	5.0	1.4	1.2	0.2	83.4	4.2	12.4	0.081	0.507	21.379387	-97.691091
T. Der. Campo Mamey	94.39	3	0	4165	8.1	72.9	5.5	3.4	1.9	4.4	1.9	1.7	0.2	81.0	5.5	13.5	0.072	0.506	21.457240	-97.763246
T. Der. Ozuluama	124.42	1	0	4591	10.2	72.2	5.0	4.0	1.4	4.2	1.5	1.3	0.2	82.4	5.0	12.6	0.080	0.528	21.666268	-97.859753
T. Der. Ozuluama	124.42	3	0	6881	8.9	73.1	3.2	5.1	2.9	2.5	1.5	2.3	0.5	82.0	3.2	14.8	0.070	0.505	21.690920	-97.844844
T. C. Tuxpan - Tampico (Cuota)	131.32	3	1	2799	9.2	64.3	6.0	5.6	2.1	7.1	2.4	2.6	0.7	73.5	6.0	20.5	0.091	0.531	21.717980	-97.809745
T. C. Tuxpan - Tampico (Cuota)	131.32	3	2	3166	9.1	64.9	6.0	5.5	2.0	7.1	2.3	2.5	0.6	74.0	6.0	20.0	0.080	0.531	21.718017	-97.809861
Tampico Alto	177.80	1	0	7768	7.2	58.0	7.7	9.5	2.2	7.5	3.1	3.8	1.0	65.2	7.7	27.1	0.086	0.506	22.109205	-97.803342
Tampico Alto	177.80	3	0	8946	6.2	72.1	4.9	3.1	2.0	5.8	1.3	4.0	0.6	78.3	4.9	16.8	0.093	0.506	22.124212	-97.807387
Villa Cuauhtémoc	186.85	1	0	8647	5.5	66.2	2.4	9.5	2.4	6.6	2.5	4.3	0.6	71.7	2.4	25.9	0.073	0.536	22.167615	-97.829522
Villa Cuauhtémoc	186.85	3	1	7465	15.0	70.9	1.2	1.7	1.6	4.1	1.1	3.6	0.8	85.9	1.2	12.9	0.064	0.513	22.201319	-97.841473
Villa Cuauhtémoc	186.85	3	2	7851	15.0	71.1	1.1	1.7	1.6	4.0	1.1	3.6	0.8	86.1	1.1	12.8	0.061	0.513	22.201275	-97.841515
Lim. Edos. Term. Ver. Ppia. Tamps.	189.82																			
Tampico	191.43																			

40 CARR: Tuxtepec - Ent. Palomares

CLAVE: 00180

RUTA: MEX-147

AÑO: 2023

LUGAR	ESTACION				CLASIFICACION VEHICULAR EN PORCIENTO													COORDENADAS		
	KM	TE	SC	TDPA	M	A	B	C2	C3	T3S2	T3S3	T3S2R4	OTROS	A	B	C	K'	D	LATITUD	LONGITUD
T. C. Tuxtepec - Oaxaca	0.00	3	0	4952	9.7	71.7	1.6	9.4	2.7	2.8	1.1	0.5	0.5	81.4	1.6	17.0	0.073	0.510	18.038276	-96.161438
X. C. El Rodeo - Reforma	15.20	3	0	3012	8.1	74.0	2.3	7.8	2.7	2.8	1.7	0.2	0.4	82.1	2.3	15.6	0.076	0.509	17.950289	-96.069695
Lim. Edos. Term. Oax. Ppia. Ver.	40.00																			
X. C. Playa Vicente - El Tomate	48.16	1	0	2224	13.6	76.5	2.2	3.1	2.2	1.0	0.5	0.4	0.5	90.1	2.2	7.7	0.087	0.504	17.783699	-95.833343
X. C. Playa Vicente - El Tomate	48.16	3	0	2812	13.6	78.0	0.9	3.9	1.3	0.8	0.5	0.2	0.8	91.6	0.9	7.5	0.091	0.501	17.781437	-95.827453
T. Der. Xochiapa	65.00	3	0	1758	14.7	75.0	1.9	2.5	1.7	2.2	0.8	0.6	0.6	89.7	1.9	8.4	0.093	0.501	17.694120	-95.721077
T. Izq. San Juan Evangelista	81.20	1	0	1609	20.5	69.7	1.1	2.7	3.5	0.9	0.8	0.6	0.2	90.2	1.1	8.7	0.095	0.506	17.617479	-95.639197
Lim. Edos. Term. Ver. Ppia. Oax.	87.00																			
María Lombardo de Caso	110.50	1	0	4348	12.6	77.0	0.6	7.6	1.0	0.7	0.2	0.2	0.1	89.6	0.6	9.8	0.078	0.501	17.453875	-95.435906
T. C. Coatzacoalcos - Salina Cruz	175.00	1	0	2318	14.4	78.6	1.0	4.3	0.6	0.5	0.4	0.1	0.1	93.0	1.0	6.0	0.077	0.504	17.138367	-95.070428

41 CARR: Xalapa - Veracruz

CLAVE: 30526

RUTA: MEX-140

AÑO: 2023

LUGAR	ESTACION				CLASIFICACION VEHICULAR EN PORCIENTO													COORDENADAS		
	KM	TE	SC	TDPA	M	A	B	C2	C3	T3S2	T3S3	T3S2R4	OTROS	A	B	C	K'	D	LATITUD	LONGITUD
Xalapa	0.00	3	1	41728	4.2	88.5	1.0	3.2	1.0	0.9	0.2	0.8	0.2	92.7	1.0	6.3	0.067	0.525	19.509179	-96.870276

VERACRUZ

41 CARR: Xalapa - Veracruz

CLAVE: 30526

RUTA: MEX-140

AÑO: 2023

LUGAR	ESTACION				CLASIFICACION VEHICULAR EN PORCIENTO													COORDENADAS		
	KM	TE	SC	TDPA	M	A	B	C2	C3	T3S2	T3S3	T3S2R4	OTROS	A	B	C	K'	D	LATITUD	LONGITUD
Xalapa	0.00	3	2	37350	4.3	88.3	1.0	3.3	1.0	0.9	0.2	0.8	0.2	92.6	1.0	6.4	0.070	0.525	19.509276	-96.870191
T. Der. Coatepec	4.14	3	1	17789	5.1	86.2	1.5	3.9	1.0	1.4	0.3	0.5	0.1	91.3	1.5	7.2	0.082	0.505	19.505894	-96.852728
T. Der. Coatepec	4.14	3	2	18134	4.9	87.4	1.3	2.9	1.1	1.3	0.3	0.6	0.2	92.3	1.3	6.4	0.085	0.505	19.506003	-96.852618
Corral Falso	17.40	3	1	10682	2.9	75.4	4.2	3.7	2.1	6.1	1.1	3.6	0.9	78.3	4.2	17.5	0.094	0.502	19.459166	-96.752339
Corral Falso	17.40	3	2	10754	3.7	76.5	3.9	3.5	2.2	5.0	1.2	3.1	0.9	80.2	3.9	15.9	0.087	0.502	19.459400	-96.752755
Cerro Gordo	25.20	3	0	8073	4.7	80.8	1.1	5.0	1.7	4.2	1.0	1.3	0.2	85.5	1.1	13.4	0.094	0.502	19.432985	-96.696167
Plan del Río	33.11	3	0	7048	5.9	80.5	1.1	4.7	1.3	4.1	1.1	1.3	0.0	86.4	1.1	12.5	0.103	0.502	19.397319	-96.652502
T. Izq. Actopan	38.62	3	1	11359	5.2	72.6	4.6	3.8	2.5	5.1	1.5	3.7	1.0	77.8	4.6	17.6	0.077	0.503	19.389271	-96.607821
T. Izq. Actopan	38.62	3	2	11513	5.1	71.5	4.7	3.9	2.3	5.8	2.0	3.7	1.0	76.6	4.7	18.7	0.090	0.503	19.389327	-96.607759
T. Libramiento Rinconada Oeste	43.72																			
T. Libramiento Rinconada Este	49.02																			
T. Izq. José Cardel	53.82	1	1	9928	3.8	73.5	4.2	3.7	2.2	5.9	1.5	4.2	1.0	77.3	4.2	18.5	0.083	0.503	19.341345	-96.510176
T. Izq. José Cardel	53.82	1	2	10063	4.6	71.3	4.6	3.6	2.1	6.2	2.0	4.5	1.1	75.9	4.6	19.5	0.099	0.503	19.341435	-96.510168
T. Izq. José Cardel	53.82	3	0	4852	11.8	79.1	0.9	3.6	1.5	2.1	0.6	0.4	0.0	90.9	0.9	8.2	0.075	0.506	19.333442	-96.485619
T. Der. Huatusco	58.52	1	0	3947	9.3	80.2	0.9	4.0	2.0	2.6	0.6	0.4	0.0	89.5	0.9	9.6	0.076	0.506	19.312897	-96.492356
T. Der. Huatusco	58.52	3	0	3158	9.0	78.6	1.3	5.3	2.1	2.4	0.8	0.4	0.1	87.6	1.3	11.1	0.071	0.509	19.306083	-96.484480
T. Der. Soledad Doblado	93.70	1	1	11890	10.9	67.8	1.9	6.7	3.3	4.2	2.0	2.6	0.6	78.7	1.9	19.4	0.085	0.508	19.186812	-96.269326
T. Der. Soledad Doblado	93.70	1	2	11510	15.1	63.5	1.3	6.2	3.6	5.0	1.6	3.0	0.7	78.6	1.3	20.1	0.073	0.508	19.187022	-96.269568
T. Der. Soledad Doblado	93.70	3	1	17023	11.6	67.5	3.1	7.6	2.5	3.5	1.2	2.4	0.6	79.1	3.1	17.8	0.079	0.502	19.180567	-96.252954
T. Der. Soledad Doblado	93.70	3	2	17137	11.2	69.3	2.0	7.6	2.5	3.8	1.1	2.0	0.5	80.5	2.0	17.5	0.072	0.502	19.180308	-96.251932
T. Der. Aeropuerto	102.63	1	1	34260	10.2	80.5	0.7	6.6	0.9	0.4	0.1	0.5	0.1	90.7	0.7	8.6	0.072	0.506	19.153670	-96.184217
T. Der. Aeropuerto	102.63	1	2	35126	10.2	80.2	0.8	6.5	1.1	0.5	0.1	0.5	0.1	90.4	0.8	8.8	0.075	0.506	19.153761	-96.184189
T. Izq. Boulevard Miguel Alemán	106.79	1	1	44054	8.0	84.6	1.0	4.4	0.6	0.3	0.1	0.8	0.2	92.6	1.0	6.4	0.079	0.505	19.141843	-96.154955
T. Izq. Boulevard Miguel Alemán	106.79	1	2	42991	10.1	82.4	1.1	4.1	0.7	0.5	0.1	0.8	0.2	92.5	1.1	6.4	0.066	0.505	19.141955	-96.154905
Veracruz	114.37																			

42 CARR: Acatzingo - Cd. Mendoza (Cuota)

CLAVE: 00485

RUTA: MEX-150D

AÑO: 2023

LUGAR	ESTACION				CLASIFICACION VEHICULAR EN PORCIENTO													COORDENADAS		
	KM	TE	SC	TDPA	M	A	B	C2	C3	T3S2	T3S3	T3S2R4	OTROS	A	B	C	K'	D	LATITUD	LONGITUD
T. Izq. Acatzingo	47.10	3	1	18701	1.0	62.0	6.5	8.4	3.0	10.3	2.4	6.0	0.4	63.0	6.5	30.5	0.061	0.511	18.970731	-97.792585
T. Izq. Acatzingo	47.10	3	2	17899	1.1	57.6	7.4	9.5	3.6	10.9	2.5	7.0	0.4	58.7	7.4	33.9	0.055	0.511	18.970839	-97.792554
T. Der. Tecamachalco	62.10	1	1	16670	0.6	61.9	6.5	7.8	3.6	11.2	2.5	5.3	0.6	62.5	6.5	31.0	0.076	0.501	18.936112	-97.693968
T. Der. Tecamachalco	62.10	1	2	16718	0.7	62.9	6.3	8.2	3.3	10.6	2.2	5.4	0.4	63.6	6.3	30.1	0.070	0.501	18.936009	-97.693424
T. Der. Tecamachalco	62.10	3	1	15159	0.8	62.7	7.0	9.2	3.4	9.7	1.8	4.6	0.8	63.5	7.0	29.5	0.081	0.509	18.927387	-97.673221

VERACRUZ

42 CARR: Acatzingo - Cd. Mendoza (Cuota)

CLAVE: 00485

RUTA: MEX-150D

AÑO: 2023

LUGAR	ESTACION				CLASIFICACION VEHICULAR EN PORCIENTO										COORDENADAS					
	KM	TE	SC	TDPA	M	A	B	C2	C3	T3S2	T3S3	T3S2R4	OTROS	A	B	C	K'	D	LATITUD	LONGITUD
T. Der. Tecamachalco	62.10	3	2	15723	1.0	61.9	7.3	9.1	3.3	9.6	1.9	5.3	0.6	62.9	7.3	29.8	0.065	0.509	18.927492	-97.673173
T. Der. Oaxaca (Cuota)	83.85	1	1	14036	1.2	58.7	7.6	8.7	3.5	11.5	2.9	5.7	0.2	59.9	7.6	32.5	0.064	0.506	18.828087	-97.497201
T. Der. Oaxaca (Cuota)	83.85	1	2	13699	1.6	58.1	7.2	8.6	3.8	11.9	2.9	5.6	0.3	59.7	7.2	33.1	0.072	0.506	18.828196	-97.497176
T. Der. Oaxaca (Cuota)	83.85	3	1	8380	1.9	47.0	8.4	7.8	4.7	16.8	3.3	9.3	0.8	48.9	8.4	42.7	0.067	0.511	18.830516	-97.484222
T. Der. Oaxaca (Cuota)	83.85	3	2	8750	2.1	50.2	8.1	7.3	4.3	15.6	3.3	8.6	0.5	52.3	8.1	39.6	0.069	0.511	18.831381	-97.482622
Plaza de Cobro Esperanza	99.50	2	1	7207	0.5	47.6	4.8	5.1	7.5	17.8	2.5	12.8	1.4	48.1	4.8	47.1	0.075	0.500	18.870672	-97.386004
Plaza de Cobro Esperanza	99.50	2	2	7207	0.5	47.6	4.8	5.1	7.5	17.8	2.5	12.8	1.4	48.1	4.8	47.1	0.075	0.500	18.870672	-97.386004
Lim. Edos. Term. Pue. Ppia. Ver.	111.40																			
T. Der. Maltrata	128.30	1	1	11488	8.6	51.5	5.9	4.8	4.1	13.5	2.9	7.7	1.0	60.1	5.9	34.0	0.058	0.517	18.828764	-97.254992
T. Der. Maltrata	128.30	1	2	10719	8.7	51.1	5.9	4.8	4.1	13.6	3.0	7.8	1.0	59.8	5.9	34.3	0.067	0.517	18.830809	-97.256812
T. Der. Cd. Mendoza	142.40	1	1	10924	4.5	57.9	7.9	5.1	3.6	12.4	1.7	6.1	0.8	62.4	7.9	29.7	0.068	0.504	18.814237	-97.196891
T. Der. Cd. Mendoza	142.40	1	2	11082	4.5	57.6	7.9	5.2	3.6	12.4	1.8	6.1	0.9	62.1	7.9	30.0	0.073	0.504	18.814361	-97.197280

43 CARR: Acayucan - Cosoleacaque (Cuota)

CLAVE: 30144

RUTA: MEX-145D

AÑO: 2023

LUGAR	ESTACION				CLASIFICACION VEHICULAR EN PORCIENTO										COORDENADAS					
	KM	TE	SC	TDPA	M	A	B	C2	C3	T3S2	T3S3	T3S2R4	OTROS	A	B	C	K'	D	LATITUD	LONGITUD
X. C. Coatzacoalcos - Salina Cruz	0.00																			
Plaza de Cobro Acayucan (Sayula)	0.20	2	1	4941	0.3	37.8	3.8	5.0	6.7	23.7	5.0	15.3	2.4	38.1	3.8	58.1	0.076	0.500	17.910092	-94.937264
Plaza de Cobro Acayucan (Sayula)	0.20	2	2	4941	0.3	37.8	3.8	5.0	6.7	23.7	5.0	15.3	2.4	38.1	3.8	58.1	0.076	0.500	17.910092	-94.937264
Plaza de Cobro Acayucan (Sayula)	0.20	3	1	7652	5.7	37.0	12.7	5.7	4.9	17.0	5.3	10.7	1.0	42.7	12.7	44.6	0.080	0.507	17.911046	-94.920010
Plaza de Cobro Acayucan (Sayula)	0.20	3	2	7449	4.1	38.6	13.2	6.6	4.3	17.0	3.8	11.5	0.9	42.7	13.2	44.1	0.067	0.507	17.911225	-94.920043
X. C. Coatzacoalcos - Salina Cruz	39.20	1	1	9396	6.5	52.9	7.1	4.3	2.6	14.7	3.6	7.4	0.9	59.4	7.1	33.5	0.067	0.509	17.994288	-94.602396
X. C. Coatzacoalcos - Salina Cruz	39.20	1	2	9752	5.8	52.5	6.9	4.7	2.6	15.9	3.1	7.6	0.9	58.3	6.9	34.8	0.068	0.509	17.994630	-94.602356

44 CARR: Amozoc - Perote (Cuota)

CLAVE: 00030

RUTA: MEX-140D

AÑO: 2023

LUGAR	ESTACION				CLASIFICACION VEHICULAR EN PORCIENTO										COORDENADAS					
	KM	TE	SC	TDPA	M	A	B	C2	C3	T3S2	T3S3	T3S2R4	OTROS	A	B	C	K'	D	LATITUD	LONGITUD
T. C. Puebla - Acatzingo (Cuota)	0.00	3	0	12640	2.4	67.2	8.2	8.6	1.8	6.9	1.4	2.6	0.9	69.6	8.2	22.2	0.075	0.508	19.071508	-98.063126
Plaza de Cobro Amozoc	0.68	2	0	11483	0.6	74.7	5.2	4.4	3.6	7.4	0.8	2.5	0.8	75.3	5.2	19.5	0.085	0.500	19.063641	-98.069094
Lim. Edos. Term. Pue. Ppia. Tlax.	20.08																			
X. C. Huamantla - La Venta	25.80	3	0	10434	2.9	73.8	6.4	4.4	2.7	6.1	0.7	2.4	0.6	76.7	6.4	16.9	0.091	0.515	19.228245	-97.896939
Lim. Edos. Term. Tlax. Ppia. Pue.	30.50																			
Lim. Edos. Term. Pue. Ppia. Tlax.	31.26																			

VERACRUZ

44 CARR: Amozoc - Perote (Cuota)

CLAVE: 00030

RUTA: MEX-140D

AÑO: 2023

LUGAR	ESTACION				CLASIFICACION VEHICULAR EN PORCIENTO													COORDENADAS		
	KM	TE	SC	TDPA	M	A	B	C2	C3	T3S2	T3S3	T3S2R4	OTROS	A	B	C	K'	D	LATITUD	LONGITUD
Lim. Edos. Term. Tlax. Ppia. Pue.	31.67																			
Lim. Edos. Term. Pue. Ppia. Tlax.	38.93																			
Plaza de Cobro Cuapiaxtla	40.34	2	0	6693	0.6	77.3	3.6	4.0	3.7	6.0	0.7	3.1	1.0	77.9	3.6	18.5	0.085	0.500	19.310369	-97.797544
Lim. Edos. Term. Tlax. Ppia. Pue.	54.50																			
T. Der. Oriental	61.45	1	0	15044	2.7	71.8	6.7	4.8	1.9	6.2	1.4	3.7	0.8	74.5	6.7	18.8	0.107	0.505	19.411249	-97.651618
T. Der. Oriental	61.45	3	1	6283	2.3	68.2	8.8	5.3	2.4	7.2	2.0	2.9	0.9	70.5	8.8	20.7	0.077	0.511	19.421007	-97.637129
T. Der. Oriental	61.45	3	2	6568	2.3	69.4	8.3	5.0	2.6	7.1	1.9	2.8	0.6	71.7	8.3	20.0	0.125	0.511	19.421034	-97.637180
T. Izq. Teziutlán	62.70	3	0	9063	2.7	61.3	8.3	5.5	3.2	10.0	2.3	5.8	0.9	64.0	8.3	27.7	0.092	0.526	19.426500	-97.629949
X. C. Tepeyahualco - Cantoná	80.10	3	0	11402	2.6	63.3	8.8	5.2	2.0	9.3	2.1	5.8	0.9	65.9	8.8	25.3	0.083	0.528	19.508117	-97.493164
Lim. Edos. Term. Pue. Ppia. Ver.	90.36																			
T. C. Lib. de Perote	105.00																			

45 CARR: Cd. Mendoza - Córdoba (Cuota)

CLAVE: 00485

RUTA: MEX-150D

AÑO: 2023

LUGAR	ESTACION				CLASIFICACION VEHICULAR EN PORCIENTO													COORDENADAS		
	KM	TE	SC	TDPA	M	A	B	C2	C3	T3S2	T3S3	T3S2R4	OTROS	A	B	C	K'	D	LATITUD	LONGITUD
T. Der. Cd. Mendoza	260.50	3	1	13207	4.5	60.1	7.4	4.3	2.6	13.1	1.5	5.5	1.0	64.6	7.4	28.0	0.064	0.515	18.813494	-97.187936
T. Der. Cd. Mendoza	260.50	3	2	14014	4.5	60.2	7.4	4.2	2.6	13.1	1.5	5.5	1.0	64.7	7.4	27.9	0.061	0.515	18.813587	-97.187934
T. Izq. Rio Blanco	268.15	1	1	26140	4.5	68.4	7.2	6.0	1.5	7.5	1.2	3.1	0.6	72.9	7.2	19.9	0.067	0.520	18.833199	-97.132411
T. Izq. Rio Blanco	268.15	1	2	24084	4.5	68.3	7.4	6.2	1.2	7.7	1.2	2.8	0.7	72.8	7.4	19.8	0.066	0.520	18.833299	-97.132383
T. Izq. Rio Blanco	268.15	3	1	21033	5.3	64.4	5.4	3.4	3.0	11.3	1.9	4.6	0.7	69.7	5.4	24.9	0.063	0.506	18.828157	-97.119794
T. Izq. Rio Blanco	268.15	3	2	20575	5.7	66.9	4.7	2.5	3.4	9.0	1.5	5.5	0.8	72.6	4.7	22.7	0.066	0.506	18.828301	-97.119754
T. Izq. Parque Industrial Valle de Orizaba	271.40	3	1	11416	8.2	59.9	7.2	6.2	2.4	9.6	1.7	4.0	0.8	68.1	7.2	24.7	0.066	0.513	18.830057	-97.104067
T. Izq. Parque Industrial Valle de Orizaba	271.40	3	2	12026	8.2	65.5	6.0	5.4	2.1	7.9	1.3	2.9	0.7	73.7	6.0	20.3	0.071	0.513	18.830213	-97.104090
T. Izq. Orizaba	272.30	3	1	19052	6.3	64.5	6.4	3.9	2.6	9.3	1.7	4.6	0.7	70.8	6.4	22.8	0.072	0.514	18.833717	-97.084977
T. Izq. Orizaba	272.30	3	2	17986	6.5	63.5	6.1	3.7	2.5	10.2	2.0	4.8	0.7	70.0	6.1	23.9	0.074	0.514	18.835929	-97.082605
X. C. Tehuacán - Córdoba	276.20	3	1	20501	5.2	63.0	6.6	5.6	3.1	9.0	1.9	5.0	0.6	68.2	6.6	25.2	0.064	0.507	18.862676	-97.068931
X. C. Tehuacán - Córdoba	276.20	3	2	21082	5.4	64.3	5.3	4.8	3.6	9.3	1.8	5.0	0.5	69.7	5.3	25.0	0.060	0.507	18.863004	-97.069020
Córdoba	291.60	1	1	18252	5.6	65.7	6.6	4.7	2.3	8.3	1.6	4.4	0.8	71.3	6.6	22.1	0.085	0.501	18.905349	-96.988303
Córdoba	291.60	1	2	18289	5.6	65.7	6.6	4.7	2.3	8.3	1.6	4.4	0.8	71.3	6.6	22.1	0.077	0.501	18.902188	-96.985269

VERACRUZ

46 CARR: Córdoba - Veracruz (Cuota)

CLAVE: 30066

RUTA: MEX-150D

AÑO: 2023

LUGAR	ESTACION				CLASIFICACION VEHICULAR EN PORCIENTO													COORDENADAS		
	KM	TE	SC	TDPA	M	A	B	C2	C3	T3S2	T3S3	T3S2R4	OTROS	A	B	C	K'	D	LATITUD	LONGITUD
T. C. Córdoba - Ent. Boticaria	0.00	3	1	9526	5.0	49.4	8.2	3.6	4.3	15.7	2.9	10.2	0.7	54.4	8.2	37.4	0.063	0.514	18.865829	-96.853228
T. C. Córdoba - Ent. Boticaria	0.00	3	2	9018	5.0	49.3	8.2	3.6	4.3	15.7	2.9	10.2	0.8	54.3	8.2	37.5	0.068	0.514	18.865475	-96.855176
Plaza de Cobro Cuitláhuac	14.14	2	1	8064	0.5	47.5	4.4	5.1	6.8	17.2	3.2	13.8	1.5	48.0	4.4	47.6	0.086	0.500	18.839476	-96.746939
Plaza de Cobro Cuitláhuac	14.14	2	2	8064	0.5	47.5	4.4	5.1	6.8	17.2	3.2	13.8	1.5	48.0	4.4	47.6	0.086	0.500	18.839476	-96.746939
T. C. La Tinaja - Cosoleacaque (Cuota)	45.00	1	1	9433	4.3	47.7	8.3	4.4	3.8	16.6	3.4	10.5	1.0	52.0	8.3	39.7	0.071	0.518	18.781672	-96.467893
T. C. La Tinaja - Cosoleacaque (Cuota)	45.00	1	2	8785	3.6	50.1	9.1	4.0	3.2	16.1	2.9	10.2	0.8	53.7	9.1	37.2	0.066	0.518	18.781734	-96.467863
T. C. La Tinaja - Cosoleacaque (Cuota)	45.00	3	1	6469	5.9	62.1	6.7	3.9	2.7	8.5	2.1	7.1	1.0	68.0	6.7	25.3	0.079	0.504	18.781564	-96.450012
T. C. La Tinaja - Cosoleacaque (Cuota)	45.00	3	2	6565	7.0	60.3	5.8	4.1	2.9	8.1	3.1	7.6	1.1	67.3	5.8	26.9	0.072	0.504	18.781645	-96.450011
Plaza de Cobro Paso del Toro	89.90	2	1	2874	1.2	82.7	5.6	4.1	2.6	1.9	0.4	1.3	0.2	83.9	5.6	10.5	0.086	0.500	19.081722	-96.198448
Plaza de Cobro Paso del Toro	89.90	2	2	2874	1.2	82.7	5.6	4.1	2.6	1.9	0.4	1.3	0.2	83.9	5.6	10.5	0.086	0.500	19.081722	-96.198448
T. C. Xalapa - Veracruz	98.00	1	1	7020	9.0	81.4	3.8	2.3	1.0	1.3	0.3	0.7	0.2	90.4	3.8	5.8	0.085	0.513	19.136513	-96.152479
T. C. Xalapa - Veracruz	98.00	1	2	6658	8.4	81.3	3.6	2.4	1.5	1.3	0.4	0.9	0.2	89.7	3.6	6.7	0.082	0.513	19.136555	-96.152647

47 CARR: Gutiérrez Zamora - Tihuatlán (Cuota)

CLAVE: 30009

RUTA: MEX-130D

AÑO: 2023

LUGAR	ESTACION				CLASIFICACION VEHICULAR EN PORCIENTO													COORDENADAS		
	KM	TE	SC	TDPA	M	A	B	C2	C3	T3S2	T3S3	T3S2R4	OTROS	A	B	C	K'	D	LATITUD	LONGITUD
T. C. Poza Rica - Veracruz (Cuota)	181.23	3	0	5915	5.2	66.9	4.2	4.0	2.6	7.5	2.8	5.9	0.9	72.1	4.2	23.7	0.088	0.502	20.477978	-97.261530
Plaza de Cobro Totomoxtle	181.36	2	0	2662	2.1	76.0	2.2	3.7	3.6	7.4	1.8	2.5	0.7	78.1	2.2	19.7	0.079	0.500	20.461955	-97.246087
T. Izq. Poza Rica	205.10	1	0	6682	4.3	71.4	4.8	4.3	1.8	6.3	2.3	3.7	1.1	75.7	4.8	19.5	0.089	0.522	20.612167	-97.388397
T. Izq. Poza Rica	205.10	3	0	8945	5.5	73.5	3.5	3.1	3.4	5.2	1.9	3.1	0.8	79.0	3.5	17.5	0.111	0.508	20.630990	-97.395451
Paso el Pital	207.46	3	0	7359	3.3	72.9	3.5	3.3	2.7	6.4	2.9	4.0	1.0	76.2	3.5	20.3	0.097	0.501	20.643900	-97.414217
T. C. Tihuatlán - Tuxpam (Cuota)	218.51	1	0	7435	4.1	72.5	3.5	3.2	2.7	6.5	2.6	3.9	1.0	76.6	3.5	19.9	0.091	0.501	20.687557	-97.484300

48 CARR: La Tinaja - Acayucan (Cuota)

CLAVE: 30144

RUTA: MEX-145D

AÑO: 2023

LUGAR	ESTACION				CLASIFICACION VEHICULAR EN PORCIENTO													COORDENADAS		
	KM	TE	SC	TDPA	M	A	B	C2	C3	T3S2	T3S3	T3S2R4	OTROS	A	B	C	K'	D	LATITUD	LONGITUD
T. C. Córdoba - Veracruz (Cuota)	0.00																			
X. C. Córdoba - Boticaria	2.50	1	1	7031	1.8	50.6	9.6	4.8	3.9	15.8	3.0	9.6	0.9	52.4	9.6	38.0	0.065	0.502	18.772109	-96.450032
X. C. Córdoba - Boticaria	2.50	1	2	6986	3.0	49.7	6.5	5.5	4.6	15.0	3.9	11.0	0.8	52.7	6.5	40.8	0.067	0.502	18.772180	-96.449974
X. C. Córdoba - Boticaria	2.50	3	1	7232	3.7	46.9	10.4	4.9	3.8	15.3	5.0	9.0	1.0	50.6	10.4	39.0	0.072	0.524	18.765027	-96.440648
X. C. Córdoba - Boticaria	2.50	3	2	7945	3.1	45.3	11.2	5.2	2.4	19.3	3.3	9.2	1.0	48.4	11.2	40.4	0.066	0.524	18.765209	-96.440740
X. C. Buenavista - Tuxtpec	83.36	1	1	7184	9.1	46.3	8.4	5.6	2.2	14.3	3.1	10.2	0.8	55.4	8.4	36.2	0.068	0.506	18.337520	-95.826438
X. C. Buenavista - Tuxtpec	83.36	1	2	7013	8.9	46.6	8.5	5.3	2.2	14.2	2.9	10.5	0.9	55.5	8.5	36.0	0.068	0.506	18.337585	-95.826377

VERACRUZ

48 CARR : La Tinaja - Acayucan (Cuota)

CLAVE: 30144

RUTA: MEX-145D

AÑO: 2023

LUGAR	ESTACION				CLASIFICACION VEHICULAR EN PORCIENTO														COORDENADAS	
	KM	TE	SC	TDPA	M	A	B	C2	C3	T3S2	T3S3	T3S2R4	OTROS	A	B	C	K'	D	LATITUD	LONGITUD
Plaza de Cobro Cosamaloapan	83.36	2	1	6428	0.3	37.8	4.7	4.6	7.4	22.8	5.1	14.9	2.4	38.1	4.7	57.2	0.076	0.500	18.335050	-95.822290
Plaza de Cobro Cosamaloapan	83.36	2	2	6428	0.3	37.8	4.7	4.6	7.4	22.8	5.1	14.9	2.4	38.1	4.7	57.2	0.076	0.500	18.335050	-95.822290
X. C. Santiago Tuxtla - Playa Vicente	120.00	1	1	7454	1.5	37.8	8.2	6.2	4.9	22.0	5.6	13.1	0.7	39.3	8.2	52.5	0.072	0.509	18.163052	-95.547353
X. C. Santiago Tuxtla - Playa Vicente	120.00	1	2	7187	1.4	37.1	8.5	6.3	5.0	21.6	5.9	13.3	0.9	38.5	8.5	53.0	0.070	0.509	18.163200	-95.547267
X. C. Santiago Tuxtla - Playa Vicente	120.00	3	1	7179	2.3	48.7	9.3	5.1	4.1	14.7	4.4	10.6	0.8	51.0	9.3	39.7	0.063	0.524	18.153719	-95.532531
X. C. Santiago Tuxtla - Playa Vicente	120.00	3	2	7900	2.4	47.2	9.4	5.6	4.0	14.4	5.0	11.1	0.9	49.6	9.4	41.0	0.067	0.524	18.153866	-95.532420
X. C. Coatzacoalcos - Salina Cruz	188.00	1	1	5707	1.7	49.0	11.0	5.5	4.3	13.6	3.5	10.5	0.9	50.7	11.0	38.3	0.064	0.502	17.910618	-94.952548
X. C. Coatzacoalcos - Salina Cruz	188.00	1	2	5762	2.0	48.2	11.5	5.1	4.3	14.0	3.2	10.9	0.8	50.2	11.5	38.3	0.076	0.502	17.910698	-94.952526

49 CARR : Las Choapas - Ocozocoautla (Cuota)

CLAVE: 00077

RUTA: MEX-187D

AÑO: 2023

LUGAR	ESTACION				CLASIFICACION VEHICULAR EN PORCIENTO														COORDENADAS	
	KM	TE	SC	TDPA	M	A	B	C2	C3	T3S2	T3S3	T3S2R4	OTROS	A	B	C	K'	D	LATITUD	LONGITUD
T. C. Coatzacoalcos - Villahermosa	0.00	3	0	6147	4.2	45.2	10.0	5.7	4.6	15.4	4.2	9.8	0.9	49.4	10.0	40.6	0.070	0.505	18.061491	-94.245558
Plaza de Cobro Las Choapas	16.80	1	0	5084	4.8	54.3	8.1	5.0	4.0	11.5	3.0	8.3	1.0	59.1	8.1	32.8	0.058	0.502	17.953786	-94.176884
Plaza de Cobro Las Choapas	16.80	3	0	3400	3.8	38.0	11.0	6.9	5.7	18.1	3.6	11.9	1.0	41.8	11.0	47.2	0.057	0.511	17.926450	-94.162357
Ent. Nuevo Progreso	62.40	1	0	3776	6.8	40.6	11.7	6.9	3.5	18.1	2.5	9.1	0.8	47.4	11.7	40.9	0.070	0.506	17.670218	-93.869373
Lim. Edos. Term. Ver. Ppia. Tab.	96.68																			
Plaza de Cobro Malpasito	112.70	1	0	2876	1.0	49.4	5.8	11.3	5.9	15.3	3.5	6.8	1.0	50.4	5.8	43.8	0.073	0.524	17.351813	-93.587602
Plaza de Cobro Malpasito	112.70	2	0	4928	0.7	51.0	4.3	7.3	7.7	14.9	2.7	10.0	1.4	51.7	4.3	44.0	0.072	0.500	17.349070	-93.586472
Lim. Edos. Term. Tab. Ppia. Chis.	113.70																			
T. Izq. Malpaso	123.79	1	0	4975	1.4	66.6	6.2	6.0	3.5	7.8	2.3	5.4	0.8	68.0	6.2	25.8	0.064	0.519	17.269207	-93.572239
X. C. Tepatán - Raudales Malpaso	134.00	1	0	5054	3.6	55.1	5.2	8.5	3.9	12.1	2.9	8.0	0.7	58.7	5.2	36.1	0.072	0.505	17.191633	-93.554752
T. Der a América Libre	163.40	1	0	5463	4.7	54.3	5.4	9.5	3.6	10.7	3.2	8.0	0.6	59.0	5.4	35.6	0.064	0.516	17.005032	-93.501411
Carrizal	173.60	1	0	5956	3.0	57.2	5.2	9.5	3.8	11.0	2.8	6.9	0.6	60.2	5.2	34.6	0.069	0.514	16.921506	-93.452359
Plaza de Cobro Ocozocoautla	182.50	1	0	5122	3.5	55.1	9.1	5.8	3.2	12.8	2.3	7.4	0.8	58.6	9.1	32.3	0.067	0.505	16.870697	-93.414328
Plaza de Cobro Ocozocoautla	182.50	2	0	5120	0.6	55.7	4.2	6.9	6.8	13.2	2.4	8.9	1.3	56.3	4.2	39.5	0.072	0.500	16.863183	-93.406856
T. C. Tapanatepec - Tuxtla Gutiérrez	197.50	1	0	6101	4.8	59.5	7.8	5.2	2.9	10.7	2.0	6.5	0.6	64.3	7.8	27.9	0.069	0.506	16.774230	-93.320007

50 CARR : Libramiento de Cardel (Cuota)

CLAVE: 30729

RUTA: MEX-180D

AÑO: 2023

LUGAR	ESTACION				CLASIFICACION VEHICULAR EN PORCIENTO														COORDENADAS	
	KM	TE	SC	TDPA	M	A	B	C2	C3	T3S2	T3S3	T3S2R4	OTROS	A	B	C	K'	D	LATITUD	LONGITUD
T. C. Tamarindo - Cardel	0.00	3	0	13780	10.3	63.7	5.2	3.7	2.2	6.7	2.1	5.1	1.0	74.0	5.2	20.8	0.074	0.513	19.377741	-96.384859
T. C. Poza Rica - Veracruz Norte	2.50																			

VERACRUZ

50 CARR: Libramiento de Cardel (Cuota)

CLAVE: 30729

RUTA: MEX-180D

AÑO: 2023

LUGAR	ESTACION				CLASIFICACION VEHICULAR EN PORCIENTO													COORDENADAS		
	KM	TE	SC	TDPA	M	A	B	C2	C3	T3S2	T3S3	T3S2R4	OTROS	A	B	C	K'	D	LATITUD	LONGITUD
T. C. Poza Rica - Veracruz Sur	8.70	1	1	8544	6.1	67.7	4.1	3.2	2.3	7.5	2.2	6.1	0.8	73.8	4.1	22.1	0.078	0.500	19.364773	-96.348654
T. C. Poza Rica - Veracruz Sur	8.70	1	2	8543	8.9	65.9	3.7	4.4	1.9	5.9	1.4	6.9	1.0	74.8	3.7	21.5	0.075	0.500	19.364793	-96.348556

51 CARR: Libramiento de Córdoba (Cuota)

CLAVE: 30742

RUTA: MEX-150D

AÑO: 2023

LUGAR	ESTACION				CLASIFICACION VEHICULAR EN PORCIENTO													COORDENADAS		
	KM	TE	SC	TDPA	M	A	B	C2	C3	T3S2	T3S3	T3S2R4	OTROS	A	B	C	K'	D	LATITUD	LONGITUD
T. Aut. Cd. Mendoza - Córdoba (Cuota)	291.60	3	1	18473	1.4	68.0	5.8	6.3	3.6	7.6	1.2	5.3	0.8	69.4	5.8	24.8	0.091	0.507	18.878237	-96.953485
T. Aut. Cd. Mendoza - Córdoba (Cuota)	291.60	3	2	17996	1.4	68.0	5.8	6.3	3.6	7.6	1.2	5.3	0.8	69.4	5.8	24.8	0.077	0.507	18.878545	-96.953886
T. C. Córdoba - Ent. Boticaria	301.10	1	1	15086	2.1	62.1	5.5	6.8	5.5	8.4	2.3	6.8	0.5	64.2	5.5	30.3	0.090	0.518	18.859868	-96.881209
T. C. Córdoba - Ent. Boticaria	301.10	1	2	16182	2.1	62.1	5.5	6.8	5.5	8.4	2.3	6.8	0.5	64.2	5.5	30.3	0.077	0.518	18.859949	-96.881225

52 CARR: Libramiento de Perote (Cuota)

CLAVE: 30737

RUTA: MEX-140D

AÑO: 2023

LUGAR	ESTACION				CLASIFICACION VEHICULAR EN PORCIENTO													COORDENADAS		
	KM	TE	SC	TDPA	M	A	B	C2	C3	T3S2	T3S3	T3S2R4	OTROS	A	B	C	K'	D	LATITUD	LONGITUD
T. C. San Hipólito - Xalapa Poniente	0.00	3	1	1059	1.8	44.8	5.8	4.9	10.6	16.9	7.6	6.7	0.9	46.6	5.8	47.6	0.084	0.506	19.545071	-97.293135
T. C. San Hipólito - Xalapa Poniente	0.00	3	2	1084	3.1	44.4	4.8	5.7	10.6	16.2	7.7	6.8	0.7	47.5	4.8	47.7	0.070	0.506	19.545297	-97.293232
T. C. Amozoc - Perote (Cuota)	6.40																			
T. Der. Perote	9.60	1	1	4736	7.4	55.6	10.4	7.2	3.3	6.3	3.2	5.7	0.9	63.0	10.4	26.6	0.066	0.504	19.587565	-97.255749
T. Der. Perote	9.60	1	2	4659	7.5	55.2	9.0	7.3	3.4	7.8	3.2	5.7	0.9	62.7	9.0	28.3	0.068	0.504	19.587750	-97.255791
T. Der. Perote	9.60	3	1	5734	4.8	66.7	6.3	3.8	3.0	7.7	2.4	4.4	0.9	71.5	6.3	22.2	0.084	0.524	19.599173	-97.235949
T. Der. Perote	9.60	3	2	6322	3.5	67.7	6.1	3.8	2.7	7.9	2.7	4.6	1.0	71.2	6.1	22.7	0.082	0.524	19.599420	-97.235872
T. C. San Hipólito - Xalapa Oriente	17.80																			

53 CARR: Libramiento de Plan del Río (Cuota)

CLAVE: 30747

RUTA: MEX-140D

AÑO: 2023

LUGAR	ESTACION				CLASIFICACION VEHICULAR EN PORCIENTO													COORDENADAS		
	KM	TE	SC	TDPA	M	A	B	C2	C3	T3S2	T3S3	T3S2R4	OTROS	A	B	C	K'	D	LATITUD	LONGITUD
T. C. Xalapa - Veracruz (Oeste)	22.80	3	1	6047	3.8	77.5	5.1	3.0	2.5	2.4	1.1	3.7	0.9	81.3	5.1	13.6	0.088	0.520	19.439804	-96.702751
T. C. Xalapa - Veracruz (Oeste)	22.80	3	2	6559	3.7	77.8	5.1	3.0	2.5	2.4	1.1	3.7	0.7	81.5	5.1	13.4	0.103	0.520	19.439885	-96.702730
T. C. Xalapa - Veracruz (Este)	35.10																			

VERACRUZ

54 CARR: Libramiento de Xalapa (Cuota)

CLAVE:

RUTA: MEX-140D

AÑO: 2023

LUGAR	ESTACION				CLASIFICACION VEHICULAR EN PORCIENTO													COORDENADAS		
	KM	TE	SC	TDPA	M	A	B	C2	C3	T3S2	T3S3	T3S2R4	OTROS	A	B	C	K'	D	LATITUD	LONGITUD
T. C. Perote - Xalapa (Cuota)	147.10																			
Plaza de Cobro Miradores	174.50	1	1	2523	5.4	44.5	13.5	3.6	2.8	15.1	3.5	10.5	1.1	49.9	13.5	36.6	0.104	0.517	19.476951	-96.779501
Plaza de Cobro Miradores	174.50	1	2	2361	5.4	44.7	13.3	3.5	2.7	15.2	3.6	10.6	1.0	50.1	13.3	36.6	0.091	0.517	19.477175	-96.779676
Plaza de Cobro Miradores	174.50	2	1	2538	0.6	47.8	2.8	3.9	5.0	17.1	4.2	15.3	3.3	48.4	2.8	48.8	0.101	0.500	19.474365	-96.775339
Plaza de Cobro Miradores	174.50	2	2	2538	0.6	47.8	2.8	3.9	5.0	17.1	4.2	15.3	3.3	48.4	2.8	48.8	0.101	0.500	19.474365	-96.775339
T. C. Xalapa - Veracruz	176.30																			

55 CARR: Nuevo Necaxa - Tihuatlán (Cuota)

CLAVE:

RUTA: MEX-132D

AÑO: 2023

LUGAR	ESTACION				CLASIFICACION VEHICULAR EN PORCIENTO													COORDENADAS		
	KM	TE	SC	TDPA	M	A	B	C2	C3	T3S2	T3S3	T3S2R4	OTROS	A	B	C	K'	D	LATITUD	LONGITUD
T. C. Tejocotal - Nuevo Necaxa (Cuota)	0.00																			
T. Ramal a Ávila Camacho	36.65	1	1	4962	2.7	69.9	5.1	6.1	3.1	5.6	2.4	4.1	1.0	72.6	5.1	22.3	0.110	0.504	20.427796	-97.921487
T. Ramal a Ávila Camacho	36.65	1	2	5036	2.8	69.3	5.0	6.1	3.3	5.8	2.4	4.4	0.9	72.1	5.0	22.9	0.147	0.504	20.427870	-97.921519
T. Ramal a Ávila Camacho	36.65	3	1	4266	4.5	65.2	6.7	7.2	3.5	5.7	1.7	4.6	0.9	69.7	6.7	23.6	0.102	0.508	20.441033	-97.890926
T. Ramal a Ávila Camacho	36.65	3	2	4128	4.8	64.9	6.5	7.1	3.7	5.9	1.9	4.4	0.8	69.7	6.5	23.8	0.118	0.508	20.441071	-97.890943
X. C. Villa Lázaro Cárdenas - Mecapalapa	45.00	1	0	4872	5.2	65.1	6.7	7.6	2.5	4.9	2.0	5.3	0.7	70.3	6.7	23.0	0.102	0.501	20.488687	-97.800217
X. C. Villa Lázaro Cárdenas - Mecapalapa	45.00	3	0	6599	3.5	63.6	6.4	6.1	2.8	7.2	3.9	5.5	1.0	67.1	6.4	26.5	0.074	0.516	20.498479	-97.784299
Lim. Edos. Term. Pue. Ppia. Ver.	59.00																			
Tihuatlán	84.78	1	0	3850	1.7	73.9	3.9	3.2	2.8	7.2	2.8	3.8	0.7	75.6	3.9	20.5	0.084	0.504	20.657230	-97.529769

56 CARR: Nuevo Teapa - Cosoleacaque (Cuota)

CLAVE: 30007

RUTA: MEX-180D

AÑO: 2023

LUGAR	ESTACION				CLASIFICACION VEHICULAR EN PORCIENTO													COORDENADAS		
	KM	TE	SC	TDPA	M	A	B	C2	C3	T3S2	T3S3	T3S2R4	OTROS	A	B	C	K'	D	LATITUD	LONGITUD
T. C. Coatzacoalcos - Villahermosa	0.00	3	1	7352	6.1	46.2	8.3	5.0	3.1	18.3	4.0	8.0	1.0	52.3	8.3	39.4	0.070	0.501	18.070823	-94.321667
T. C. Coatzacoalcos - Villahermosa	0.00	3	2	7368	5.8	47.0	8.2	4.6	3.0	17.9	4.2	8.3	1.0	52.8	8.2	39.0	0.072	0.501	18.070782	-94.321589
T. Der. Ixhuatlán del Sureste	10.40	1	1	7219	6.2	48.2	6.0	5.3	4.8	16.6	3.4	8.5	1.0	54.4	6.0	39.6	0.074	0.514	18.022739	-94.376699
T. Der. Ixhuatlán del Sureste	10.40	1	2	7637	6.3	48.4	5.9	5.1	4.5	17.0	3.6	8.2	1.0	54.7	5.9	39.4	0.083	0.514	18.022611	-94.376753
Plaza de Cobro Puente Antonio Dovalí Jaime	11.30	2	1	7129	1.3	48.2	2.5	5.0	5.9	20.1	4.1	11.1	1.8	49.5	2.5	48.0	0.089	0.500	18.013445	-94.396773
Plaza de Cobro Puente Antonio Dovalí Jaime	11.30	2	2	7129	1.3	48.2	2.5	5.0	5.9	20.1	4.1	11.1	1.8	49.5	2.5	48.0	0.089	0.500	18.013445	-94.396773
X. C. Ramal a Refinería las Matas	25.00	1	1	8305	4.9	55.6	5.4	4.3	3.2	14.7	3.5	7.4	1.0	60.5	5.4	34.1	0.079	0.512	18.014657	-94.520166
X. C. Ramal a Refinería las Matas	25.00	1	2	7903	4.8	54.8	5.7	4.1	3.4	15.3	3.7	7.2	1.0	59.6	5.7	34.7	0.087	0.512	18.014619	-94.520431
X. C. Coatzacoalcos - Salina Cruz	27.20	1	1	10550	6.5	63.0	4.5	4.2	2.7	10.5	2.5	5.3	0.8	69.5	4.5	26.0	0.081	0.523	18.016832	-94.532369
X. C. Coatzacoalcos - Salina Cruz	27.20	1	2	11573	6.4	63.3	4.0	4.3	2.8	10.7	2.5	5.2	0.8	69.7	4.0	26.3	0.068	0.523	18.017563	-94.537040

VERACRUZ

56 CARR: Nuevo Teapa - Cosolecaque (Cuota)

CLAVE: 30007

RUTA: MEX-180D

AÑO: 2023

LUGAR	ESTACION				CLASIFICACION VEHICULAR EN PORCIENTO										COORDENADAS					
	KM	TE	SC	TDPA	M	A	B	C2	C3	T3S2	T3S3	T3S2R4	OTROS	A	B	C	K'	D	LATITUD	LONGITUD
T. C. Minatitlán - Coatzacoalcos (Vía Cántica)	28.10	1	1	17276	5.3	70.5	4.0	4.4	2.2	7.6	1.7	3.6	0.7	75.8	4.0	20.2	0.081	0.502	18.019702	-94.549022
T. C. Minatitlán - Coatzacoalcos (Vía Cántica)	28.10	1	2	17149	5.5	71.3	4.0	4.3	2.0	7.2	1.7	3.4	0.6	76.8	4.0	19.2	0.076	0.502	18.019626	-94.549039
T. C. Minatitlán - Coatzacoalcos (Vía Cántica)	28.10	3	1	15779	4.6	69.8	4.2	4.4	2.3	7.9	1.8	4.2	0.8	74.4	4.2	21.4	0.089	0.512	18.021180	-94.557437
T. C. Minatitlán - Coatzacoalcos (Vía Cántica)	28.10	3	2	15028	4.3	70.0	4.3	4.5	2.5	7.7	1.8	4.0	0.9	74.3	4.3	21.4	0.080	0.512	18.021087	-94.557468
Cosolecaque	32.00																			

57 CARR: Perote - Banderilla (Cuota)

CLAVE:

RUTA: MEX-140D

AÑO: 2023

LUGAR	ESTACION				CLASIFICACION VEHICULAR EN PORCIENTO										COORDENADAS					
	KM	TE	SC	TDPA	M	A	B	C2	C3	T3S2	T3S3	T3S2R4	OTROS	A	B	C	K'	D	LATITUD	LONGITUD
X. C. San Hipólito - Xalapa	111.60																			
Plaza de Cobro Las Vigas	122.50	3	1	3613	3.9	66.3	7.4	3.7	1.8	8.8	1.7	5.6	0.8	70.2	7.4	22.4	0.092	0.515	19.630431	-97.123306
Plaza de Cobro Las Vigas	122.50	3	2	3837	3.9	67.5	7.6	4.0	1.6	7.4	2.2	5.0	0.8	71.4	7.6	21.0	0.090	0.515	19.630532	-97.123293
T. Izq Libramiento de Xalapa (Cuota)	147.00	1	1	6755	5.1	72.3	4.3	4.5	1.8	5.9	1.4	3.9	0.8	77.4	4.3	18.3	0.072	0.514	19.600626	-96.955927
T. Izq Libramiento de Xalapa (Cuota)	147.00	1	2	7152	5.0	72.7	4.2	4.6	1.8	5.7	1.3	3.9	0.8	77.7	4.2	18.1	0.072	0.514	19.600739	-96.956116
Banderilla	148.00																			

58 CARR: Poza Rica - Cardel (Cuota)

CLAVE:

RUTA: MEX-180D

AÑO: 2023

LUGAR	ESTACION				CLASIFICACION VEHICULAR EN PORCIENTO										COORDENADAS					
	KM	TE	SC	TDPA	M	A	B	C2	C3	T3S2	T3S3	T3S2R4	OTROS	A	B	C	K'	D	LATITUD	LONGITUD
T. C. Poza Rica - Veracruz Norte	37.00	3	0	3924	9.1	65.3	3.5	3.0	3.6	5.9	2.4	6.3	0.9	74.4	3.5	22.1	0.072	0.511	20.455018	-97.243808
T. C. Teziutlán - Nautla	84.50	1	0	3737	2.5	71.3	4.6	2.9	3.4	5.9	2.2	6.3	0.9	73.8	4.6	21.6	0.075	0.506	20.154396	-96.950822
T. C. Poza Rica - Veracruz Sur	160.50																			

59 CARR: Tihuatlán - Tuxpam

CLAVE: 30008

RUTA: MEX-130D

AÑO: 2023

LUGAR	ESTACION				CLASIFICACION VEHICULAR EN PORCIENTO										COORDENADAS					
	KM	TE	SC	TDPA	M	A	B	C2	C3	T3S2	T3S3	T3S2R4	OTROS	A	B	C	K'	D	LATITUD	LONGITUD
T. C. Pachuca - Tuxpam	0.00	3	0	8858	2.6	75.3	5.9	2.7	1.3	4.7	2.2	4.5	0.8	77.9	5.9	16.2	0.103	0.524	20.665185	-97.514462
T. C. Gutiérrez Zamora - Tihuatlán (Cuota)	4.70	3	0	9653	3.7	63.2	6.3	5.8	3.0	6.3	3.8	7.0	0.9	66.9	6.3	26.8	0.091	0.502	20.705337	-97.489263
T. C. Pachuca - Tuxpam	18.90	1	0	9137	7.5	63.2	5.9	6.0	2.2	5.5	2.6	6.2	0.9	70.7	5.9	23.4	0.084	0.503	20.808939	-97.481395
T. C. Pachuca - Tuxpam	18.90	3	1	6732	5.6	66.9	4.2	4.8	1.9	5.6	3.7	6.4	0.9	72.5	4.2	23.3	0.082	0.502	20.828788	-97.475202
T. C. Pachuca - Tuxpam	18.90	3	2	6786	5.4	66.8	4.9	4.8	2.2	5.3	3.6	6.3	0.7	72.2	4.9	22.9	0.074	0.502	20.828812	-97.475307
T. Der. El Muro	25.15	3	1	5503	6.3	70.9	5.2	4.9	2.6	3.3	2.2	3.7	0.9	77.2	5.2	17.6	0.102	0.517	20.876032	-97.460394

VERACRUZ

59 CARR: Tihuatlán - Túxpam

CLAVE: 30008

RUTA: MEX-130D

AÑO: 2023

LUGAR	ESTACION				CLASIFICACION VEHICULAR EN PORCIENTO													COORDENADAS		
	KM	TE	SC	TDPA	M	A	B	C2	C3	T3S2	T3S3	T3S2R4	OTROS	A	B	C	K'	D	LATITUD	LONGITUD
T. Der. El Muro	25.15	3	2	5143	6.1	70.6	5.0	5.4	2.9	3.0	2.7	3.5	0.8	76.7	5.0	18.3	0.107	0.517	20.876014	-97.460665
Plaza de Cobro Puente Túxpam	32.80	2	1	4827	1.1	65.3	4.4	2.9	3.5	8.6	3.6	9.2	1.4	66.4	4.4	29.2	0.078	0.500	20.752931	-97.482380
Plaza de Cobro Puente Túxpam	32.80	2	2	4827	1.1	65.3	4.4	2.9	3.5	8.6	3.6	9.2	1.4	66.4	4.4	29.2	0.078	0.500	20.752931	-97.482380
Túxpam	37.50	1	1	6996	10.1	77.8	2.8	3.6	2.1	1.3	0.8	1.2	0.3	87.9	2.8	9.3	0.082	0.539	20.940679	-97.404690
Túxpam	37.50	1	2	7176	10.2	77.3	2.6	3.9	2.1	1.3	1.0	1.2	0.4	87.5	2.6	9.9	0.073	0.539	20.940754	-97.404727

60 CARR: Túxpam - Tampico (Cuota)

CLAVE:

RUTA: MEX-D

AÑO: 2023

LUGAR	ESTACION				CLASIFICACION VEHICULAR EN PORCIENTO													COORDENADAS		
	KM	TE	SC	TDPA	M	A	B	C2	C3	T3S2	T3S3	T3S2R4	OTROS	A	B	C	K'	D	LATITUD	LONGITUD
T. C. Tihuatlán - Túxpam	0.00	1	0	3736	2.5	56.4	3.8	3.1	3.8	15.7	4.3	9.5	0.9	58.9	3.8	37.3	0.073	0.531	20.892085	-97.468301
T. C. Tuxpan - Tampico	10.00	3	0	4139	4.0	56.2	6.2	4.8	3.7	13.1	3.5	7.6	0.9	60.2	6.2	33.6	0.079	0.520	20.971810	-97.491313
X. C. Naranjos - Tamiahua	54.30	3	0	3701	3.9	53.0	7.5	3.7	2.4	14.6	4.4	9.6	0.9	56.9	7.5	35.6	0.072	0.522	21.330872	-97.629772
T. C. Tuxpan - Tampico Norte	102.00																			

61 CARR: Poza Rica - Veracruz

CLAVE: 30146

RUTA: MEX-180-180D

AÑO: 2023

LUGAR	ESTACION				CLASIFICACION VEHICULAR EN PORCIENTO													COORDENADAS		
	KM	TE	SC	TDPA	M	A	B	C2	C3	T3S2	T3S3	T3S2R4	OTROS	A	B	C	K'	D	LATITUD	LONGITUD
T. C. Pachuca - Túxpam	0.00	3	1	17245	4.3	88.1	2.4	3.1	0.7	0.6	0.3	0.4	0.1	92.4	2.4	5.2	0.070	0.518	20.541991	-97.473910
T. C. Pachuca - Túxpam	0.00	3	2	18545	3.7	88.9	2.2	3.0	0.9	0.6	0.3	0.3	0.1	92.6	2.2	5.2	0.068	0.518	20.542066	-97.473825
T. Izq. Santa Águeda	8.38	3	0	10164	4.4	88.2	1.4	3.9	0.7	0.5	0.4	0.4	0.1	92.6	1.4	6.0	0.073	0.503	20.497759	-97.410325
Reforma Escolín	14.00	1	0	9615	3.9	88.4	1.4	4.2	0.7	0.5	0.5	0.4	0.0	92.3	1.4	6.3	0.075	0.503	20.480098	-97.393937
Reforma Escolín	14.00	3	0	8774	4.7	87.9	1.4	3.7	0.9	0.5	0.4	0.4	0.1	92.6	1.4	6.0	0.080	0.501	20.476610	-97.384467
T. Izq. Libramiento de Papanlla	19.80	1	0	9230	5.2	86.1	1.7	3.5	2.0	0.5	0.4	0.5	0.1	91.3	1.7	7.0	0.076	0.501	20.467600	-97.344686
T. Izq. Libramiento de Papanlla	19.80	3	1	4295	6.2	87.0	1.1	4.4	0.6	0.2	0.2	0.1	0.2	93.2	1.1	5.7	0.074	0.505	20.460961	-97.339706
T. Izq. Libramiento de Papanlla	19.80	3	2	4217	6.6	85.8	1.0	4.9	0.6	0.3	0.2	0.1	0.5	92.4	1.0	6.6	0.079	0.505	20.461023	-97.339631
Papanlla	23.00	3	0	5905	6.5	81.4	2.4	6.2	1.3	0.9	0.4	0.7	0.2	87.9	2.4	9.7	0.079	0.501	20.449558	-97.296833
T. C. Tihuatlán - El Palmar (Cuota)	31.00	3	0	6975	6.7	76.4	2.9	6.1	1.8	3.3	1.3	1.4	0.1	83.1	2.9	14.0	0.092	0.529	20.460865	-97.238999
T. Izq. Gutiérrez Zamora	51.43	3	0	7920	11.4	71.3	2.6	6.6	1.8	3.3	1.1	1.3	0.6	82.7	2.6	14.7	0.089	0.510	20.439934	-97.087979
Puente Tecolutla	52.80	2	0	4321	11.3	72.4	3.4	3.5	2.4	4.7	1.0	1.0	0.3	83.7	3.4	12.9	0.078	0.500	20.437751	-97.086545
T. Der. Hueytepec	66.88	3	0	4137	4.4	77.1	3.1	5.5	1.9	5.0	1.4	1.4	0.2	81.5	3.1	15.4	0.097	0.516	20.386690	-96.953913
T. Der. Martínez de La Torre	93.01	1	0	6837	5.2	77.1	3.0	5.1	1.8	4.6	1.5	1.5	0.2	82.3	3.0	14.7	0.082	0.505	20.240739	-96.797024
Nautla	96.15	1	0	6103	4.0	76.9	3.9	4.3	2.3	5.7	1.3	1.4	0.2	80.9	3.9	15.2	0.079	0.522	20.223668	-96.786964
Nautla	96.15	3	0	6456	6.5	71.7	4.1	4.2	2.2	5.8	2.7	2.5	0.3	78.2	4.1	17.7	0.075	0.501	20.200432	-96.761169

VERACRUZ

61 CARR: Poza Rica - Veracruz

CLAVE: 30146

RUTA: MEX-180-180D

AÑO: 2023

LUGAR	ESTACION				CLASIFICACION VEHICULAR EN PORCIENTO													COORDENADAS		
	KM	TE	SC	TDPA	M	A	B	C2	C3	T3S2	T3S3	T3S2R4	OTROS	A	B	C	K'	D	LATITUD	LONGITUD
Puente Nautla	97.00	2	0	3231	4.7	74.5	3.7	4.6	3.2	6.2	1.2	1.5	0.4	79.2	3.7	17.1	0.078	0.500	20.210202	-96.778742
Vega de Alatorre	122.45	1	0	5023	10.7	72.1	3.4	5.8	2.1	3.4	1.1	1.2	0.2	82.8	3.4	13.8	0.095	0.525	20.031575	-96.657041
Santa Ana	146.12	1	0	5240	6.0	73.1	5.8	4.7	2.1	3.9	2.1	1.4	0.9	79.1	5.8	15.1	0.081	0.503	19.905912	-96.515581
T. Der. Plan de Las Hayas	158.81	1	0	4881	5.4	71.9	5.6	5.3	2.6	5.4	1.9	1.6	0.3	77.3	5.6	17.1	0.085	0.504	19.791323	-96.443139
Palma Sola	160.90	3	0	3919	6.1	73.3	5.2	5.0	2.0	4.3	1.5	2.0	0.6	79.4	5.2	15.4	0.084	0.523	19.765597	-96.427017
Laguna Verde	167.39	3	0	7854	3.9	72.4	5.1	4.4	2.3	6.2	1.9	2.9	0.9	76.3	5.1	18.6	0.084	0.522	19.719799	-96.421285
Farallón Don Carlos	179.49	3	0	7610	4.3	73.3	5.1	3.8	1.8	5.7	1.9	3.3	0.8	77.6	5.1	17.3	0.079	0.526	19.628504	-96.414300
T. Der. Zempoala	205.86	1	1	6613	6.4	74.2	3.5	3.1	3.8	4.0	2.4	2.1	0.5	80.6	3.5	15.9	0.084	0.520	19.446402	-96.377563
T. Der. Zempoala	205.86	1	2	6114	8.3	71.6	3.4	3.9	3.5	4.8	2.0	1.9	0.6	79.9	3.4	16.7	0.079	0.520	19.446404	-96.377470
T. Libramiento de Cardel Norte	211.66																			
T. Der. José Cardel	214.73	1	1	11652	8.6	80.6	2.0	1.7	1.3	3.0	0.9	1.5	0.4	89.2	2.0	8.8	0.091	0.507	19.394965	-96.383063
T. Der. José Cardel	214.73	1	2	11326	8.7	80.2	2.0	2.1	1.4	2.8	1.1	1.3	0.4	88.9	2.0	9.1	0.085	0.507	19.394751	-96.382878
T. Der. José Cardel	214.73	3	1	12423	6.2	70.0	4.3	5.2	2.3	4.4	2.8	3.8	1.0	76.2	4.3	19.5	0.074	0.519	19.353426	-96.333381
T. Der. José Cardel	214.73	3	2	13422	5.4	72.2	3.7	5.1	2.5	4.3	2.1	3.8	0.9	77.6	3.7	18.7	0.076	0.519	19.353502	-96.333348
T. Libramiento de Cardel Sur	216.67																			
Plaza de Cobro La Antigua	222.47	2	1	10446	1.4	69.5	3.6	3.4	3.8	7.7	2.9	6.2	1.5	70.9	3.6	25.5	0.078	0.500	19.320360	-96.310801
Plaza de Cobro La Antigua	222.47	2	2	10446	1.4	69.5	3.6	3.4	3.8	7.7	2.9	6.2	1.5	70.9	3.6	25.5	0.078	0.500	19.320360	-96.310801
X. C. Paso del Toro - San Julián	234.67	3	1	8151	5.0	73.8	3.6	4.0	1.6	4.1	1.9	5.2	0.8	78.8	3.6	17.6	0.082	0.528	19.238892	-96.254583
X. C. Paso del Toro - San Julián	234.67	3	2	9101	4.9	72.4	3.8	3.7	1.6	4.7	2.2	5.7	1.0	77.3	3.8	18.9	0.084	0.528	19.238942	-96.254517
Veracruz	241.00	1	1	26520	4.5	83.8	1.5	4.3	1.5	2.1	0.1	1.6	0.6	88.3	1.5	10.2	0.083	0.509	19.214814	-96.209161
Veracruz	241.00	1	2	27605	5.4	80.0	2.1	5.6	1.6	2.5	0.3	2.0	0.5	85.4	2.1	12.5	0.070	0.509	19.214908	-96.209139

62 CARR: Banderilla - Martínez de La Torre

CLAVE: 30065

RUTA: VER-065

AÑO: 2023

LUGAR	ESTACION				CLASIFICACION VEHICULAR EN PORCIENTO													COORDENADAS		
	KM	TE	SC	TDPA	M	A	B	C2	C3	T3S2	T3S3	T3S2R4	OTROS	A	B	C	K'	D	LATITUD	LONGITUD
T. C. San Hipólito - Xalapa	0.00	3	0	12171	8.8	81.3	1.1	4.9	2.0	0.7	0.5	0.2	0.5	90.1	1.1	8.8	0.073	0.515	19.595567	-96.953349
Naolinco	22.00	1	0	5302	15.8	76.5	1.0	2.3	2.7	0.7	0.2	0.7	0.1	92.3	1.0	6.7	0.082	0.514	19.655443	-96.884001
Misantla	68.00	1	0	5479	12.1	77.4	0.8	6.8	0.5	1.8	0.4	0.2	0.0	89.5	0.8	9.7	0.085	0.502	19.932654	-96.833565
Misantla	68.00	3	0	5244	10.9	76.0	1.5	7.4	0.5	2.5	0.6	0.2	0.4	86.9	1.5	11.6	0.101	0.506	19.947062	-96.859821
Martínez de La Torre	102.00	1	0	5957	7.0	86.2	1.0	4.3	0.8	0.4	0.1	0.2	0.0	93.2	1.0	5.8	0.085	0.503	20.058657	-97.028513

VERACRUZ

63 CARR: Benito Juárez - Agua Dulce

CLAVE: 00202

RUTA: TAB-VER

AÑO: 2023

LUGAR	ESTACION				CLASIFICACION VEHICULAR EN PORCIENTO													COORDENADAS		
	KM	TE	SC	TDPA	M	A	B	C2	C3	T3S2	T3S3	T3S2R4	OTROS	A	B	C	K'	D	LATITUD	LONGITUD
Benito Juárez	0.00	3	0	1496	12.4	77.7	0.9	6.2	0.5	1.5	0.3	0.3	0.2	90.1	0.9	9.0	0.077	0.505	18.166539	-93.920159
La Venta	16.80	1	0	1260	21.9	70.8	0.5	4.8	0.4	0.6	0.4	0.3	0.3	92.7	0.5	6.8	0.087	0.505	18.115935	-94.032672
Lim. Edos. Term. Tab. Ppia. Ver.	23.78																			
Agua Dulce	33.00																			

64 CARR: Ébano - Estación Manuel

CLAVE: 24624

RUTA: SLP-TAM

AÑO: 2023

LUGAR	ESTACION				CLASIFICACION VEHICULAR EN PORCIENTO													COORDENADAS		
	KM	TE	SC	TDPA	M	A	B	C2	C3	T3S2	T3S3	T3S2R4	OTROS	A	B	C	K'	D	LATITUD	LONGITUD
Ébano	0.00	3	0	2874	18.2	66.2	0.4	9.7	1.4	2.1	0.3	1.4	0.3	84.4	0.4	15.2	0.086	0.503	22.233381	-98.366188
Lim. de Edos. Term. S. L. P. Ppia. Ver.	2.71																			
Lim. de Edos. Term. Ver. Ppia. S. L. P.	3.95																			
Lim. de Edos. Term. S. L. P. Ppia. Ver.	5.00																			
Lim. de Edos. Term. Ver. Ppia. Tamps.	25.00																			
Estación Manuel	65.60																			

65 CARR: Ent. La Laguna - Ent. El Callejón

CLAVE: 30705

RUTA: VER

AÑO: 2023

LUGAR	ESTACION				CLASIFICACION VEHICULAR EN PORCIENTO													COORDENADAS		
	KM	TE	SC	TDPA	M	A	B	C2	C3	T3S2	T3S3	T3S2R4	OTROS	A	B	C	K'	D	LATITUD	LONGITUD
T. C. Paso del Toro - Acayucan	0.00	3	0	3457	2.0	85.3	1.8	8.4	1.1	0.8	0.2	0.2	0.2	87.3	1.8	10.9	0.086	0.500	18.965198	-96.070282
T. C. Mata Espino - Ignacio de La Llave	33.00	1	0	3422	2.3	93.9	0.6	1.4	0.9	0.3	0.3	0.1	0.2	96.2	0.6	3.2	0.080	0.514	18.750025	-96.137478

66 CARR: José Cardel - Playa Chachalacas

CLAVE: 30038

RUTA: VER

AÑO: 2023

LUGAR	ESTACION				CLASIFICACION VEHICULAR EN PORCIENTO													COORDENADAS		
	KM	TE	SC	TDPA	M	A	B	C2	C3	T3S2	T3S3	T3S2R4	OTROS	A	B	C	K'	D	LATITUD	LONGITUD
José Cardel	0.00	3	0	9864	19.1	79.4	0.2	0.5	0.4	0.2	0.1	0.1	0.0	98.5	0.2	1.3	0.079	0.501	19.382661	-96.367118
Playa Chachalacas	8.00	1	0	3712	24.4	71.1	0.8	1.7	0.5	0.5	0.4	0.3	0.3	95.5	0.8	3.7	0.081	0.502	19.417750	-96.331406

67 CARR: Las Trancas - Coatepec

CLAVE: 30717

RUTA: VER

AÑO: 2023

LUGAR	ESTACION				CLASIFICACION VEHICULAR EN PORCIENTO													COORDENADAS		
	KM	TE	SC	TDPA	M	A	B	C2	C3	T3S2	T3S3	T3S2R4	OTROS	A	B	C	K'	D	LATITUD	LONGITUD
Las Trancas	0.00	3	0	18781	2.1	88.0	1.5	4.5	1.1	1.4	0.3	0.9	0.2	90.1	1.5	8.4	0.091	0.507	19.493121	-96.859237

VERACRUZ

67 CARR: Las Trancas - Coatepec

CLAVE: 30717

RUTA: VER

AÑO: 2023

LUGAR	ESTACION				CLASIFICACION VEHICULAR EN PORCIENTO													COORDENADAS		
	KM	TE	SC	TDPA	M	A	B	C2	C3	T3S2	T3S3	T3S2R4	OTROS	A	B	C	K'	D	LATITUD	LONGITUD
T. Izq. Totulla	11.20	1	0	3976	8.1	80.7	1.7	3.1	1.4	2.9	0.4	1.5	0.2	88.8	1.7	9.5	0.071	0.529	19.438972	-96.896947
Coatepec	19.10	1	0	13293	4.5	80.1	0.6	6.0	1.0	5.4	1.3	0.8	0.3	84.6	0.6	14.8	0.082	0.506	19.447090	-96.932354

68 CARR: Libramiento de Acayucan

CLAVE: 30736

RUTA: VER

AÑO: 2023

LUGAR	ESTACION				CLASIFICACION VEHICULAR EN PORCIENTO													COORDENADAS		
	KM	TE	SC	TDPA	M	A	B	C2	C3	T3S2	T3S3	T3S2R4	OTROS	A	B	C	K'	D	LATITUD	LONGITUD
T. C. Coatzacoalcos - Salina Cruz (1° Acceso)	0.00																			
T. C. Coatzacoalcos - Salina Cruz (2° Acceso)	3.10	1	0	10945	9.5	74.6	5.0	2.9	2.1	2.1	1.0	2.2	0.6	84.1	5.0	10.9	0.066	0.538	17.933697	-94.917744

69 CARR: Libramiento de Túxpam

CLAVE: 30714

RUTA: VER

AÑO: 2023

LUGAR	ESTACION				CLASIFICACION VEHICULAR EN PORCIENTO													COORDENADAS		
	KM	TE	SC	TDPA	M	A	B	C2	C3	T3S2	T3S3	T3S2R4	OTROS	A	B	C	K'	D	LATITUD	LONGITUD
T. C. Túxpam - Tampico	0.00	3	1	2438	3.8	78.9	2.3	6.7	1.2	2.9	1.4	2.2	0.6	82.7	2.3	15.0	0.082	0.510	20.957088	-97.451196
T. C. Túxpam - Tampico	0.00	3	2	2540	3.8	78.4	2.1	6.9	1.1	3.1	1.5	2.4	0.7	82.2	2.1	15.7	0.077	0.510	20.957161	-97.451301
T. C. Pachuca - Túxpam	9.00																			

70 CARR: Mata de Espino - Ignacio de La Llave

CLAVE: 30733

RUTA: VER

AÑO: 2023

LUGAR	ESTACION				CLASIFICACION VEHICULAR EN PORCIENTO													COORDENADAS		
	KM	TE	SC	TDPA	M	A	B	C2	C3	T3S2	T3S3	T3S2R4	OTROS	A	B	C	K'	D	LATITUD	LONGITUD
T. C. Córdoba - Ent. Boticaria	0.00	3	0	1910	7.6	77.0	2.7	4.6	3.4	2.4	1.7	0.3	0.3	84.6	2.7	12.7	0.073	0.501	18.832004	-96.320596
Piedras Negras	20.00	3	0	6469	5.5	81.3	1.0	5.5	0.8	1.3	1.7	2.7	0.2	86.8	1.0	12.2	0.084	0.524	18.761104	-96.156811
T. Izq. Tlalixcoyan	25.00	3	0	5254	33.7	61.5	0.6	2.8	0.6	0.2	0.1	0.2	0.3	95.2	0.6	4.2	0.075	0.501	18.744569	-96.138266
Ignacio de La Llave	44.00	1	1	2264	34.0	63.0	0.4	2.2	0.3	0.1	0.0	0.0	0.0	97.0	0.4	2.6	0.093	0.519	18.716129	-95.989667
Ignacio de La Llave	44.00	1	2	2447	36.0	60.8	0.5	2.0	0.6	0.1	0.0	0.0	0.0	96.8	0.5	2.7	0.087	0.519	18.716160	-95.989684

71 CARR: Mata Redonda - Joaquín

CLAVE: 30095

RUTA: VER-095

AÑO: 2023

LUGAR	ESTACION				CLASIFICACION VEHICULAR EN PORCIENTO													COORDENADAS		
	KM	TE	SC	TDPA	M	A	B	C2	C3	T3S2	T3S3	T3S2R4	OTROS	A	B	C	K'	D	LATITUD	LONGITUD
T. C. La Tinaja - Santa Cruz	0.00	3	0	1445	26.2	62.9	0.3	8.0	0.7	0.5	0.3	0.2	0.9	89.1	0.3	10.6	0.092	0.512	18.637153	-96.415652
Joaquín	20.00																			

VERACRUZ

72 CARR: Nuevo Teapa - Agua Dulce

CLAVE: 30007

RUTA: VER

AÑO: 2023

LUGAR	ESTACION				CLASIFICACION VEHICULAR EN PORCIENTO													COORDENADAS		
	KM	TE	SC	TDPA	M	A	B	C2	C3	T3S2	T3S3	T3S2R4	OTROS	A	B	C	K'	D	LATITUD	LONGITUD
Nuevo Teapa	0.00																			
Agua Dulce	25.00	1	0	989	21.8	70.1	0.7	3.3	2.4	1.0	0.5	0.2	0.0	91.9	0.7	7.4	0.083	0.520	18.135458	-94.169926

73 CARR: Peñuela - Santa Rita

CLAVE: 30058

RUTA: VER

AÑO: 2023

LUGAR	ESTACION				CLASIFICACION VEHICULAR EN PORCIENTO													COORDENADAS		
	KM	TE	SC	TDPA	M	A	B	C2	C3	T3S2	T3S3	T3S2R4	OTROS	A	B	C	K'	D	LATITUD	LONGITUD
Peñuela	0.00	3	0	10388	9.1	80.9	0.9	4.0	1.8	1.5	0.7	0.9	0.2	90.0	0.9	9.1	0.091	0.566	18.863161	-96.877478
Paso del Macho	20.00	3	0	2585	10.2	83.7	0.9	2.6	0.8	0.7	0.4	0.4	0.3	93.9	0.9	5.2	0.117	0.502	18.981851	-96.708698
Villa Tejeda	38.00	1	0	2071	12.2	77.2	1.4	3.7	1.4	2.4	1.1	0.5	0.1	89.4	1.4	9.2	0.072	0.505	19.031719	-96.618646
Soledad Doblado	65.00	1	0	1927	12.9	75.7	1.8	6.3	1.5	0.6	0.4	0.5	0.3	88.6	1.8	9.6	0.094	0.510	19.042131	-96.434938
Soledad Doblado	65.00	3	0	6647	23.8	70.8	0.9	3.0	0.6	0.3	0.1	0.4	0.1	94.6	0.9	4.5	0.085	0.502	19.048197	-96.406101
T. C. Xalapa - Veracruz	71.00	1	0	11198	12.5	80.3	1.0	2.4	0.9	1.1	0.4	1.1	0.3	92.8	1.0	6.2	0.074	0.515	19.181446	-96.261493

74 CARR: Poza Rica - Cazones

CLAVE: 30075

RUTA: VER-075

AÑO: 2023

LUGAR	ESTACION				CLASIFICACION VEHICULAR EN PORCIENTO													COORDENADAS		
	KM	TE	SC	TDPA	M	A	B	C2	C3	T3S2	T3S3	T3S2R4	OTROS	A	B	C	K'	D	LATITUD	LONGITUD
Poza Rica	0.00	3	0	8797	6.9	86.7	1.1	2.4	1.0	0.8	0.4	0.6	0.1	93.6	1.1	5.3	0.086	0.510	20.598802	-97.417186
X. C. Gutiérrez Zamora - Tihuatlán (Cuota)	13.70	3	0	5006	9.0	81.7	1.2	4.4	1.2	1.5	0.5	0.4	0.1	90.7	1.2	8.1	0.078	0.500	20.629463	-97.388739
Cazones	28.40																			

75 CARR: Pueblo Viejo - T. C. (Cd. Valles - Tampico)

CLAVE: 30017

RUTA: VER

AÑO: 2023

LUGAR	ESTACION				CLASIFICACION VEHICULAR EN PORCIENTO													COORDENADAS		
	KM	TE	SC	TDPA	M	A	B	C2	C3	T3S2	T3S3	T3S2R4	OTROS	A	B	C	K'	D	LATITUD	LONGITUD
Pueblo Viejo	0.00	3	0	3790	4.7	44.6	2.2	11.8	3.6	17.1	6.3	8.8	0.9	49.3	2.2	48.5	0.118	0.508	22.207803	-97.875532
T. C. Cd. Valles - Tampico	11.00	1	0	3056	3.1	56.7	2.2	9.9	4.0	10.6	5.6	7.0	0.9	59.8	2.2	38.0	0.102	0.516	22.208909	-97.946467

76 CARR: Puerto Rico - Totutla

CLAVE: 30067

RUTA: VER

AÑO: 2023

LUGAR	ESTACION				CLASIFICACION VEHICULAR EN PORCIENTO													COORDENADAS		
	KM	TE	SC	TDPA	M	A	B	C2	C3	T3S2	T3S3	T3S2R4	OTROS	A	B	C	K'	D	LATITUD	LONGITUD
T. C. Las Trancas - Coatepec	0.00	3	0	5112	6.6	87.8	1.2	2.7	1.0	0.3	0.1	0.2	0.1	94.4	1.2	4.4	0.082	0.510	19.436832	-96.897987
Tuzamapan	4.20	3	0	3413	6.8	87.4	1.1	2.5	1.3	0.4	0.1	0.3	0.1	94.2	1.1	4.7	0.088	0.510	19.399493	-96.869031

VERACRUZ

76 CARR: Puerto Rico - Totutla

CLAVE: 30067

RUTA: VER

AÑO: 2023

LUGAR	ESTACION				CLASIFICACION VEHICULAR EN PORCIENTO													COORDENADAS		
	KM	TE	SC	TDPA	M	A	B	C2	C3	T3S2	T3S3	T3S2R4	OTROS	A	B	C	K'	D	LATITUD	LONGITUD
Totutla	57.40	1	0	2866	12.0	81.1	2.1	2.7	1.3	0.5	0.1	0.2	0.0	93.1	2.1	4.8	0.103	0.505	19.216510	-96.973036
T. C. Fortín - Conejos	58.00																			

77 CARR: Ramal a Actopan

CLAVE: 30739

RUTA: VER

AÑO: 2023

LUGAR	ESTACION				CLASIFICACION VEHICULAR EN PORCIENTO													COORDENADAS		
	KM	TE	SC	TDPA	M	A	B	C2	C3	T3S2	T3S3	T3S2R4	OTROS	A	B	C	K'	D	LATITUD	LONGITUD
T. C. Xalapa - Veracruz	0.00	3	0	2021	7.4	86.0	1.5	2.2	1.6	0.7	0.4	0.1	0.1	93.4	1.5	5.1	0.092	0.522	19.407173	-96.612014
Actopan	19.00	1	0	3872	15.8	76.3	1.1	5.3	0.6	0.4	0.2	0.2	0.1	92.1	1.1	6.8	0.076	0.507	19.508107	-96.605067

78 CARR: Ramal a Agua Dulce

CLAVE: 30739

RUTA: VER

AÑO: 2023

LUGAR	ESTACION				CLASIFICACION VEHICULAR EN PORCIENTO													COORDENADAS		
	KM	TE	SC	TDPA	M	A	B	C2	C3	T3S2	T3S3	T3S2R4	OTROS	A	B	C	K'	D	LATITUD	LONGITUD
T. C. Coatzacoalcos - Villahermosa	0.00	3	0	5965	9.1	83.1	1.8	3.7	0.9	0.9	0.2	0.3	0.0	92.2	1.8	6.0	0.080	0.525	18.065842	-94.138509
Tonalá	21.00																			

79 CARR: Ramal a Chontla

CLAVE: 30728

RUTA: VER

AÑO: 2023

LUGAR	ESTACION				CLASIFICACION VEHICULAR EN PORCIENTO													COORDENADAS		
	KM	TE	SC	TDPA	M	A	B	C2	C3	T3S2	T3S3	T3S2R4	OTROS	A	B	C	K'	D	LATITUD	LONGITUD
T. C. Túxpam - Tampico	0.00	3	0	4408	7.6	87.7	0.4	3.2	0.5	0.3	0.1	0.2	0.0	95.3	0.4	4.3	0.084	0.523	21.361874	-97.706053
Chontla	32.00																			

80 CARR: Ramal a Estación Ochoa

CLAVE: 30712

RUTA: VER

AÑO: 2023

LUGAR	ESTACION				CLASIFICACION VEHICULAR EN PORCIENTO													COORDENADAS		
	KM	TE	SC	TDPA	M	A	B	C2	C3	T3S2	T3S3	T3S2R4	OTROS	A	B	C	K'	D	LATITUD	LONGITUD
T. C. Cd. Valles - Tampico	0.00	3	0	1750	8.4	70.4	0.6	7.2	3.4	5.0	1.6	2.8	0.6	78.8	0.6	20.6	0.092	0.541	22.220650	-98.004843
Estación Ochoa	9.00																			

VERACRUZ

81 CARR: Ramal a Jamapa

CLAVE: 30744

RUTA: VER

AÑO: 2023

LUGAR	ESTACION				CLASIFICACION VEHICULAR EN PORCIENTO										COORDENADAS					
	KM	TE	SC	TDPA	M	A	B	C2	C3	T3S2	T3S3	T3S2R4	OTROS	A	B	C	K'	D	LATITUD	LONGITUD
T. C. Xalapa - Veracruz	0.00	3	1	22413	9.0	85.6	0.6	2.9	1.1	0.4	0.1	0.2	0.1	94.6	0.6	4.8	0.074	0.504	19.131381	-96.143762
T. C. Xalapa - Veracruz	0.00	3	2	22053	7.5	86.7	0.6	3.2	1.2	0.4	0.1	0.2	0.1	94.2	0.6	5.2	0.087	0.504	19.131349	-96.143670
Medellin	10.00	1	0	7867	26.6	66.9	1.8	3.7	0.4	0.2	0.1	0.2	0.1	93.5	1.8	4.7	0.074	0.510	19.066108	-96.159858
Jamapa	20.00	1	0	4290	24.5	55.6	3.1	13.0	0.5	2.5	0.3	0.3	0.2	80.1	3.1	16.8	0.071	0.509	19.038367	-96.226234

82 CARR: Ramal a Jesús Carranza

CLAVE: 30720

RUTA: VER

AÑO: 2023

LUGAR	ESTACION				CLASIFICACION VEHICULAR EN PORCIENTO										COORDENADAS					
	KM	TE	SC	TDPA	M	A	B	C2	C3	T3S2	T3S3	T3S2R4	OTROS	A	B	C	K'	D	LATITUD	LONGITUD
T. C. Coatzacoalcos - Salina Cruz	0.00	3	0	2743	10.8	76.1	2.4	4.2	1.8	1.6	1.3	1.2	0.6	86.9	2.4	10.7	0.088	0.502	17.437084	-95.073761
Jesús Carranza	6.00																			

83 CARR: Ramal a Suchilapan

CLAVE: 30721

RUTA: VER

AÑO: 2023

LUGAR	ESTACION				CLASIFICACION VEHICULAR EN PORCIENTO										COORDENADAS					
	KM	TE	SC	TDPA	M	A	B	C2	C3	T3S2	T3S3	T3S2R4	OTROS	A	B	C	K'	D	LATITUD	LONGITUD
T. C. Coatzacoalcos - Salina Cruz	0.00	3	0	1462	9.4	82.8	0.6	4.1	1.4	1.0	0.2	0.1	0.4	92.2	0.6	7.2	0.089	0.501	17.366110	-95.044917
Suchilapan	8.00																			

84 CARR: Ramal a Zempoala

CLAVE: 30192

RUTA: VER-192

AÑO: 2023

LUGAR	ESTACION				CLASIFICACION VEHICULAR EN PORCIENTO										COORDENADAS					
	KM	TE	SC	TDPA	M	A	B	C2	C3	T3S2	T3S3	T3S2R4	OTROS	A	B	C	K'	D	LATITUD	LONGITUD
T. C. Poza Rica - Veracruz	0.00	3	0	6697	25.2	70.6	0.8	1.4	0.7	0.4	0.3	0.3	0.3	95.8	0.8	3.4	0.074	0.507	19.435415	-96.387672
Zempoala	4.00																			

85 CARR: San Alejo - Huayacocotla

CLAVE: 00132

RUTA: HGO-051-VER-113

AÑO: 2023

LUGAR	ESTACION				CLASIFICACION VEHICULAR EN PORCIENTO										COORDENADAS					
	KM	TE	SC	TDPA	M	A	B	C2	C3	T3S2	T3S3	T3S2R4	OTROS	A	B	C	K'	D	LATITUD	LONGITUD
T. C. Pachuca - Tuxpam	0.00	3	0	7893	6.2	80.2	1.1	7.3	1.5	2.1	0.7	0.6	0.3	86.4	1.1	12.5	0.077	0.503	20.154237	-98.286389
Metepec	11.80	3	0	3176	7.1	76.5	3.0	7.7	1.6	2.6	0.4	0.8	0.3	83.6	3.0	13.4	0.074	0.504	20.243587	-98.331305
Agua Blanca	29.48	3	0	4012	4.0	82.1	1.3	7.9	2.0	0.9	0.3	1.3	0.2	86.1	1.3	12.6	0.090	0.501	20.354081	-98.361125
Lim. Edos. Term. Hgo. Ppia. Ver.	36.48																			
Huayacocotla	66.00	1	0	2163	7.7	87.0	0.3	1.6	1.6	0.6	0.2	0.8	0.2	94.7	0.3	5.0	0.086	0.515	20.527363	-98.493043

VERACRUZ

86 CARR: San Sebastián - Chicontepec

CLAVE: 30083

RUTA: VER-083

AÑO: 2023

LUGAR	ESTACION				CLASIFICACION VEHICULAR EN PORCIENTO													COORDENADAS		
	KM	TE	SC	TDPA	M	A	B	C2	C3	T3S2	T3S3	T3S2R4	OTROS	A	B	C	K'	D	LATITUD	LONGITUD
San Sebastián	0.00	3	0	2678	5.3	85.9	0.9	4.9	1.0	1.1	0.3	0.4	0.2	91.2	0.9	7.9	0.077	0.510	21.210916	-98.134683
Chicontepec de Tejeda	36.24	1	0	2157	5.9	88.1	0.5	2.6	1.8	0.3	0.3	0.4	0.1	94.0	0.5	5.5	0.082	0.517	20.969903	-98.150525
T. C. Álamo - Huejutla de Reyes	48.00																			

87 CARR: Santiago Tuxtla - Playa Vicente

CLAVE: 30025

RUTA: VER

AÑO: 2023

LUGAR	ESTACION				CLASIFICACION VEHICULAR EN PORCIENTO													COORDENADAS		
	KM	TE	SC	TDPA	M	A	B	C2	C3	T3S2	T3S3	T3S2R4	OTROS	A	B	C	K'	D	LATITUD	LONGITUD
Santiago Tuxtla	0.00	3	0	3930	19.7	77.7	0.3	1.1	0.9	0.2	0.0	0.1	0.0	97.4	0.3	2.3	0.086	0.502	18.448624	-95.316445
X. C. Cd. Alemán - Sayula	55.00	1	0	3371	12.2	61.1	4.5	6.8	4.1	5.4	2.5	2.7	0.7	73.3	4.5	22.2	0.088	0.502	18.073570	-95.531916
Isla	59.80	1	1	6408	14.5	73.1	1.6	7.3	1.3	0.8	0.5	0.6	0.3	87.6	1.6	10.8	0.075	0.502	18.039784	-95.529817
Isla	59.80	1	2	6462	14.8	73.6	1.3	7.0	1.5	0.7	0.4	0.4	0.3	88.4	1.3	10.3	0.092	0.502	18.039787	-95.529817
Playa Vicente	106.00	1	0	2716	10.9	83.1	1.1	1.5	0.9	1.1	0.2	0.4	0.8	94.0	1.1	4.9	0.087	0.501	17.835562	-95.804182

88 CARR: Sierra de Agua - Magueyitos

CLAVE: 30716

RUTA: VER

AÑO: 2023

LUGAR	ESTACION				CLASIFICACION VEHICULAR EN PORCIENTO													COORDENADAS		
	KM	TE	SC	TDPA	M	A	B	C2	C3	T3S2	T3S3	T3S2R4	OTROS	A	B	C	K'	D	LATITUD	LONGITUD
T. C. San Hipólito - Xalapa	0.00	3	0	4239	8.9	81.2	1.1	2.8	3.0	1.3	0.8	0.6	0.3	90.1	1.1	8.8	0.081	0.522	19.616825	-97.188744
T. C. Teziutlán - Perote	9.00	1	0	2113	7.2	72.5	1.8	6.9	5.7	2.7	2.9	0.2	0.1	79.7	1.8	18.5	0.086	0.513	19.660089	-97.241848

89 CARR: T. C. (Coatzacoalcos - Villahermosa) - Las Choapas

CLAVE: 30749

RUTA: VER

AÑO: 2023

LUGAR	ESTACION				CLASIFICACION VEHICULAR EN PORCIENTO													COORDENADAS		
	KM	TE	SC	TDPA	M	A	B	C2	C3	T3S2	T3S3	T3S2R4	OTROS	A	B	C	K'	D	LATITUD	LONGITUD
T. C. Coatzacoalcos - Villahermosa	0.00	3	0	4218	18.8	74.6	1.3	1.4	0.8	2.4	0.2	0.4	0.1	93.4	1.3	5.3	0.082	0.518	18.049001	-94.125467
Las Choapas	17.50																			

90 CARR: Tantoyuca - Platón Sánchez

CLAVE: 30193

RUTA: VER

AÑO: 2023

LUGAR	ESTACION				CLASIFICACION VEHICULAR EN PORCIENTO													COORDENADAS		
	KM	TE	SC	TDPA	M	A	B	C2	C3	T3S2	T3S3	T3S2R4	OTROS	A	B	C	K'	D	LATITUD	LONGITUD
Tantoyuca	0.00	3	0	4162	6.3	83.7	1.3	4.0	2.1	0.9	0.5	1.1	0.1	90.0	1.3	8.7	0.081	0.501	21.334720	-98.239741
T. C. Pachuca - Tempoal	17.20																			

VERACRUZ

91 CARR: Túxpam - Barra de Túxpam

CLAVE: 30743

RUTA: VER

AÑO: 2023

LUGAR	ESTACION				CLASIFICACION VEHICULAR EN PORCIENTO													COORDENADAS		
	KM	TE	SC	TDPA	M	A	B	C2	C3	T3S2	T3S3	T3S2R4	OTROS	A	B	C	K'	D	LATITUD	LONGITUD
Túxpam	0.00	3	1	8601	9.3	86.9	0.5	1.2	1.2	0.4	0.2	0.2	0.1	96.2	0.5	3.3	0.118	0.512	20.953519	-97.349308
Túxpam	0.00	3	2	8195	9.4	85.8	0.5	1.5	1.5	0.4	0.3	0.3	0.3	95.2	0.5	4.3	0.141	0.512	20.953589	-97.349383
Barra de Túxpam	11.00																			

92 CARR: Xalapa - Coatepec

CLAVE: 30718

RUTA: VER

AÑO: 2023

LUGAR	ESTACION				CLASIFICACION VEHICULAR EN PORCIENTO													COORDENADAS		
	KM	TE	SC	TDPA	M	A	B	C2	C3	T3S2	T3S3	T3S2R4	OTROS	A	B	C	K'	D	LATITUD	LONGITUD
Xalapa	0.00	3	1	19253	6.6	88.6	0.6	3.5	0.5	0.1	0.1	0.0	0.0	95.2	0.6	4.2	0.075	0.510	19.509038	-96.932532
Xalapa	0.00	3	2	20006	5.8	89.9	0.6	3.2	0.4	0.1	0.0	0.0	0.0	95.7	0.6	3.7	0.087	0.510	19.508966	-96.932564
Coatepec	9.50	1	1	16267	7.4	88.7	0.3	3.2	0.3	0.1	0.0	0.0	0.0	96.1	0.3	3.6	0.093	0.513	19.467727	-96.945815
Coatepec	9.50	1	2	17140	8.7	88.3	0.4	2.1	0.3	0.1	0.0	0.1	0.0	97.0	0.4	2.6	0.094	0.513	19.467692	-96.945733

93 CARR: Paso del Toro - Laguna de San Julián

CLAVE: 30745

RUTA: MEX-VER

AÑO: 2023

LUGAR	ESTACION				CLASIFICACION VEHICULAR EN PORCIENTO													COORDENADAS		
	KM	TE	SC	TDPA	M	A	B	C2	C3	T3S2	T3S3	T3S2R4	OTROS	A	B	C	K'	D	LATITUD	LONGITUD
Paso del Toro	0.00	3	1	8078	9.0	79.0	2.0	3.3	2.4	2.6	1.0	0.6	0.1	88.0	2.0	10.0	0.092	0.501	19.028569	-96.141956
Paso del Toro	0.00	3	2	8047	8.8	79.7	1.9	3.0	2.2	2.6	1.0	0.7	0.1	88.5	1.9	9.6	0.087	0.501	19.028509	-96.142006
X. C. Xalapa - Veracruz	24.80	1	1	7837	13.3	54.3	4.1	4.4	4.0	10.2	2.8	6.0	0.9	67.6	4.1	28.3	0.082	0.501	19.182153	-96.272019
X. C. Xalapa - Veracruz	24.80	1	2	7795	11.1	56.3	4.6	5.3	4.1	7.4	3.9	6.3	1.0	67.4	4.6	28.0	0.076	0.501	19.182180	-96.271932
X. C. Xalapa - Veracruz	24.80	3	1	7178	13.8	58.0	3.0	4.0	4.6	7.9	2.1	5.8	0.8	71.8	3.0	25.2	0.081	0.500	19.197862	-96.272852
X. C. Xalapa - Veracruz	24.80	3	2	7165	13.0	58.5	3.0	3.7	3.5	8.2	2.9	6.3	0.9	71.5	3.0	25.5	0.077	0.500	19.198026	-96.272854
X. C. Poza Rica - Veracruz	32.50	1	1	6503	8.6	61.3	3.9	4.3	3.7	8.6	2.1	6.6	0.9	69.9	3.9	26.2	0.076	0.512	19.225108	-96.257987
X. C. Poza Rica - Veracruz	32.50	1	2	6190	6.7	62.6	3.5	4.7	3.9	7.7	2.9	7.1	0.9	69.3	3.5	27.2	0.072	0.512	19.225211	-96.258100
X. C. Poza Rica - Veracruz	32.50	3	0	1031	4.0	77.2	1.5	13.0	1.1	1.4	0.4	1.3	0.1	81.2	1.5	17.3	0.108	0.607	19.247852	-96.258815
Laguna de San Julián	34.00																			

94 CARR: Poza Rica - María de La Torre

CLAVE: 30234

RUTA: MEX-127-VER

AÑO: 2023

LUGAR	ESTACION				CLASIFICACION VEHICULAR EN PORCIENTO													COORDENADAS		
	KM	TE	SC	TDPA	M	A	B	C2	C3	T3S2	T3S3	T3S2R4	OTROS	A	B	C	K'	D	LATITUD	LONGITUD
Poza Rica	0.00	3	1	19744	8.5	86.0	0.4	2.0	1.3	0.5	0.2	0.9	0.2	94.5	0.4	5.1	0.074	0.516	20.519151	-97.468475
Poza Rica	0.00	3	2	18498	8.6	86.2	0.4	1.9	1.2	0.3	0.1	1.2	0.1	94.8	0.4	4.8	0.083	0.516	20.519078	-97.468350
Coatzintla	5.00	1	1	15183	4.8	85.4	1.1	5.4	1.1	1.1	0.4	0.3	0.4	90.2	1.1	8.7	0.077	0.513	20.496023	-97.470241

VERACRUZ

94 CARR: Poza Rica - María de La Torre

CLAVE: 30234

RUTA: MEX-127-VER

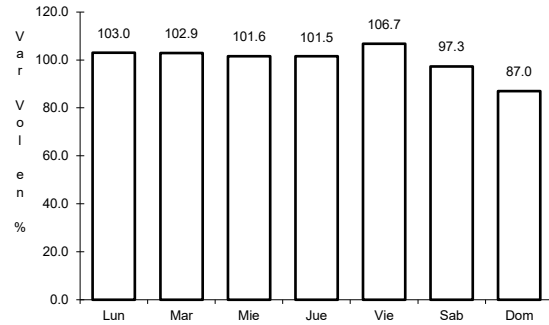
AÑO: 2023

L U G A R	E S T A C I O N				C L A S I F I C A C I O N V E H I C U L A R E N P O R C I E N T O										C O O R D E N A D A S					
	KM	TE	SC	TDPA	M	A	B	C2	C3	T3S2	T3S3	T3S2R4	OTROS	A	B	C	K'	D	LATITUD	LONGITUD
Coatzintla	5.00	1	2	16009	4.8	85.5	1.3	5.6	0.8	1.1	0.3	0.3	0.3	90.3	1.3	8.4	0.073	0.513	20.495987	-97.470176
T. Izq. Papantla	19.80	1	0	7241	9.3	80.2	0.9	5.4	2.0	0.8	0.9	0.4	0.1	89.5	0.9	9.6	0.107	0.527	20.447650	-97.407870
T. Izq. Papantla	19.80	3	0	4432	6.5	79.0	1.4	7.4	3.0	1.3	1.0	0.4	0.0	85.5	1.4	13.1	0.072	0.506	20.428964	-97.366209
San Andrés	41.80	1	0	2222	8.0	71.0	1.4	11.3	2.9	3.2	1.3	0.6	0.3	79.0	1.4	19.6	0.080	0.525	20.372735	-97.181348
San Andrés	41.80	3	0	1612	15.2	73.4	0.6	7.5	1.2	1.2	0.7	0.2	0.0	88.6	0.6	10.8	0.093	0.500	20.369973	-97.168564
María de La Torre	81.00	1	0	4463	8.1	74.4	2.4	8.5	1.9	3.2	0.9	0.4	0.2	82.5	2.4	15.1	0.091	0.543	20.135615	-96.997650

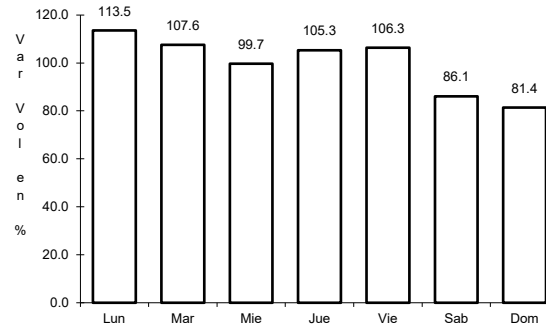
1 CARR: Álamo - Huejutla de Reyes

CLAVE: 00116

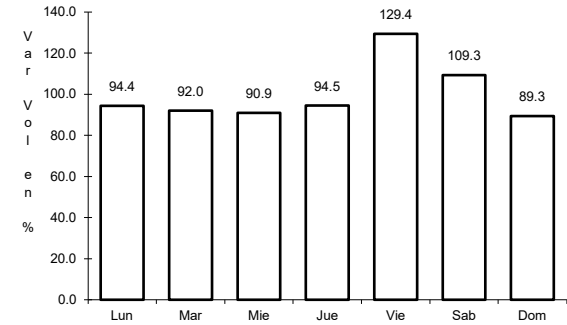
RUTA: MEX-127



Km: 0.00 Tipo: 3 Sent: 0



Km: 73.00 Tipo: 1 Sent: 0

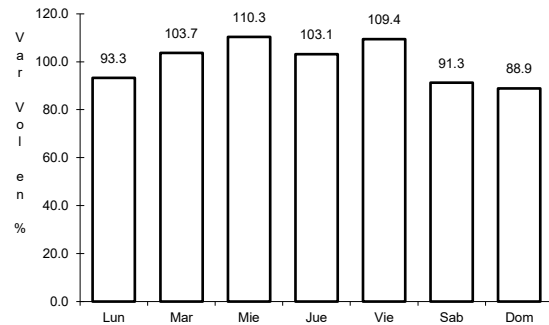


Km: 78.00 Tipo: 3 Sent: 0

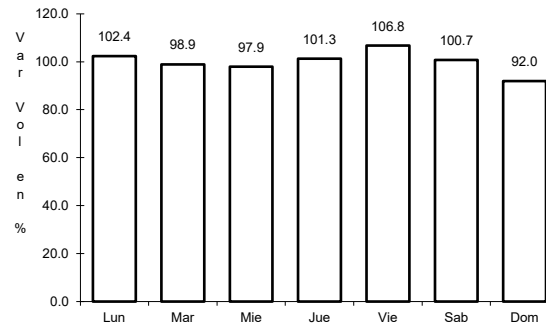
2 CARR: Alazán - Canoas

CLAVE: 30141

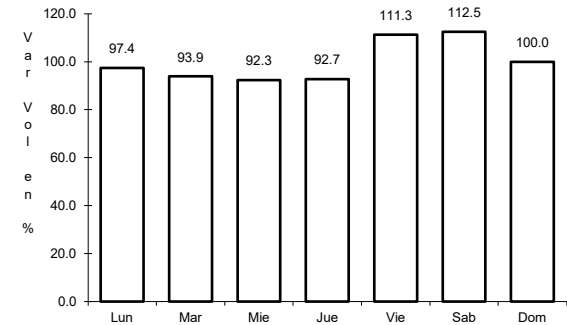
RUTA: MEX-127



Km: 0.00 Tipo: 3 Sent: 0



Km: 91.00 Tipo: 1 Sent: 0

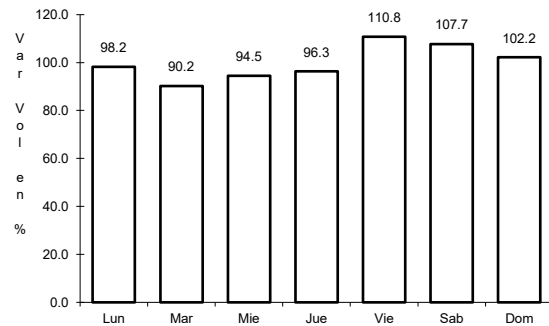


Km: 173.36 Tipo: 1 Sent: 0

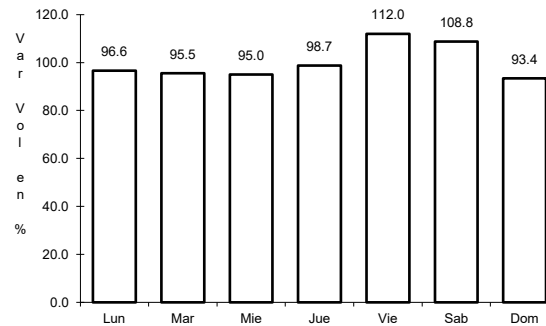
3 CARR: Altotonga - Tlapacoyan

CLAVE: 30741

RUTA: MEX-131



Km: 3.00 Tipo: 1 Sent: 0

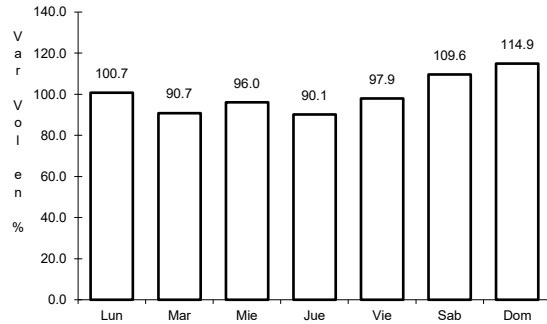


Km: 32.10 Tipo: 1 Sent: 0

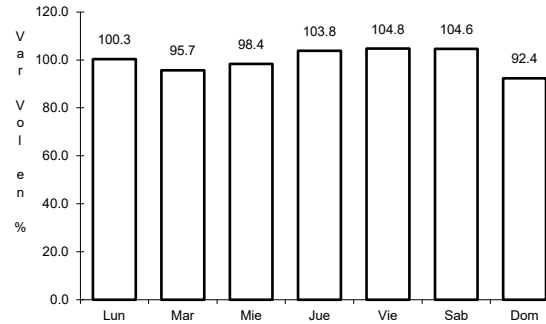
4 CARR: Buenavista - Tuxtepec

CLAVE: 00624

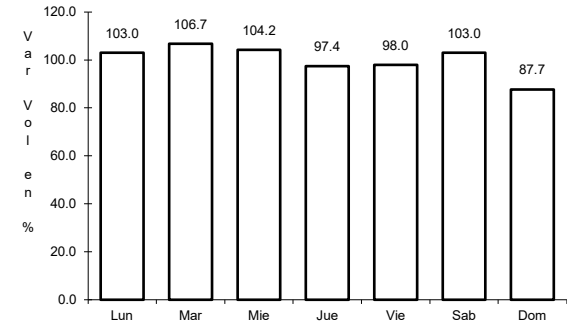
ruta: MEX-175



Km: 0.00 Tipo: 3 Sent: 0



Km: 121.25 Tipo: 1 Sent: 1

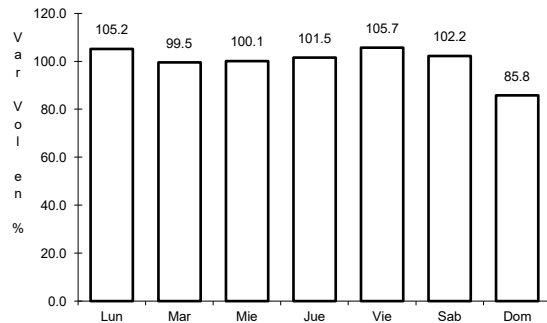


Km: 121.25 Tipo: 1 Sent: 2

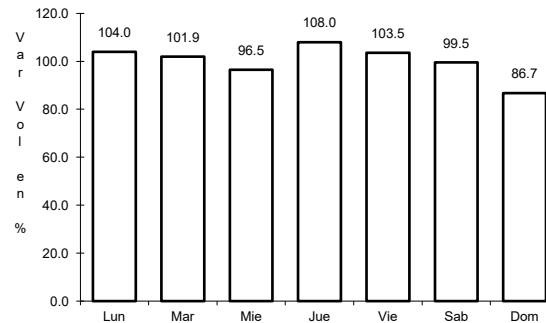
5 CARR: Cd. Alemán - Sayula

CLAVE: 00301

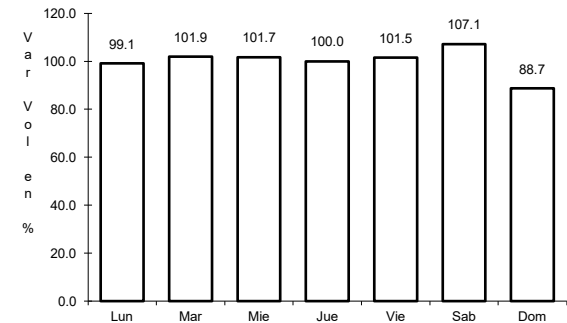
ruta: MEX-145



Km: 0.00 Tipo: 3 Sent: 0



Km: 71.40 Tipo: 1 Sent: 0

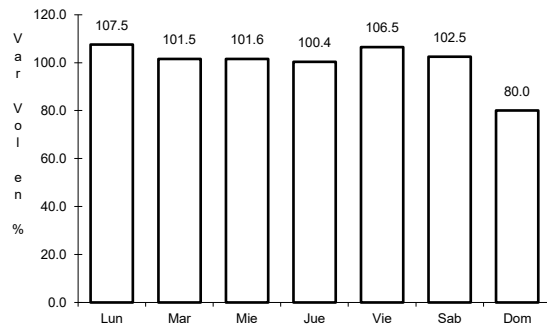


Km: 136.40 Tipo: 1 Sent: 0

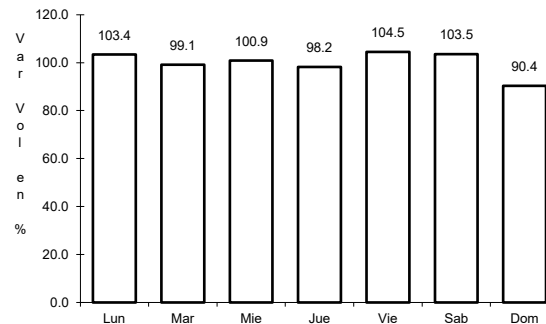
6 CARR: Cd. Valles - Tampico

CLAVE: 00138

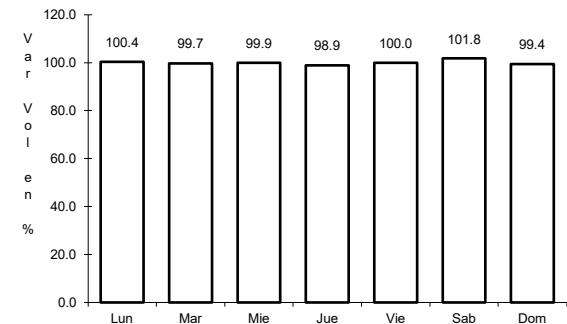
ruta: MEX-070



Km: 0.00 Tipo: 3 Sent: 0



Km: 138.00 Tipo: 1 Sent: 1

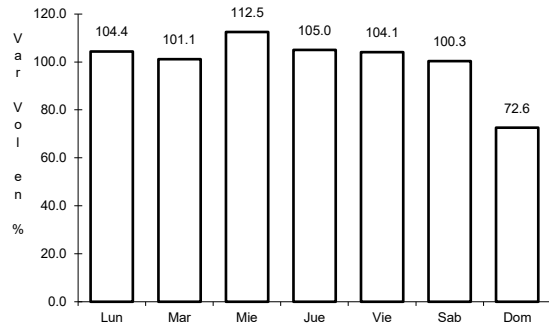


Km: 138.00 Tipo: 1 Sent: 2

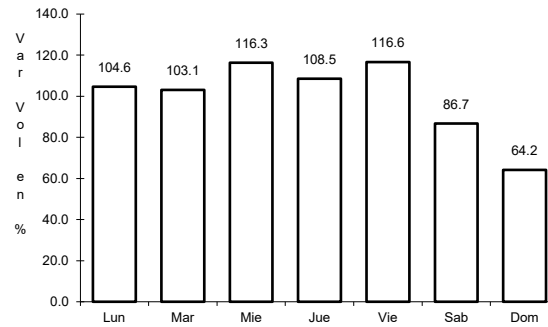
7 CARR: Coatzacoalcos - Salina Cruz

CLAVE: 00147

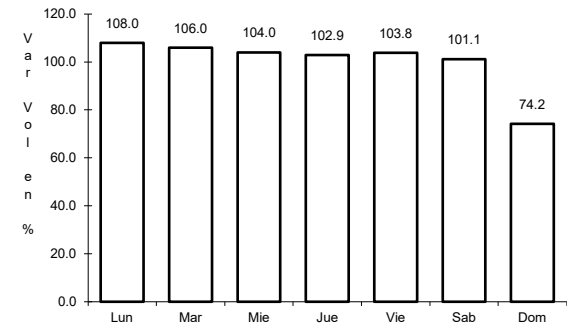
RUTA: MEX-185



Km: 0.00 Tipo: 3 Sent: 1



Km: 0.00 Tipo: 3 Sent: 2

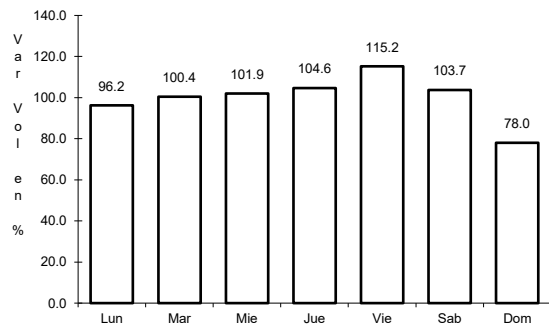


Km: 255.55 Tipo: 1 Sent: 0

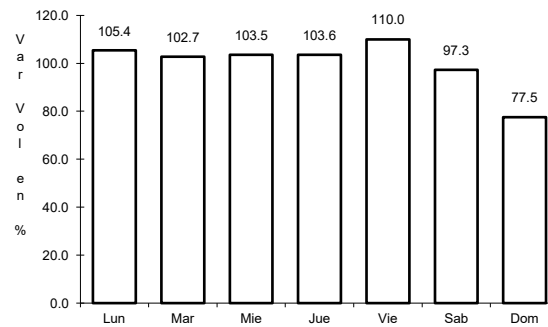
8 CARR: Coatzacoalcos - Villahermosa

CLAVE: 00528

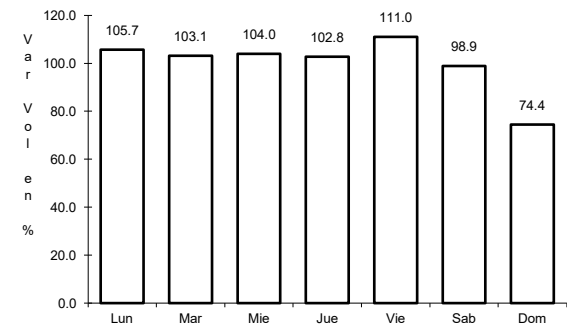
RUTA: MEX-180



Km: 3.00 Tipo: 1 Sent: 0



Km: 171.15 Tipo: 1 Sent: 1

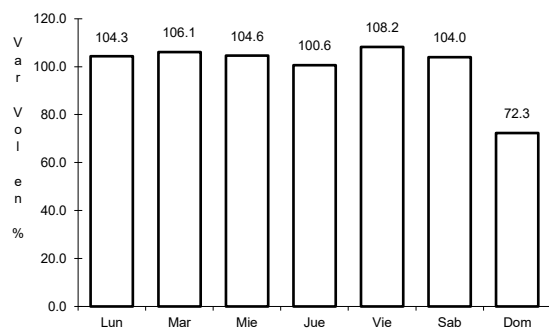


Km: 171.15 Tipo: 1 Sent: 2

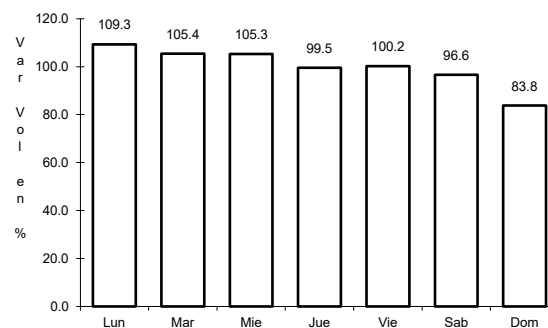
9 CARR: Córdoba - Ent. Boticaria

CLAVE: 30525

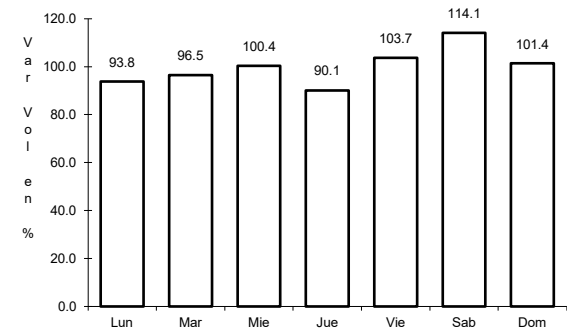
RUTA: MEX-150



Km: 0.00 Tipo: 3 Sent: 1



Km: 0.00 Tipo: 3 Sent: 2

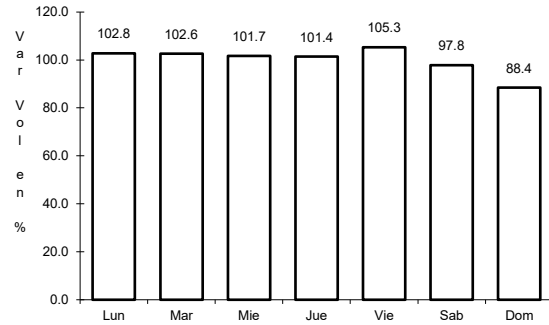


Km: 77.08 Tipo: 3 Sent: 0

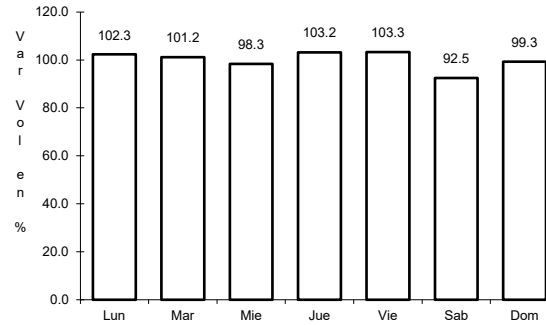
10 CARR: Cosoleacaque - Sotepan

CLAVE: 30068

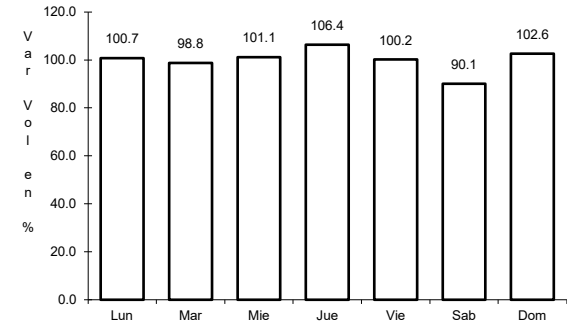
RUTA: MEX-185



Km: 0.00 Tipo: 3 Sent: 0



Km: 25.00 Tipo: 1 Sent: 0

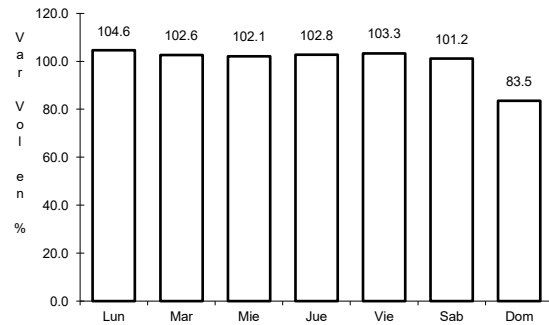


Km: 43.50 Tipo: 1 Sent: 0

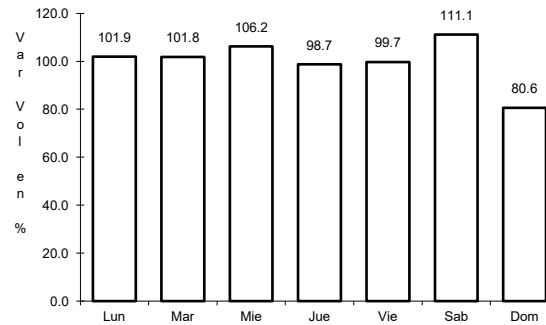
11 CARR: Fortín - Conejos

CLAVE: 30143

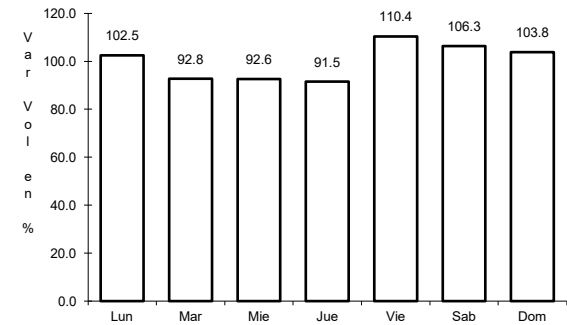
RUTA: MEX-125



Km: 0.00 Tipo: 3 Sent: 0



Km: 53.70 Tipo: 3 Sent: 0

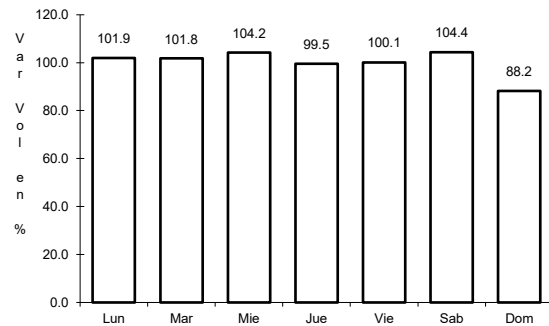


Km: 107.50 Tipo: 1 Sent: 0

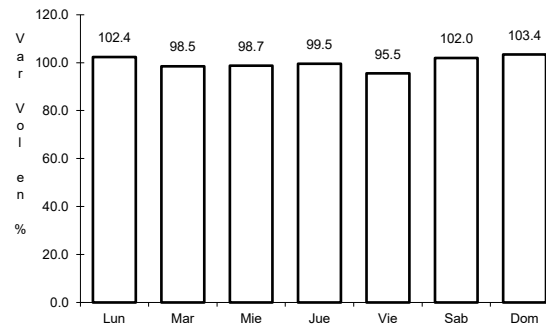
12 CARR: La Granja - Temascal

CLAVE: 00275

RUTA: MEX-145



Km: 0.00 Tipo: 3 Sent: 0

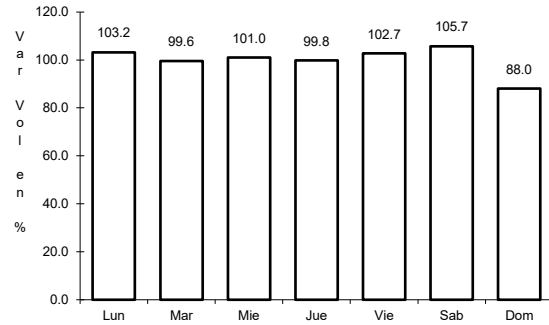


Km: 23.00 Tipo: 1 Sent: 0

13 CARR: La Tinaja - Santa Cruz

CLAVE: 30153

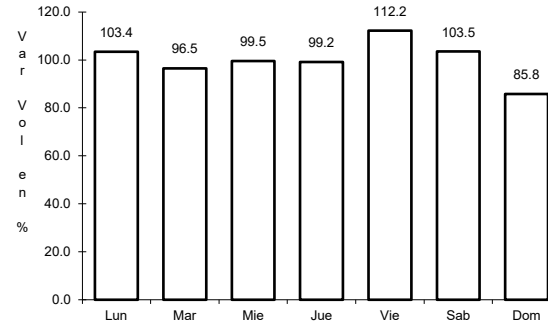
RUTA: MEX-145



Km: 0.00

Tipo: 3

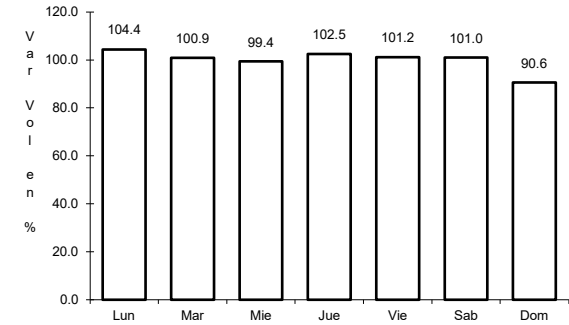
Sent: 0



Km: 49.40

Tipo: 1

Sent: 0



Km: 79.00

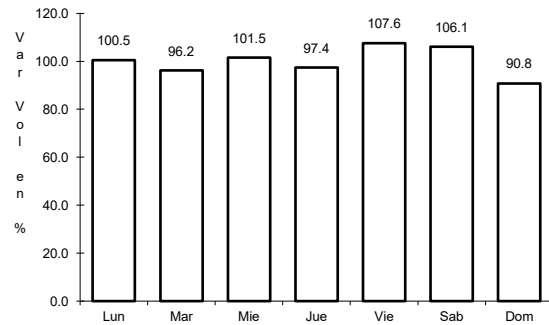
Tipo: 1

Sent: 0

14 CARR: Libramiento de Coatepec

CLAVE:

RUTA: MEX



Km: 3.50

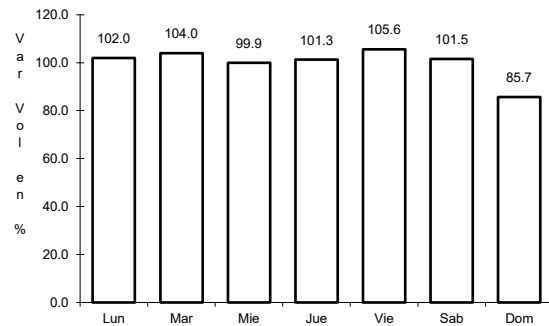
Tipo: 1

Sent: 0

15 CARR: Libramiento de Cuitláhuac

CLAVE: 30738

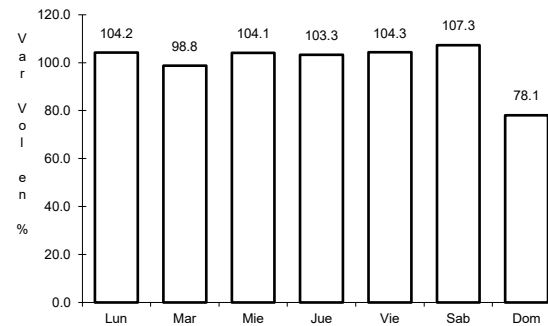
RUTA: MEX-150



Km: 0.00

Tipo: 3

Sent: 1



Km: 0.00

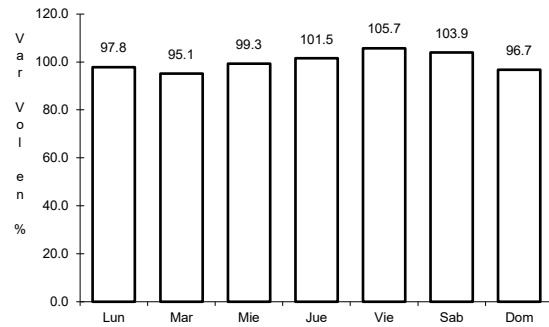
Tipo: 3

Sent: 2

16 CARR: Libramiento de Papantla

CLAVE:

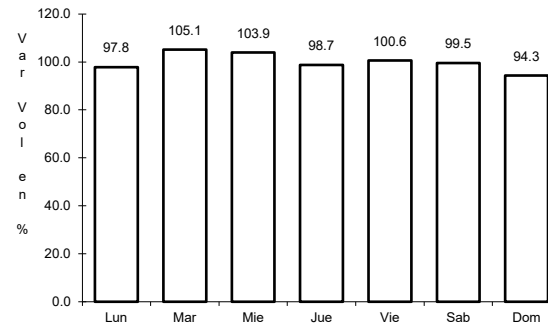
ruta: MEX-180



Km: 0.00

Tipo: 3

Sent: 0



Km: 6.00

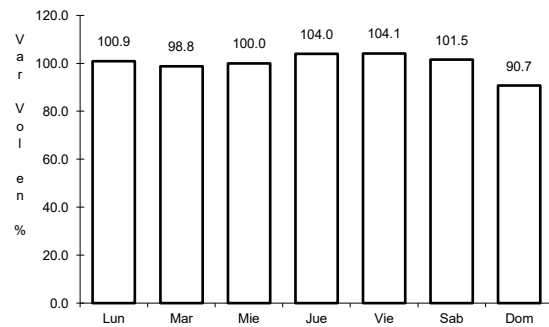
Tipo: 1

Sent: 0

17 CARR: Libramiento de Yanga

CLAVE: 30737

ruta: MEX-150



Km: 0.00

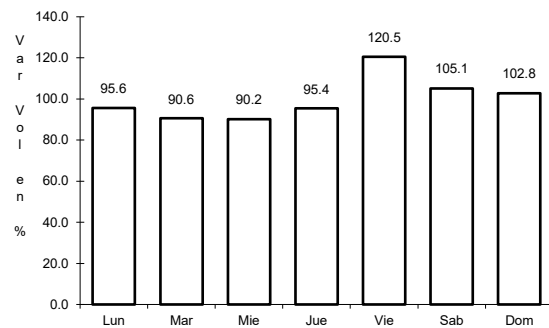
Tipo: 3

Sent: 0

18 CARR: Libramiento Rinconada

CLAVE: 30737

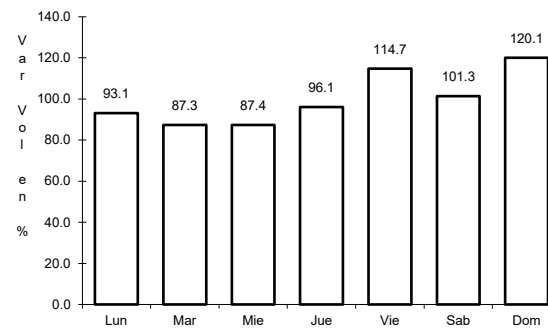
ruta: MEX



Km: 0.00

Tipo: 3

Sent: 1



Km: 0.00

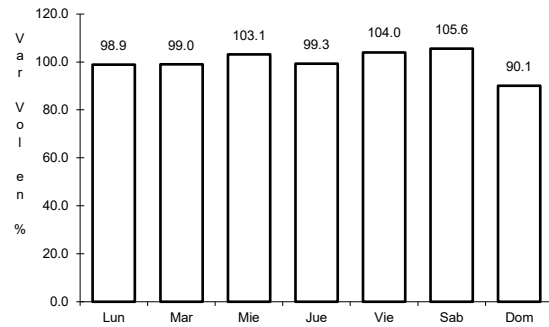
Tipo: 3

Sent: 2

19 CARR: Minatitlán - Coatzacoalcos (Vía Cantica)

CLAVE: 30007

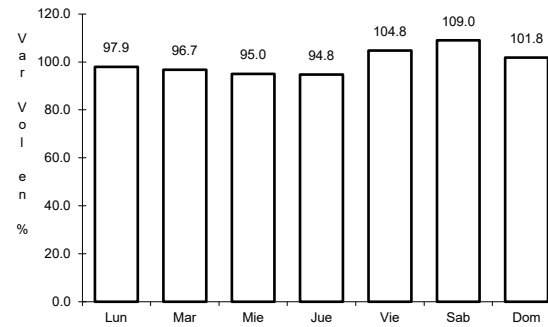
ruta: MEX-172



Km: 0.00

Tipo: 3

Sent: 0



Km: 29.30

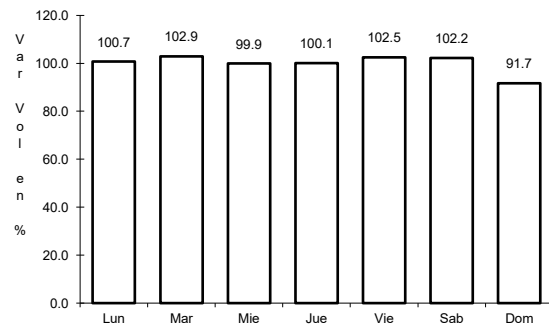
Tipo: 1

Sent: 0

20 CARR: Orizaba - Zongolica

CLAVE: 30708

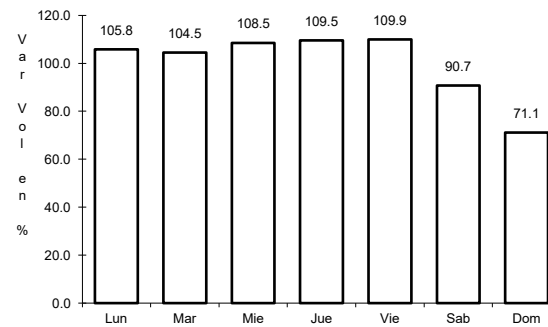
ruta: MEX-150



Km: 0.00

Tipo: 3

Sent: 0



Km: 37.50

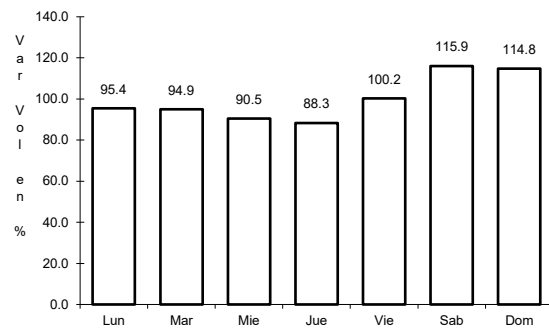
Tipo: 1

Sent: 0

21 CARR: Pachuca - Tempoal

CLAVE: 00113

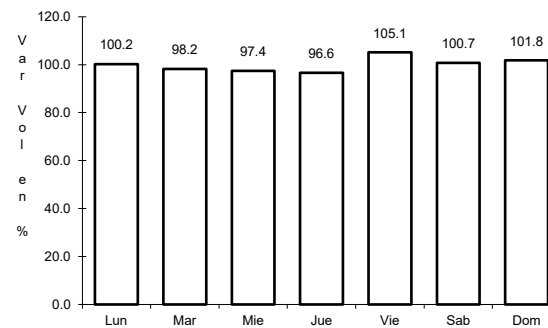
ruta: MEX-105



Km: 0.00

Tipo: 3

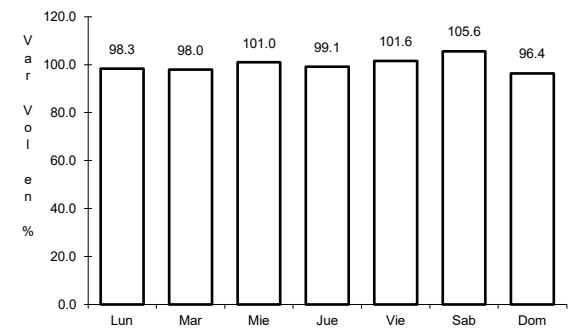
Sent: 0



Km: 129.80

Tipo: 1

Sent: 0



Km: 260.68

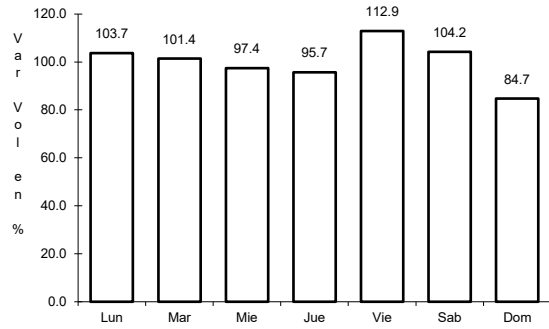
Tipo: 1

Sent: 0

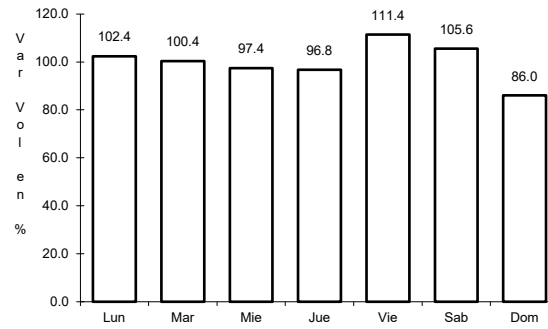
22 CARR: Pachuca - Túxpam

CLAVE: 00608

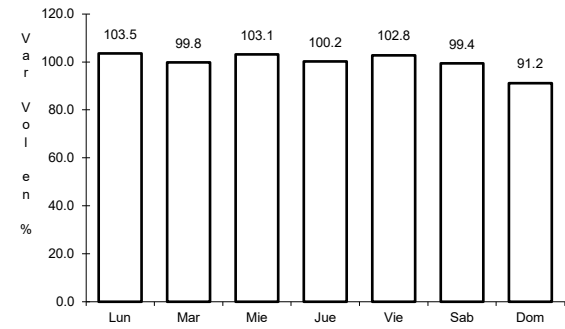
ruta: MEX-130



Km: 2.60 Tipo: 3 Sent: 1



Km: 2.60 Tipo: 3 Sent: 2

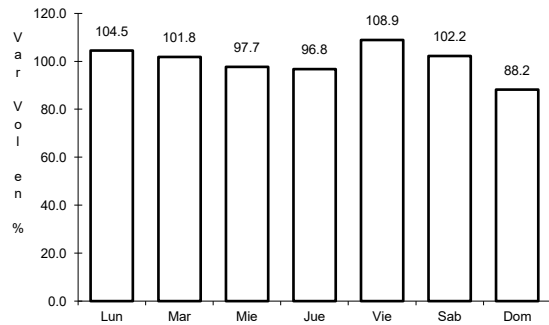


Km: 232.50 Tipo: 1 Sent: 0

23 CARR: Papantla - El Chote

CLAVE: 30740

ruta: MEX-180

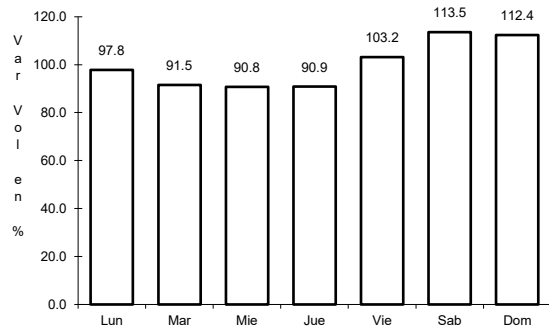


Km: 0.00 Tipo: 3 Sent: 0

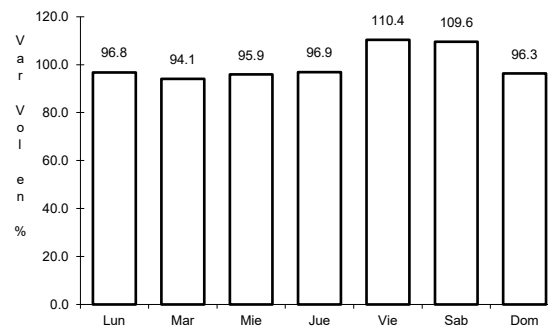
24 CARR: Paso del Toro - Acayucan

CLAVE: 30527

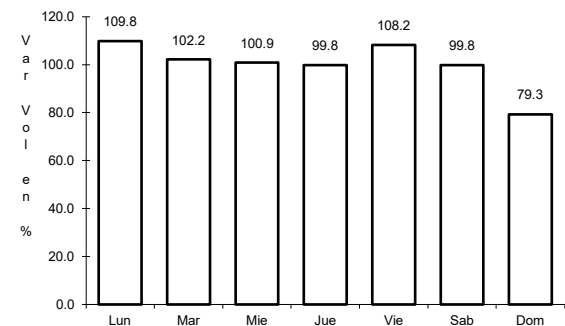
ruta: MEX-180



Km: 0.00 Tipo: 3 Sent: 0



Km: 119.35 Tipo: 1 Sent: 0

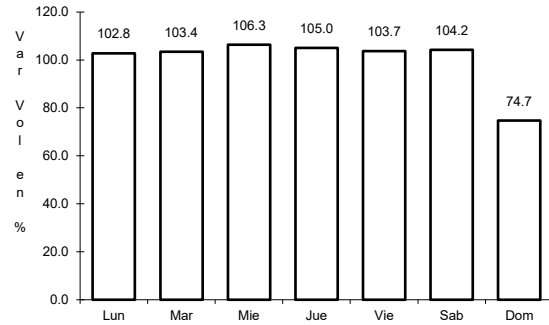


Km: 225.04 Tipo: 1 Sent: 0

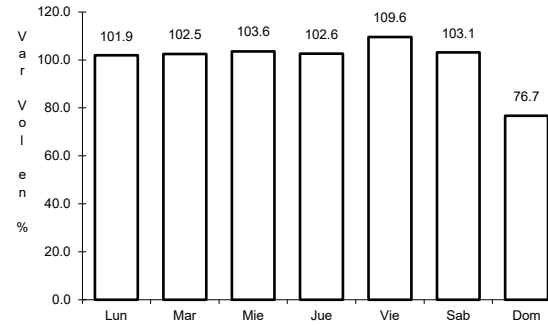
25 CARR: Ramal a Antón Lizardo

CLAVE: 30277

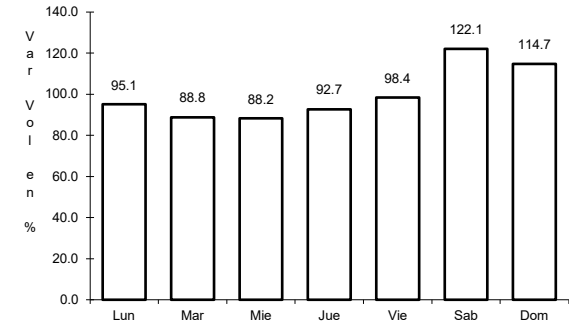
RUTA: MEX-150



Km: 0.00 Tipo: 3 Sent: 1



Km: 0.00 Tipo: 3 Sent: 2

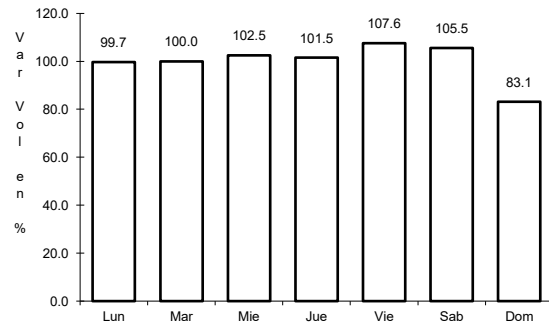


Km: 15.00 Tipo: 1 Sent: 0

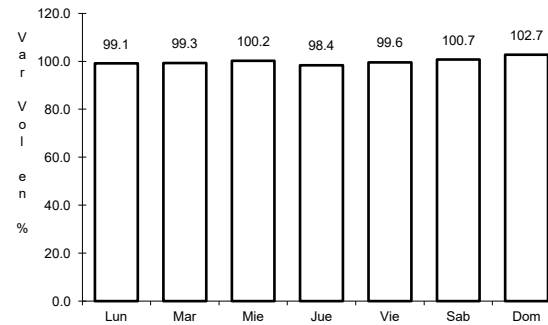
26 CARR: Ramal a El Higo

CLAVE: 30013

RUTA: MEX



Km: 0.00 Tipo: 3 Sent: 0

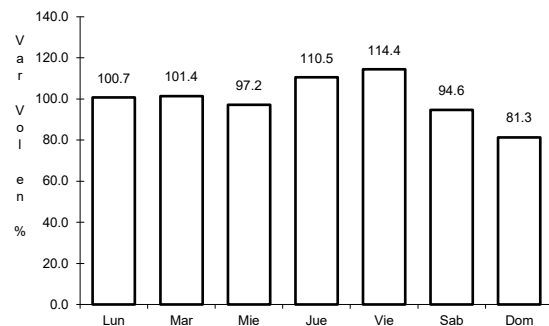


Km: 13.00 Tipo: 1 Sent: 0

27 CARR: Ramal a Hueyapan de Ocampo

CLAVE: 30712

RUTA: MEX-180

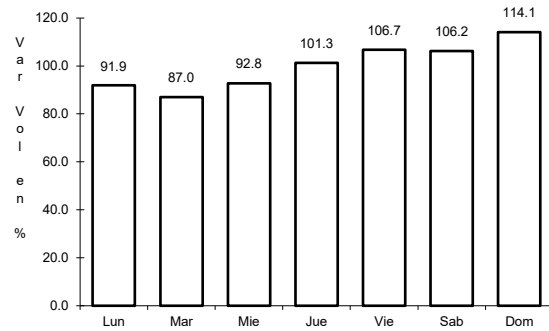


Km: 0.00 Tipo: 3 Sent: 0

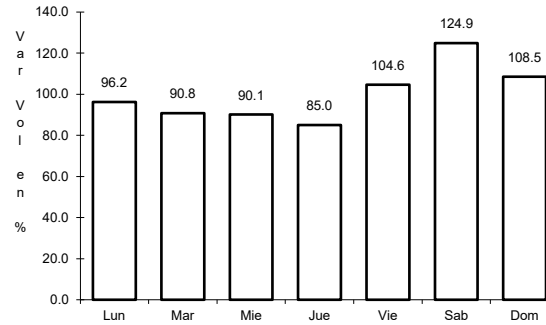
28 CARR: Ramal a Puente Tampico

CLAVE: 28020

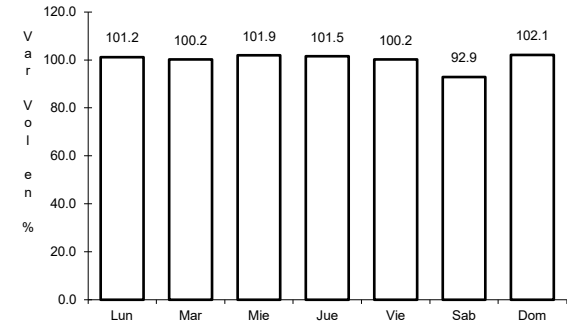
ruta: MEX-180



Km: 186.00 Tipo: 3 Sent: 1



Km: 186.00 Tipo: 3 Sent: 2

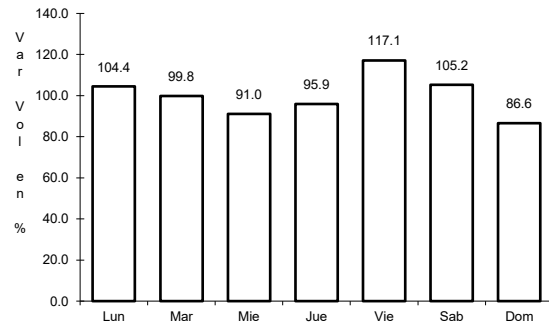


Km: 193.12 Tipo: 1 Sent: 1

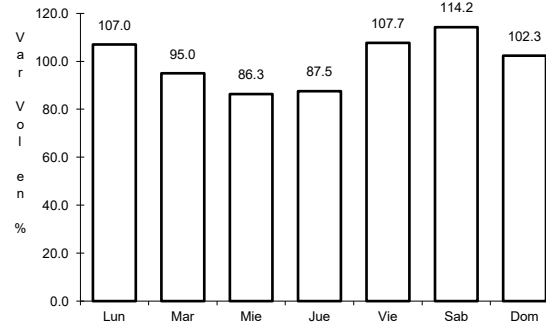
29 CARR: Ramal a Tecolutla

CLAVE: 30531

ruta: MEX-180



Km: 0.00 Tipo: 3 Sent: 0

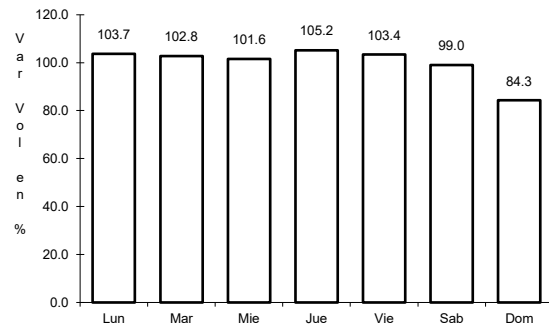


Km: 11.50 Tipo: 1 Sent: 0

30 CARR: Ramal a Zapotlallillo

CLAVE: 30734

ruta: MEX

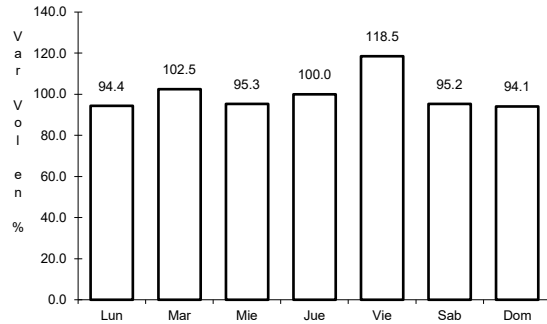


Km: 0.00 Tipo: 3 Sent: 0

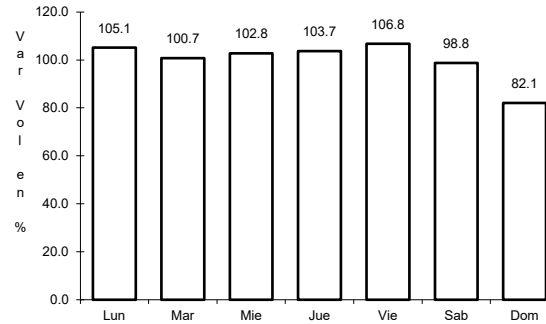
31 CARR: San Hipólito - Xalapa

CLAVE: 00486

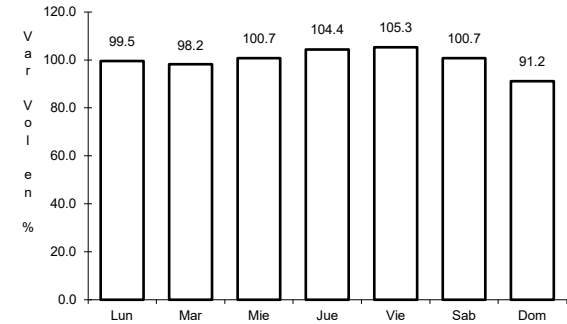
ruta: MEX-140



Km: 0.00 Tipo: 3 Sent: 1



Km: 151.20 Tipo: 1 Sent: 1

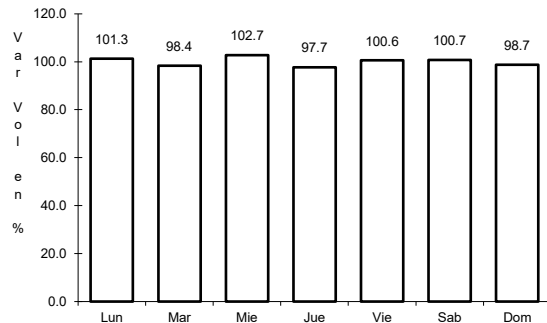


Km: 151.20 Tipo: 1 Sent: 2

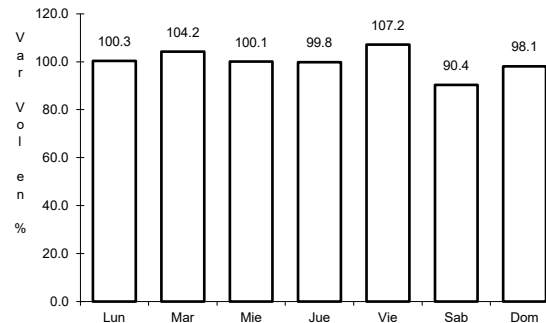
32 CARR: San Pablo Villa de Mitla - T. C. (Tuxtpec - Palomares)

CLAVE: 00106

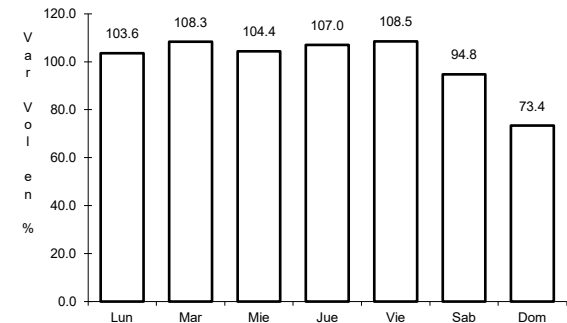
ruta: MEX-179



Km: 0.00 Tipo: 3 Sent: 0



Km: 90.00 Tipo: 1 Sent: 0

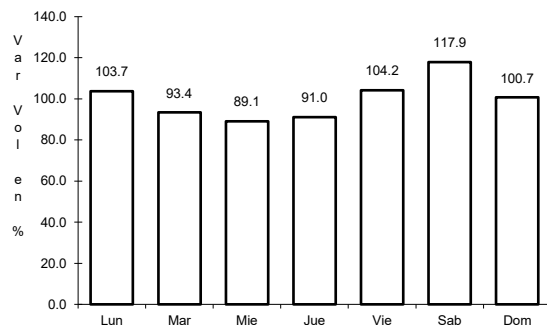


Km: 238.70 Tipo: 1 Sent: 0

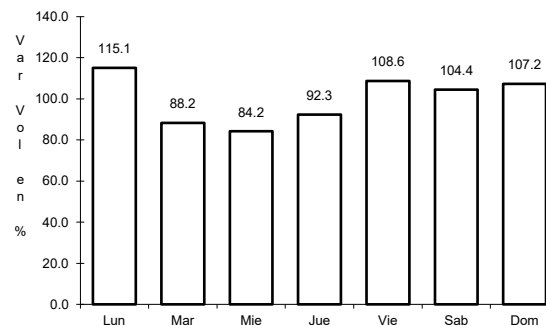
33 CARR: Tamarindo - José Cardel

CLAVE: 30193

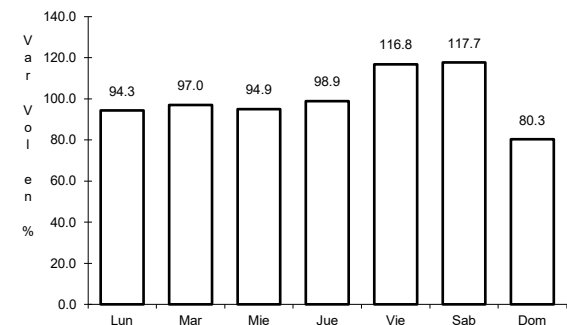
ruta: MEX-180



Km: 0.00 Tipo: 3 Sent: 1



Km: 0.00 Tipo: 3 Sent: 2

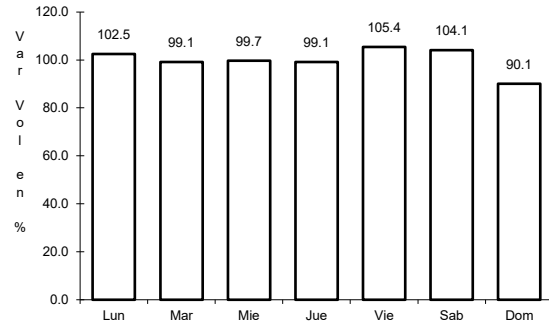


Km: 14.25 Tipo: 1 Sent: 1

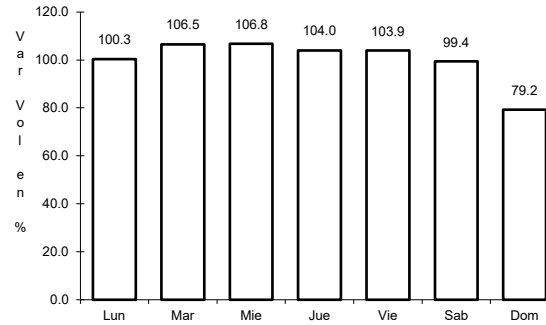
34 CARR: Tehuacán - Córdoba

CLAVE: 00534

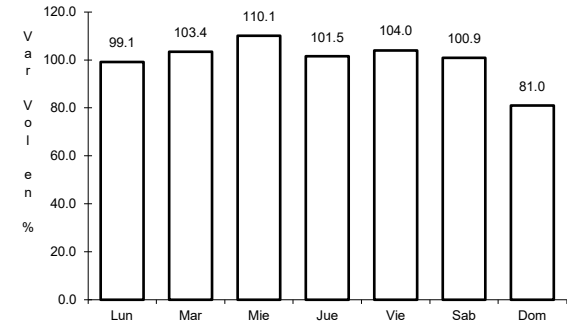
ruta: MEX-150



Km: 0.00 Tipo: 3 Sent: 0



Km: 86.76 Tipo: 1 Sent: 1

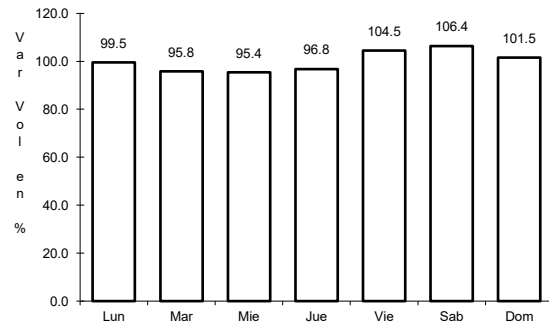


Km: 86.76 Tipo: 1 Sent: 2

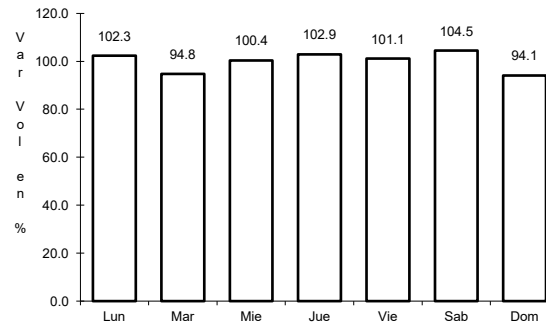
35 CARR: Teziutlán - Nautla

CLAVE: 00144

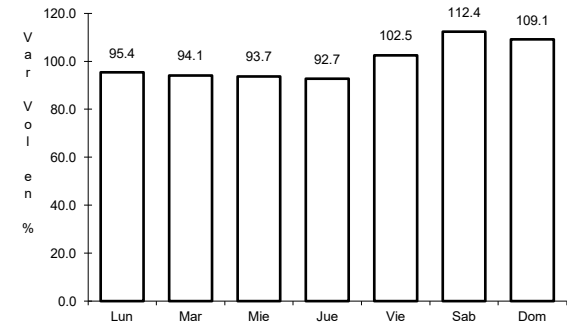
ruta: MEX-129



Km: 0.00 Tipo: 3 Sent: 0



Km: 58.00 Tipo: 3 Sent: 0

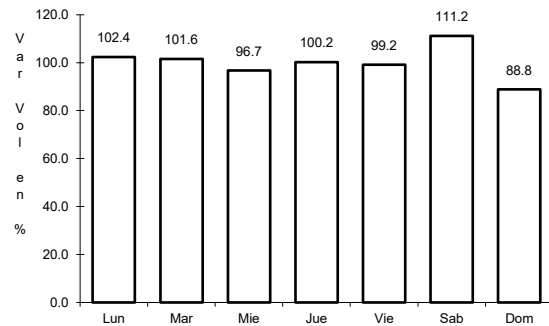


Km: 93.20 Tipo: 1 Sent: 0

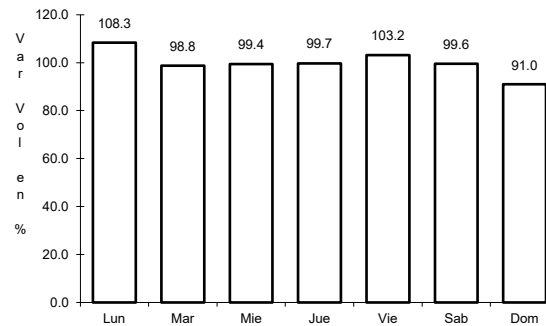
36 CARR: Teziutlán - Perote

CLAVE: 00209

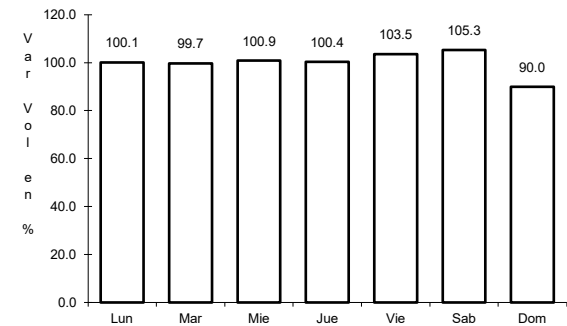
ruta: MEX-131



Km: 0.00 Tipo: 3 Sent: 0



Km: 26.90 Tipo: 3 Sent: 0

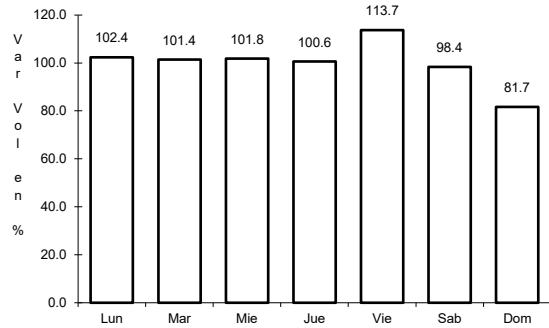


Km: 49.10 Tipo: 1 Sent: 0

37 CARR: Tihuatlán - Castillo de Teayo

CLAVE: 30700

ruta: MEX-130



Km: 0.00

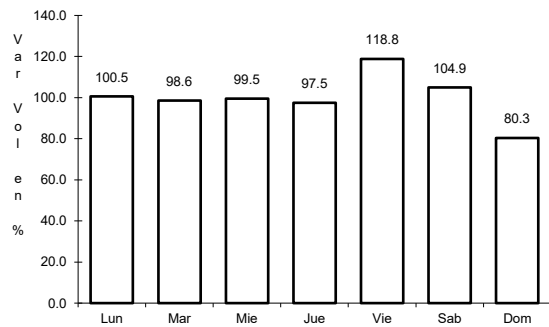
Tipo: 3

Sent: 0

38 CARR: Tihuatlán - Potrero del Llano

CLAVE: 30132

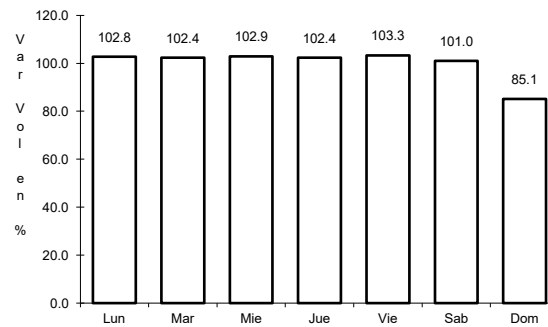
ruta: MEX-127



Km: 0.00

Tipo: 3

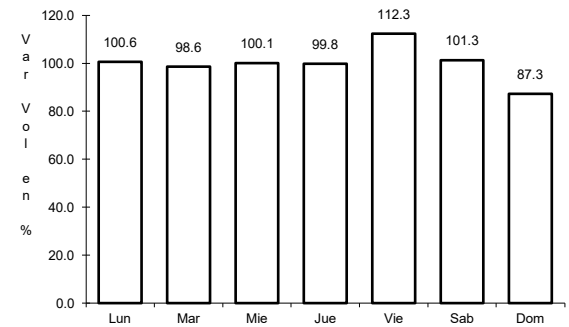
Sent: 0



Km: 31.60

Tipo: 1

Sent: 0



Km: 51.70

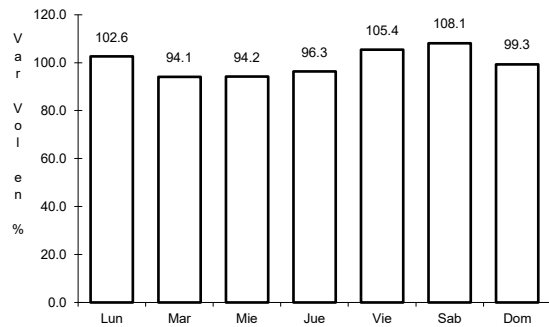
Tipo: 1

Sent: 0

39 CARR: Tuxpam - Tampico

CLAVE: 00529

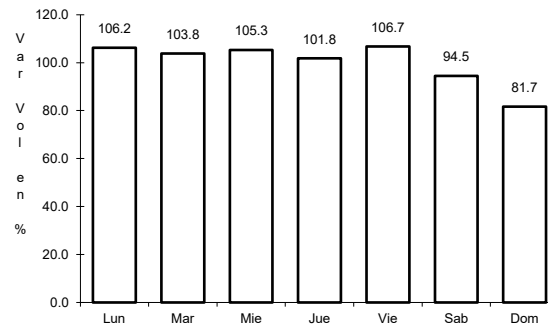
ruta: MEX-180



Km: 0.00

Tipo: 3

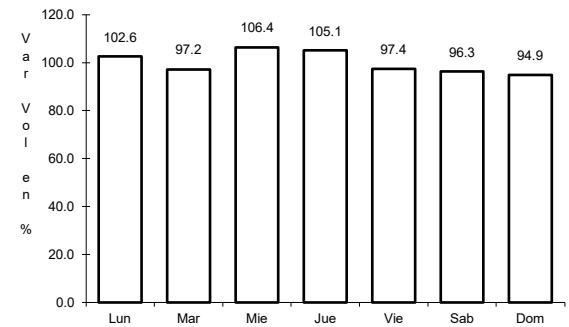
Sent: 0



Km: 78.60

Tipo: 1

Sent: 0



Km: 186.85

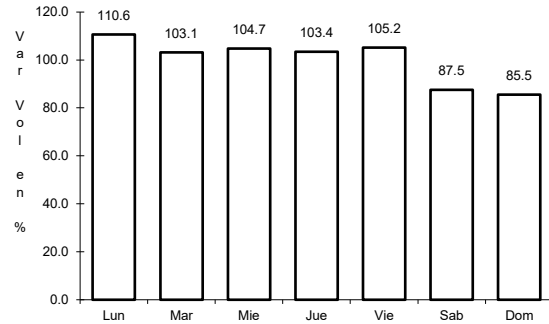
Tipo: 3

Sent: 1

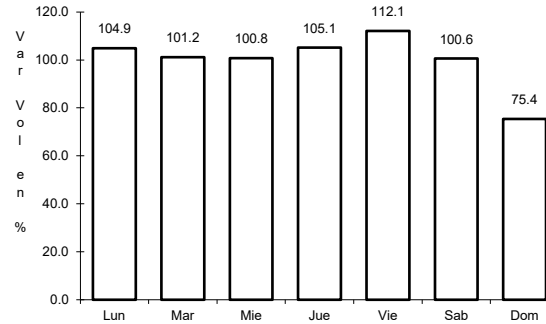
40 CARR: Tuxtepec - Ent. Palomares

CLAVE: 00180

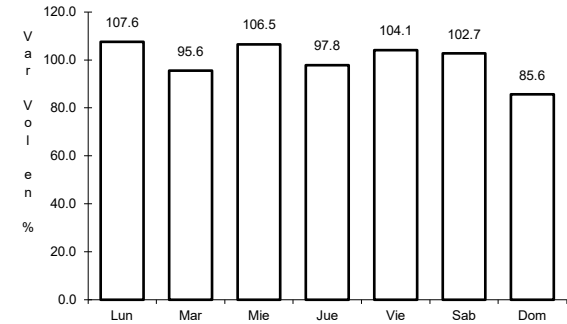
RUTA: MEX-147



Km: 0.00 Tipo: 3 Sent: 0



Km: 81.20 Tipo: 1 Sent: 0

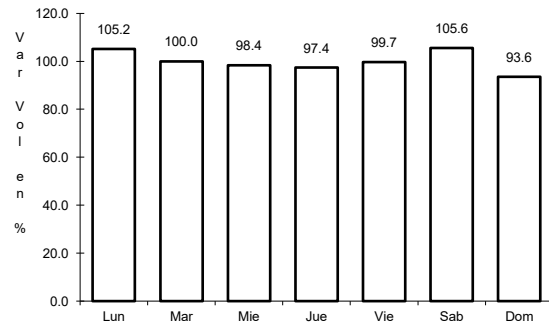


Km: 175.00 Tipo: 1 Sent: 0

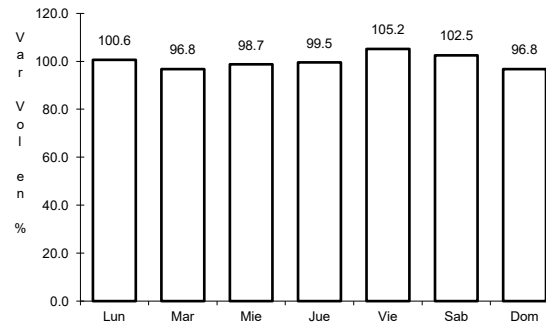
41 CARR: Xalapa - Veracruz

CLAVE: 30526

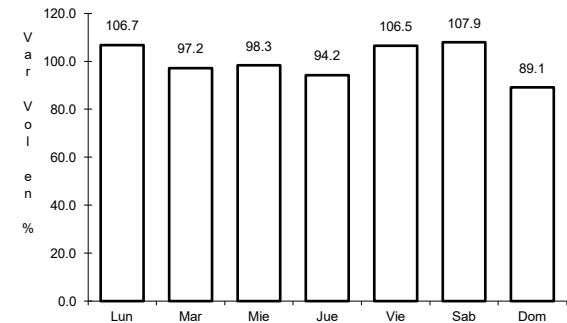
RUTA: MEX-140



Km: 0.00 Tipo: 3 Sent: 1



Km: 0.00 Tipo: 3 Sent: 2

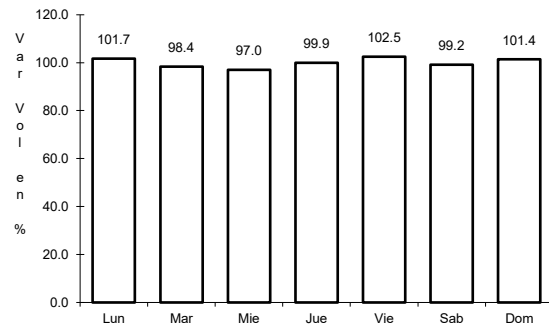


Km: 53.82 Tipo: 3 Sent: 0

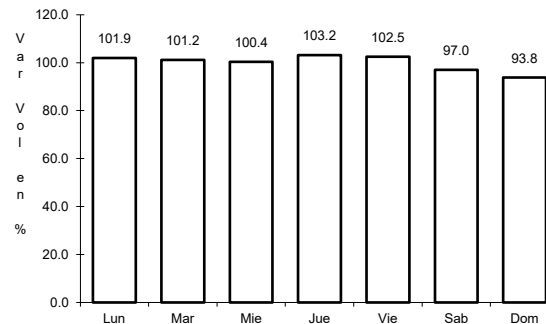
42 CARR: Acatzingo - Cd. Mendoza (Cuota)

CLAVE: 00485

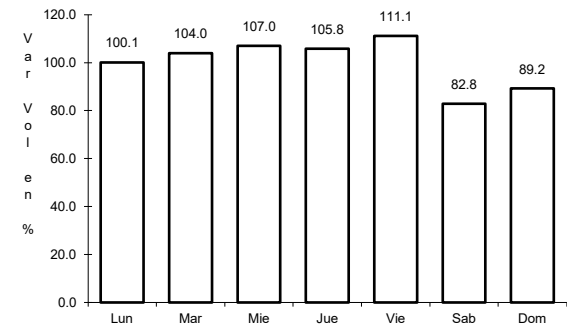
RUTA: MEX-150D



Km: 47.10 Tipo: 3 Sent: 1



Km: 47.10 Tipo: 3 Sent: 2

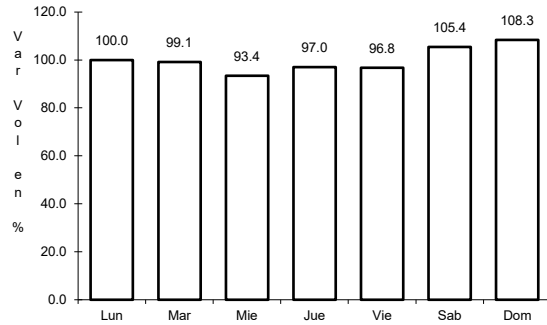


Km: 128.30 Tipo: 1 Sent: 1

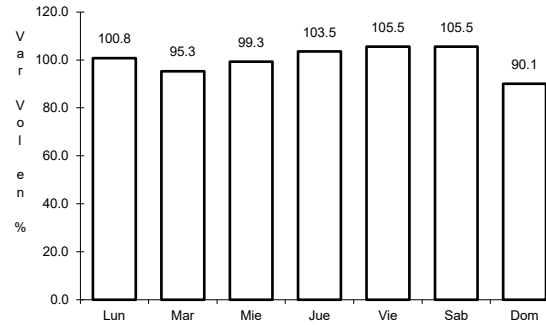
43 CARR: Acayucan - Cosoleacaque (Cuota)

CLAVE: 30144

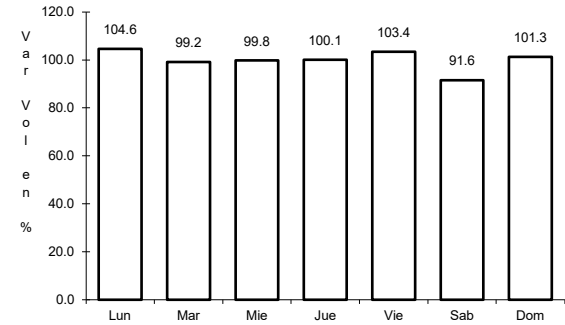
RUTA: MEX-145D



Km: 0.20 Tipo: 3 Sent: 1



Km: 0.20 Tipo: 3 Sent: 2

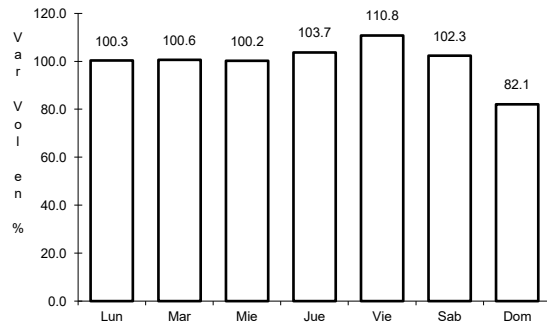


Km: 39.20 Tipo: 1 Sent: 1

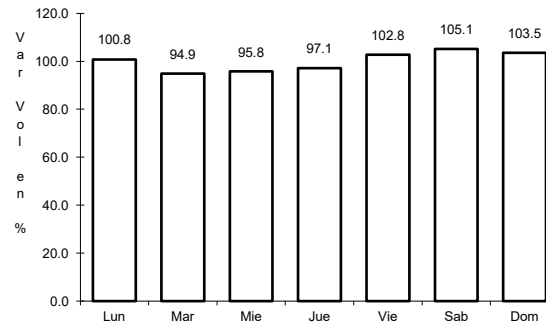
44 CARR: Amozoc - Perote (Cuota)

CLAVE: 00030

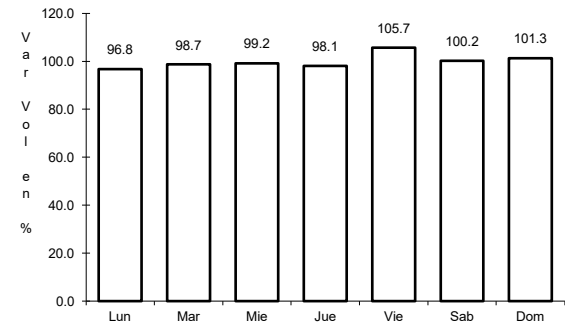
RUTA: MEX-140D



Km: 0.00 Tipo: 3 Sent: 0



Km: 25.80 Tipo: 3 Sent: 0

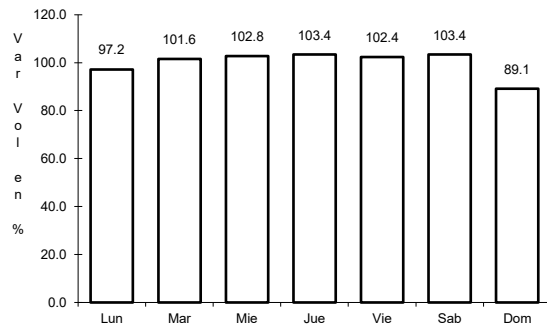


Km: 62.70 Tipo: 3 Sent: 0

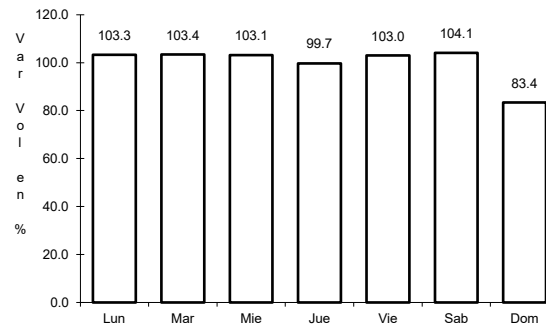
45 CARR: Cd. Mendoza - Córdoba (Cuota)

CLAVE: 00485

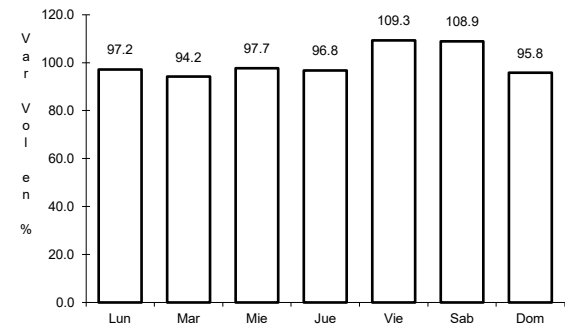
RUTA: MEX-150D



Km: 260.50 Tipo: 3 Sent: 1



Km: 260.50 Tipo: 3 Sent: 2

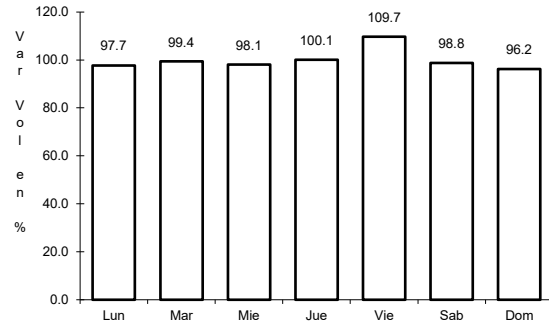


Km: 291.60 Tipo: 1 Sent: 1

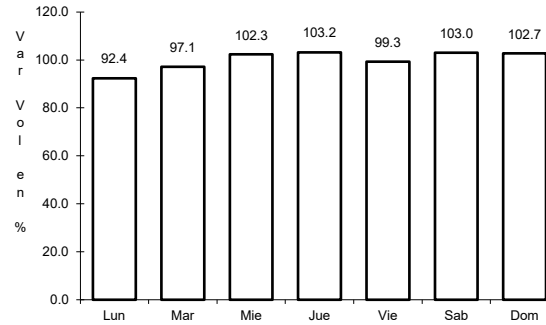
46 CARR: Córdoba - Veracruz (Cuota)

CLAVE: 30066

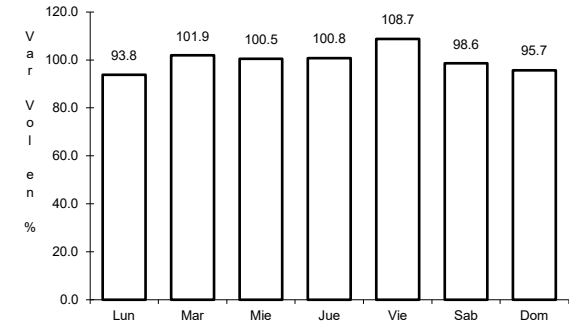
ruta: MEX-150D



Km: 0.00 Tipo: 3 Sent: 1



Km: 0.00 Tipo: 3 Sent: 2

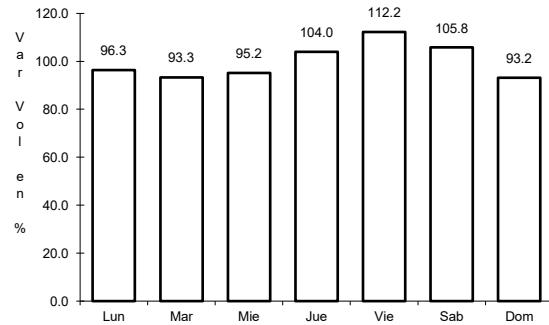


Km: 45.00 Tipo: 1 Sent: 1

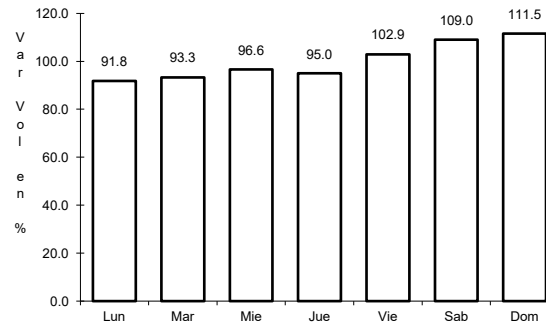
47 CARR: Gutiérrez Zamora - Tihuatlán (Cuota)

CLAVE: 30009

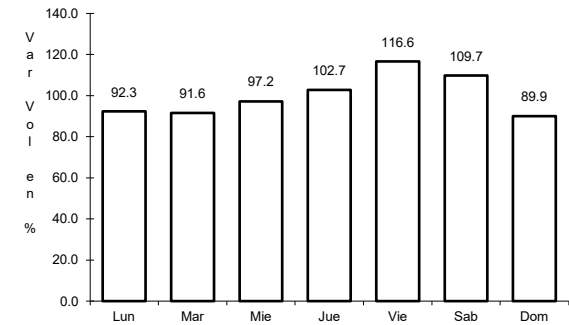
ruta: MEX-130D



Km: 205.10 Tipo: 1 Sent: 0



Km: 205.10 Tipo: 3 Sent: 0

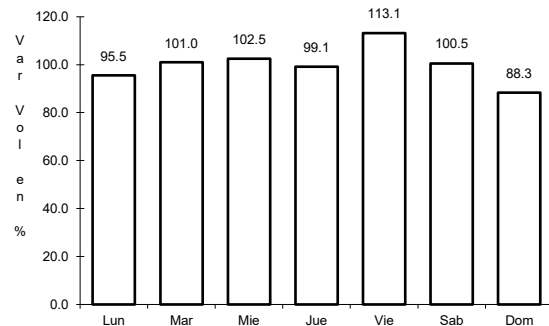


Km: 218.51 Tipo: 1 Sent: 0

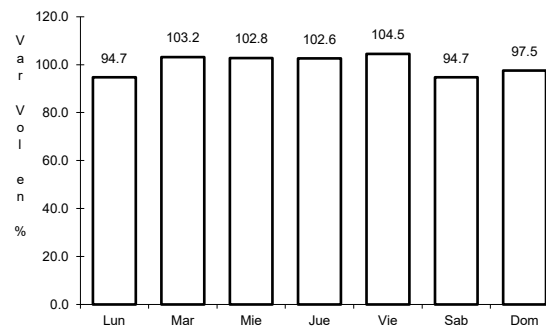
48 CARR: La Tinaja - Acayucan (Cuota)

CLAVE: 30144

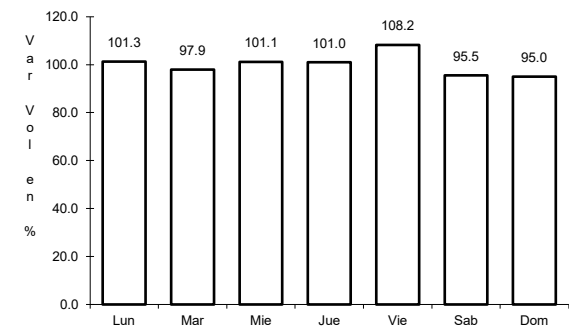
ruta: MEX-145D



Km: 2.50 Tipo: 1 Sent: 1



Km: 2.50 Tipo: 1 Sent: 2

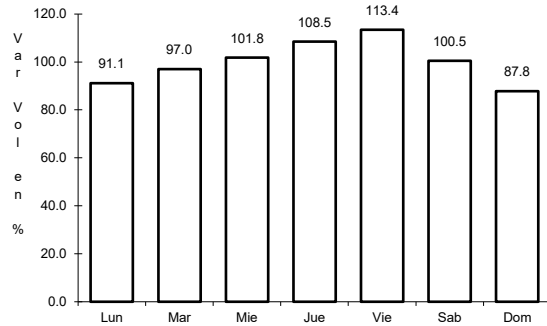


Km: 188.00 Tipo: 1 Sent: 1

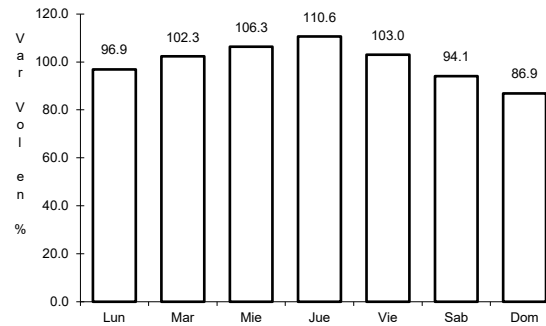
49 CARR: Las Choapas - Ocozocoautla (Cuota)

CLAVE: 00077

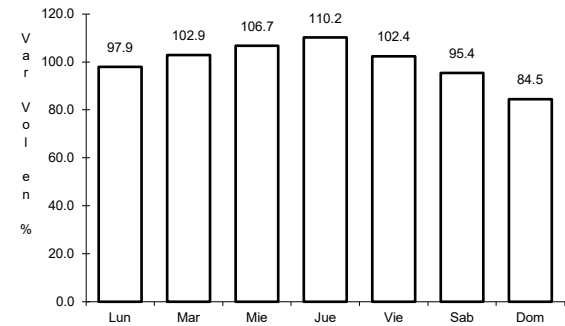
RUTA: MEX-187D



Km: 0.00 Tipo: 3 Sent: 0



Km: 123.79 Tipo: 1 Sent: 0

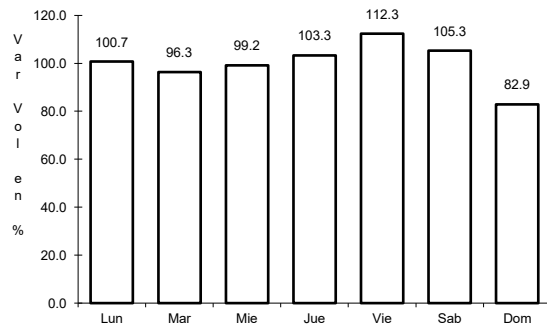


Km: 197.50 Tipo: 1 Sent: 0

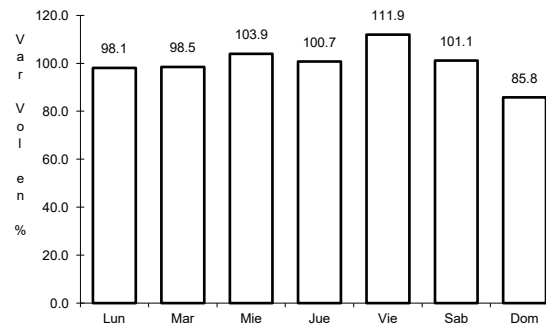
50 CARR: Libramiento de Cardel (Cuota)

CLAVE: 30729

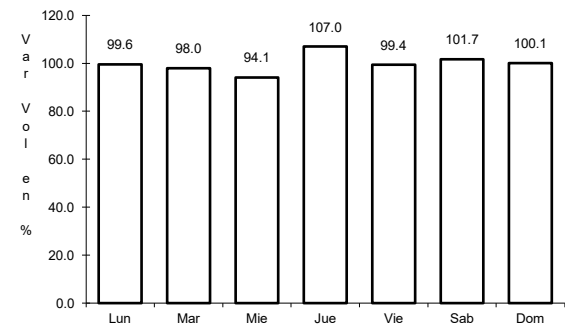
RUTA: MEX-180D



Km: 0.00 Tipo: 3 Sent: 0



Km: 8.70 Tipo: 1 Sent: 1

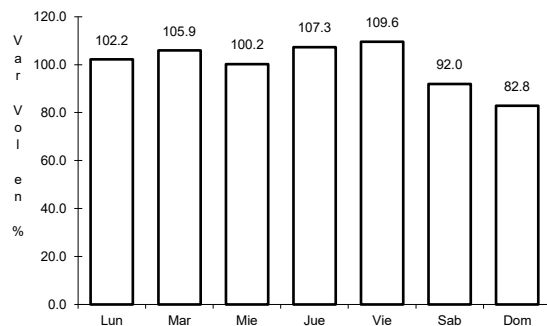


Km: 8.70 Tipo: 1 Sent: 2

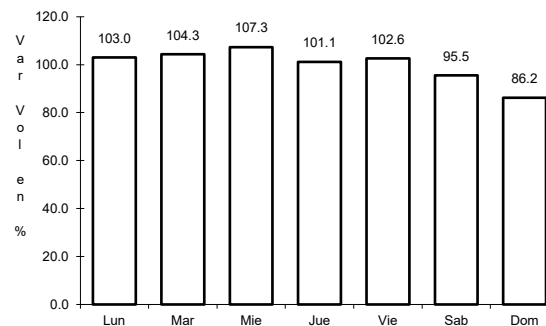
51 CARR: Libramiento de Córdoba (Cuota)

CLAVE: 30742

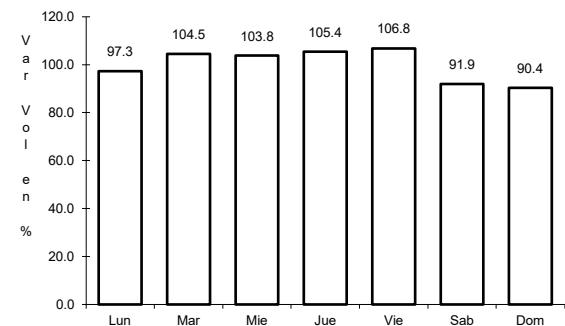
RUTA: MEX-150D



Km: 291.60 Tipo: 3 Sent: 1



Km: 291.60 Tipo: 3 Sent: 2

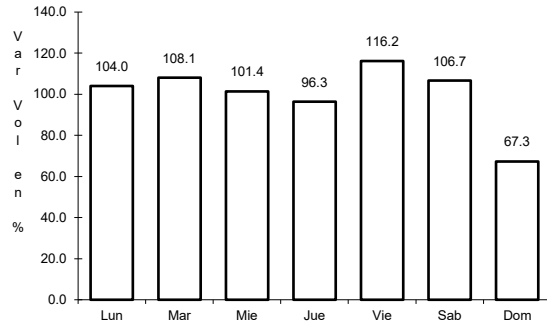


Km: 301.10 Tipo: 1 Sent: 1

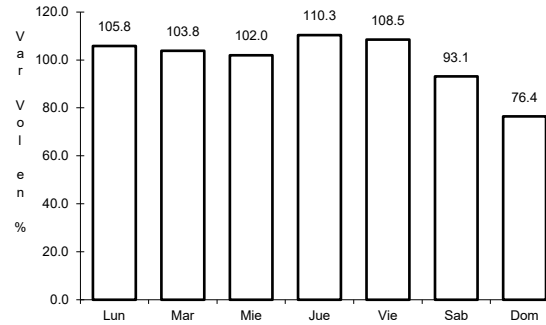
52 CARR: Libramiento de Perote (Cuota)

CLAVE: 30737

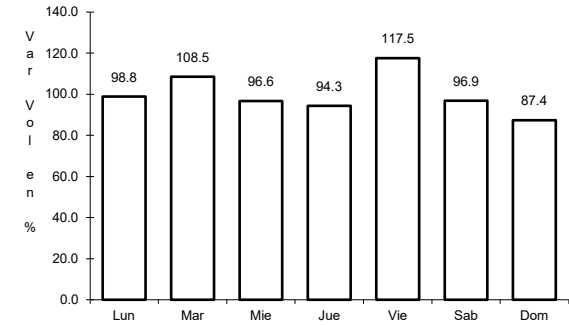
ruta: MEX-140D



Km: 0.00 Tipo: 3 Sent: 1



Km: 0.00 Tipo: 3 Sent: 2

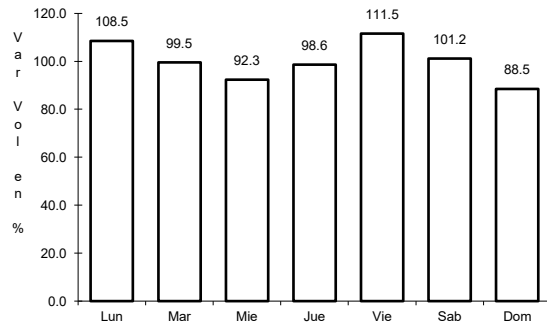


Km: 9.60 Tipo: 3 Sent: 1

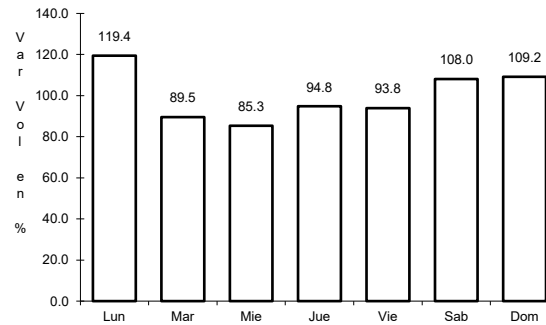
53 CARR: Libramiento de Plan del Río (Cuota)

CLAVE: 30747

ruta: MEX-140D



Km: 22.80 Tipo: 3 Sent: 1

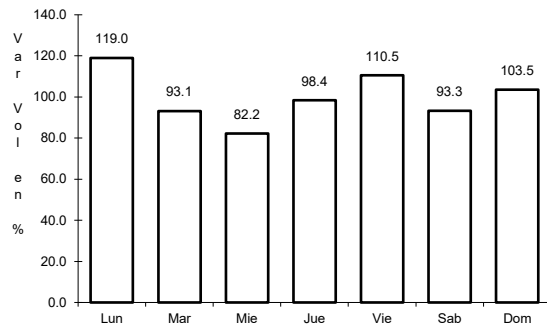


Km: 22.80 Tipo: 3 Sent: 2

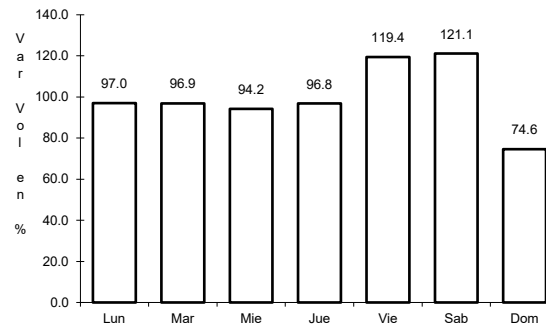
54 CARR: Libramiento de Xalapa (Cuota)

CLAVE:

ruta: MEX-140D



Km: 174.50 Tipo: 1 Sent: 1

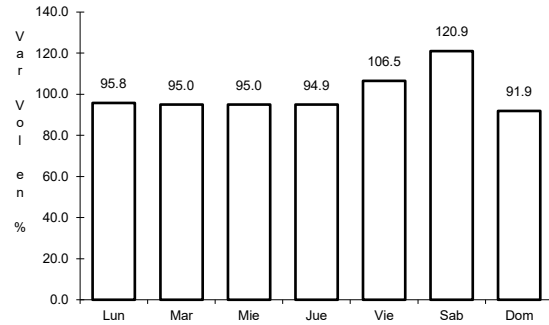


Km: 174.50 Tipo: 1 Sent: 2

55 CARR: Nuevo Necaxa - Tihuatlán (Cuota)

CLAVE:

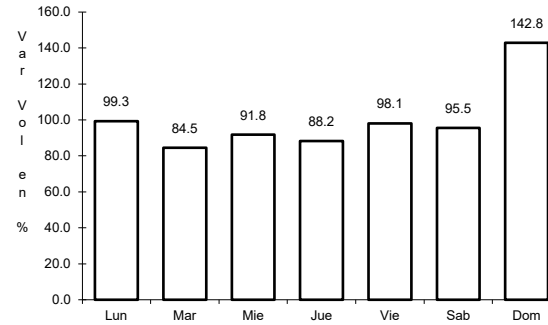
ruta: MEX-132D



Km: 36.65

Tipo: 1

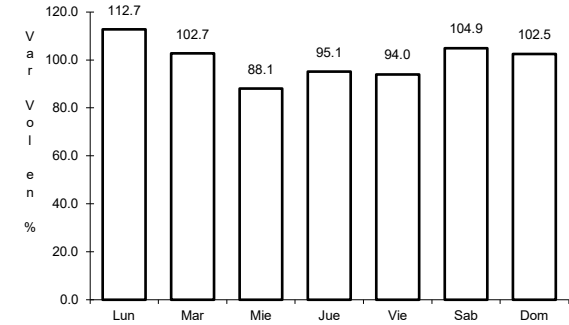
Sent: 1



Km: 36.65

Tipo: 1

Sent: 2



Km: 84.78

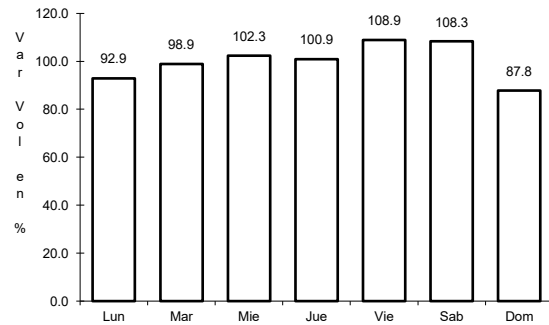
Tipo: 1

Sent: 0

56 CARR: Nuevo Teapa - Cosoleacaque (Cuota)

CLAVE: 30007

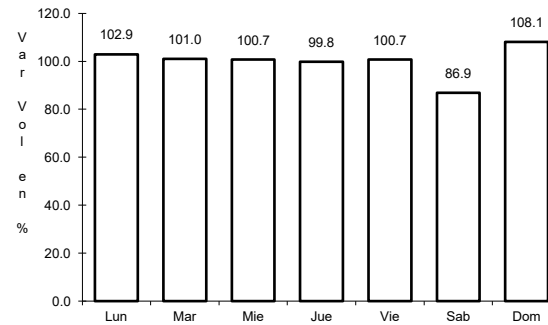
ruta: MEX-180D



Km: 0.00

Tipo: 3

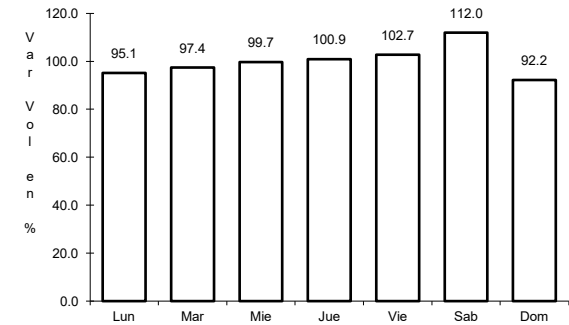
Sent: 1



Km: 0.00

Tipo: 3

Sent: 2



Km: 27.20

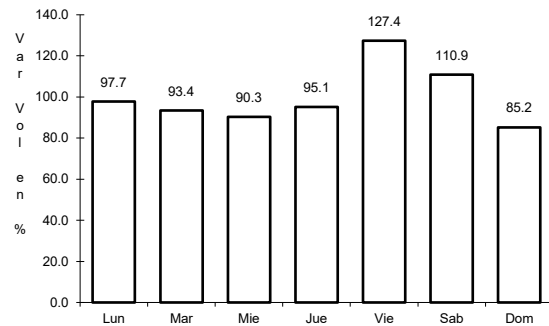
Tipo: 1

Sent: 1

57 CARR: Perote - Banderilla (Cuota)

CLAVE:

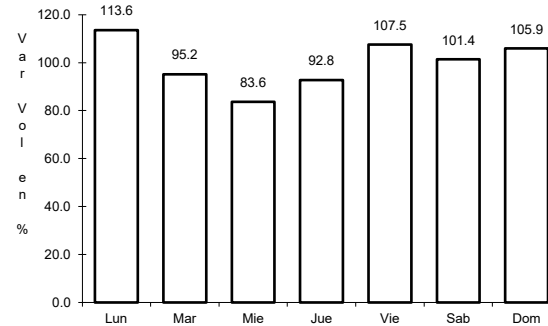
ruta: MEX-140D



Km: 122.50

Tipo: 3

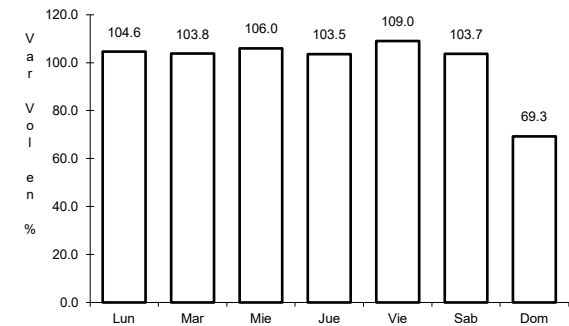
Sent: 1



Km: 122.50

Tipo: 3

Sent: 2



Km: 147.00

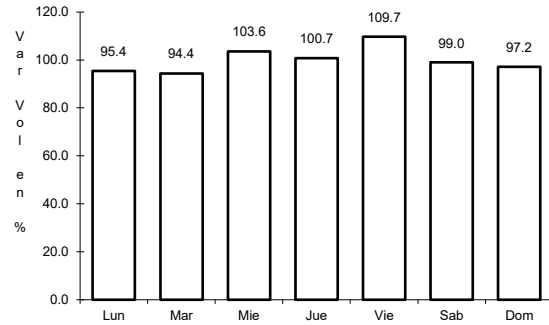
Tipo: 1

Sent: 1

58 CARR: Poza Rica - Cardel (Cuota)

CLAVE:

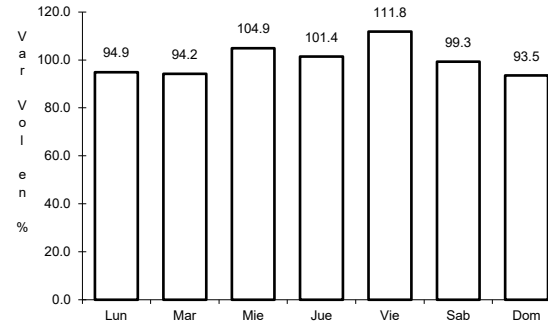
RUTA: MEX-180D



Km: 37.00

Tipo: 3

Sent: 0



Km: 84.50

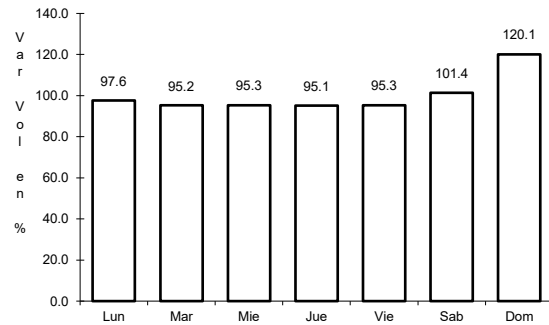
Tipo: 1

Sent: 0

59 CARR: Tihuatlán - Tuxpam

CLAVE: 30008

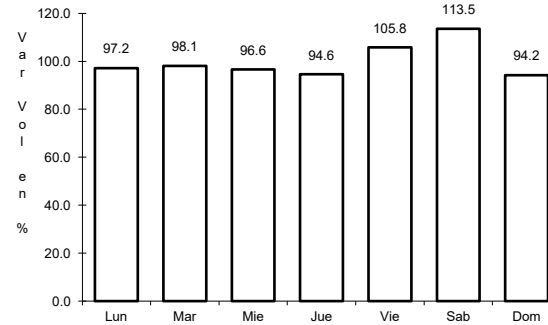
RUTA: MEX-130D



Km: 0.00

Tipo: 3

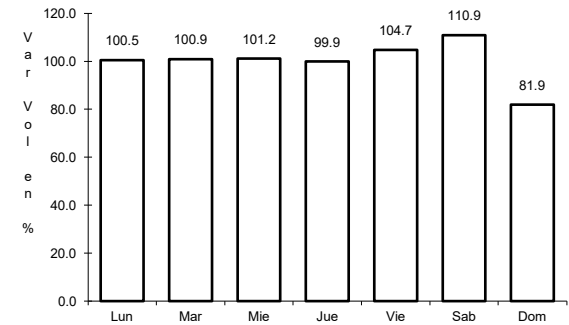
Sent: 0



Km: 37.50

Tipo: 1

Sent: 1



Km: 37.50

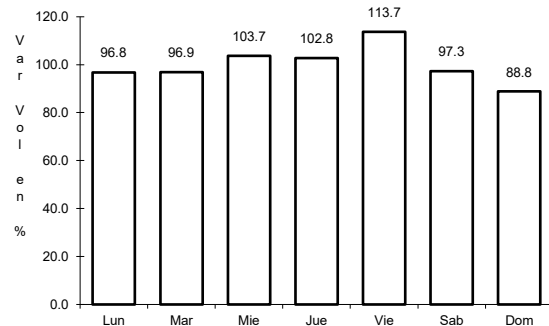
Tipo: 1

Sent: 2

60 CARR: Tuxpam - Tampico (Cuota)

CLAVE:

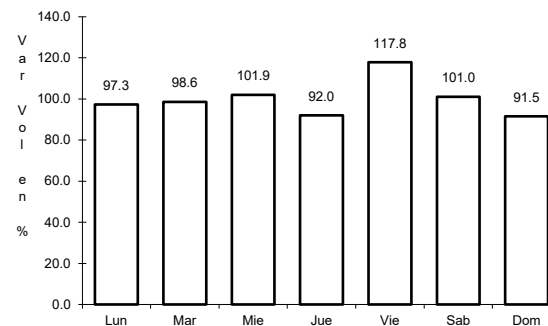
RUTA: MEX-D



Km: 0.00

Tipo: 1

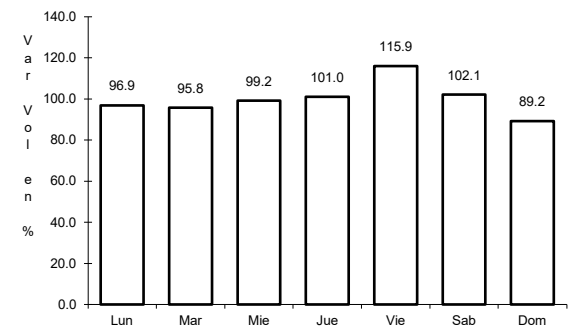
Sent: 0



Km: 10.00

Tipo: 3

Sent: 0



Km: 54.30

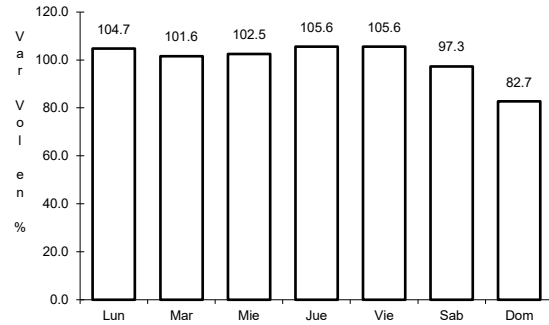
Tipo: 3

Sent: 0

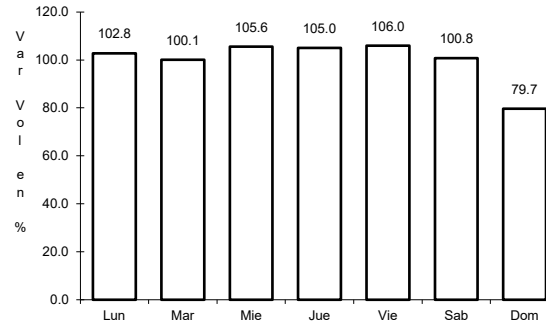
61 CARR: Poza Rica - Veracruz

CLAVE: 30146

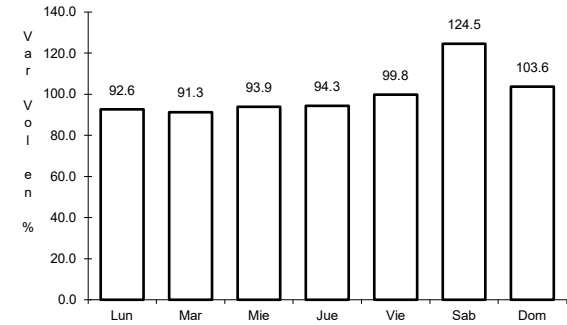
ruta: MEX-180-180D



Km: 0.00 Tipo: 3 Sent: 1



Km: 0.00 Tipo: 3 Sent: 2

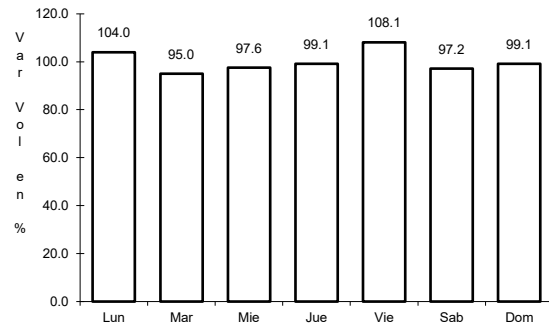


Km: 122.45 Tipo: 1 Sent: 0

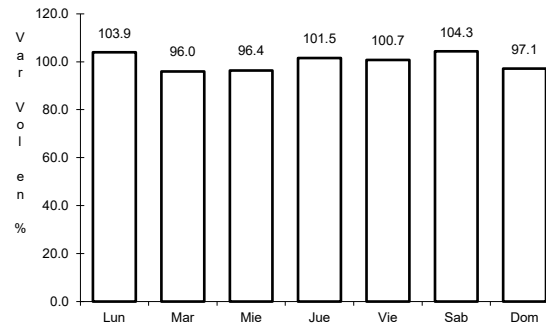
62 CARR: Banderilla - Martínez de La Torre

CLAVE: 30065

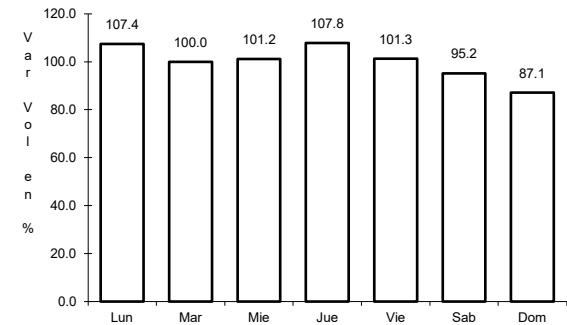
ruta: VER-065



Km: 0.00 Tipo: 3 Sent: 0



Km: 22.00 Tipo: 1 Sent: 0

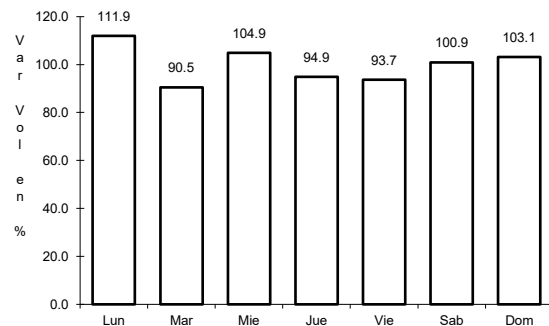


Km: 102.00 Tipo: 1 Sent: 0

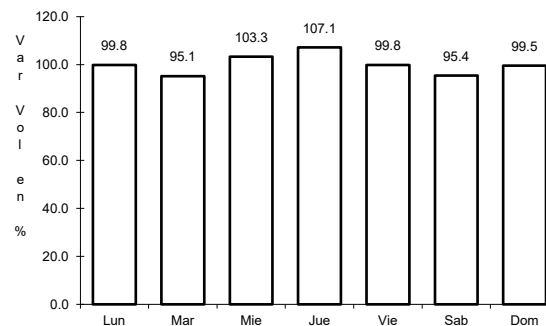
63 CARR: Benito Juárez - Agua Dulce

CLAVE: 00202

ruta: TAB-VER



Km: 0.00 Tipo: 3 Sent: 0

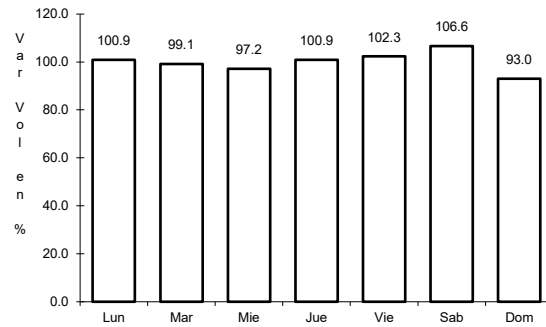


Km: 16.80 Tipo: 1 Sent: 0

64 CARR: Ébano - Estación Manuel

CLAVE: 24624

RUTA: SLP-TAM



Km: 0.00

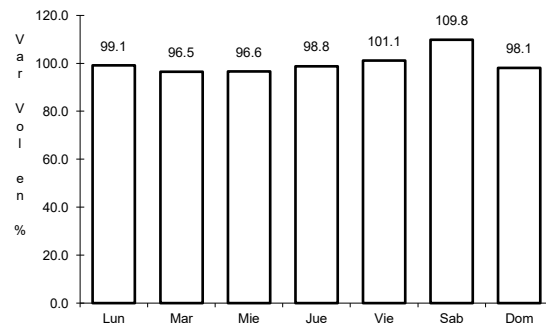
Tipo: 3

Sent: 0

65 CARR: Ent. La Laguna - Ent. El Callejón

CLAVE: 30705

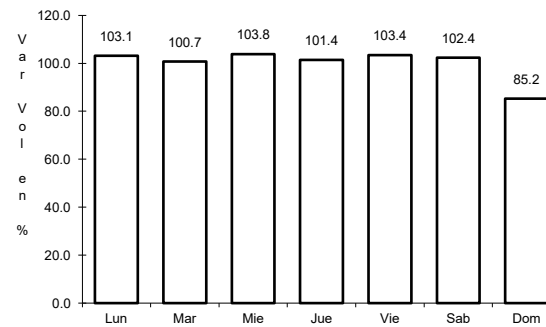
RUTA: VER



Km: 0.00

Tipo: 3

Sent: 0



Km: 33.00

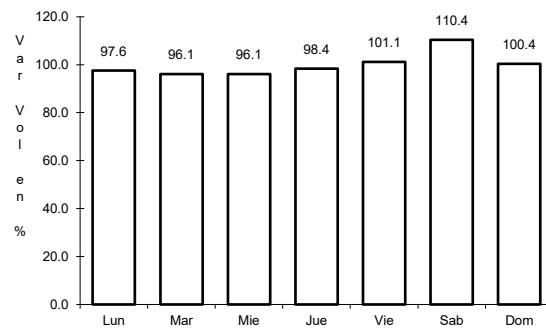
Tipo: 1

Sent: 0

66 CARR: José Cardel - Playa Chachalacas

CLAVE: 30038

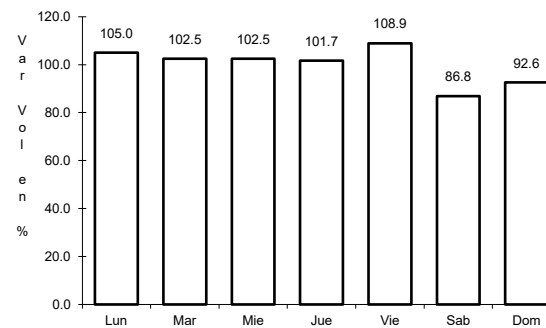
RUTA: VER



Km: 0.00

Tipo: 3

Sent: 0



Km: 8.00

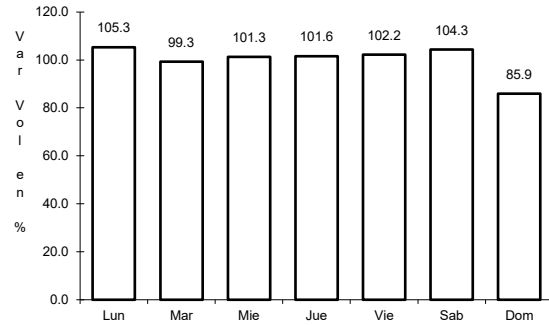
Tipo: 1

Sent: 0

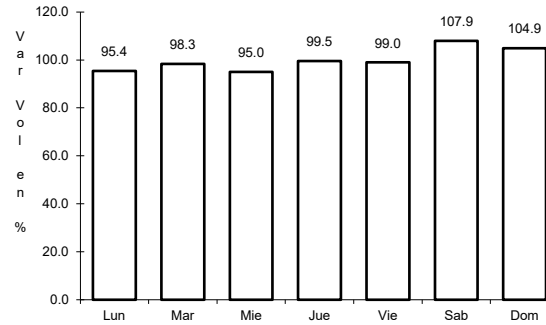
67 CARR: Las Trancas - Coatepec

CLAVE: 30717

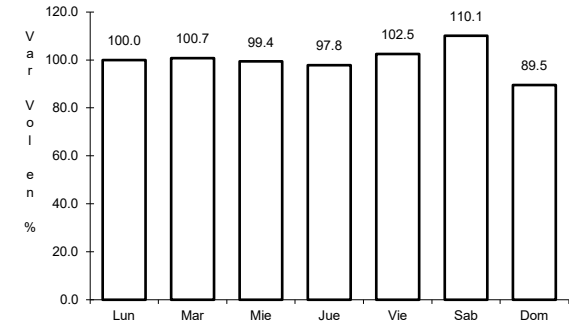
RUTA: VER



Km: 0.00 Tipo: 3 Sent: 0



Km: 11.20 Tipo: 1 Sent: 0

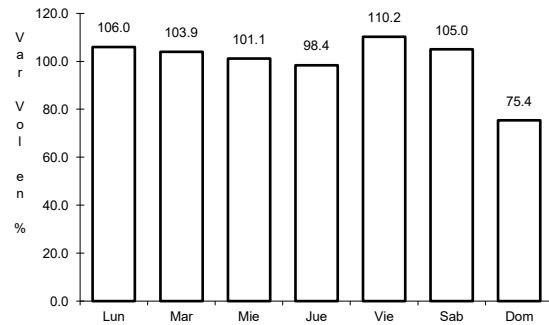


Km: 19.10 Tipo: 1 Sent: 0

68 CARR: Libramiento de Acayucan

CLAVE: 30736

RUTA: VER

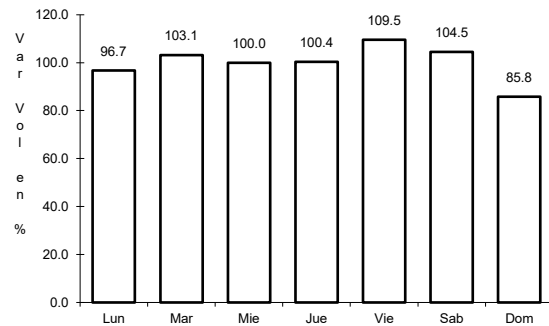


Km: 3.10 Tipo: 1 Sent: 0

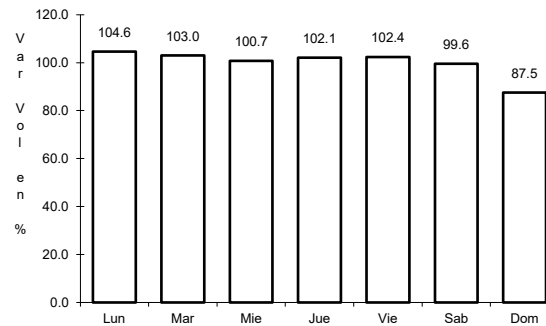
69 CARR: Libramiento de Tuxpam

CLAVE: 30714

RUTA: VER



Km: 0.00 Tipo: 3 Sent: 1

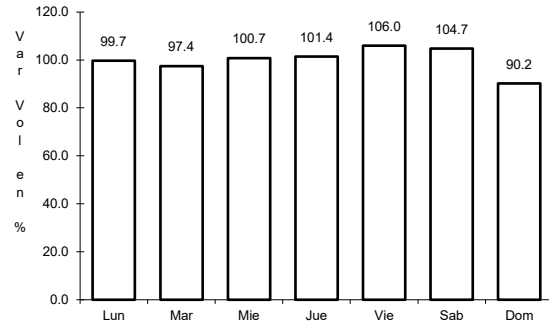


Km: 0.00 Tipo: 3 Sent: 2

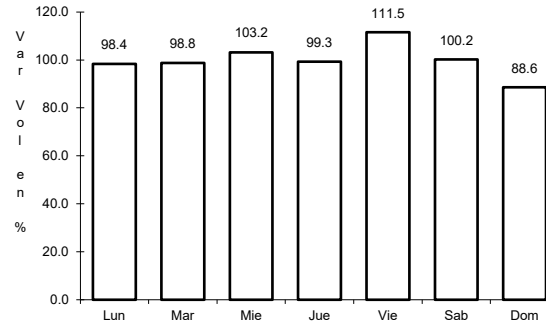
70 CARR: Mata de Espino - Ignacio de La Llave

CLAVE: 30733

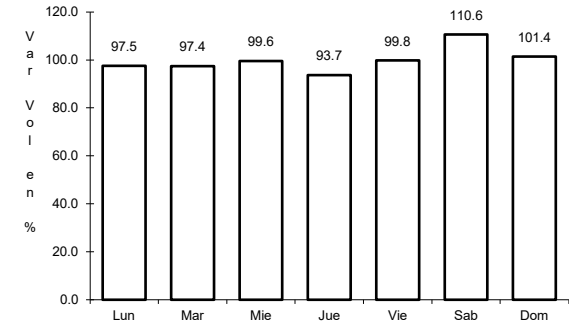
RUTA: VER



Km: 0.00 Tipo: 3 Sent: 0



Km: 20.00 Tipo: 3 Sent: 0

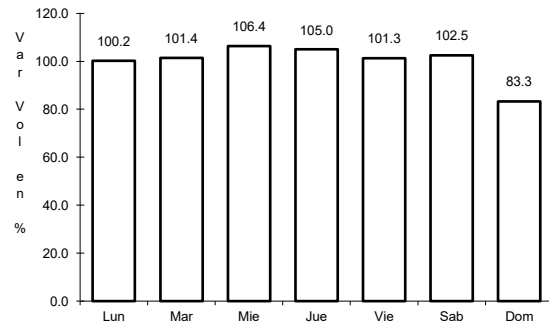


Km: 44.00 Tipo: 1 Sent: 1

71 CARR: Mata Redonda - Joaquín

CLAVE: 30095

RUTA: VER-095

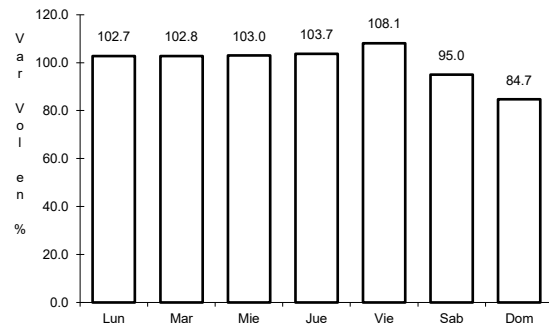


Km: 0.00 Tipo: 3 Sent: 0

72 CARR: Nuevo Teapa - Agua Dulce

CLAVE: 30007

RUTA: VER

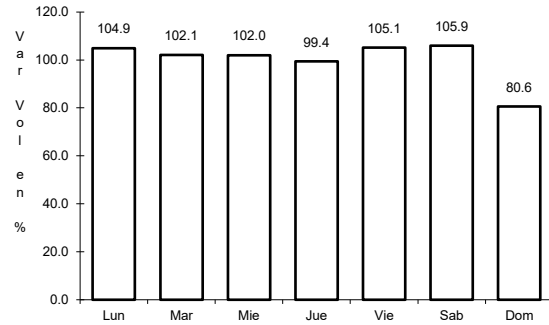


Km: 25.00 Tipo: 1 Sent: 0

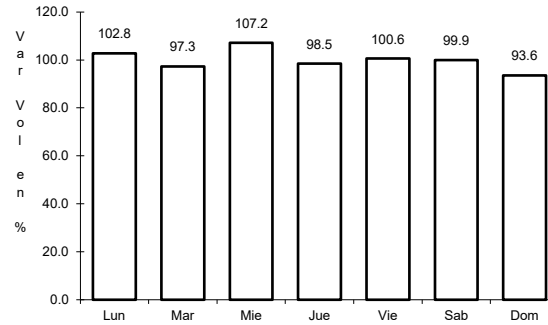
73 CARR: Peñuela - Santa Rita

CLAVE: 30058

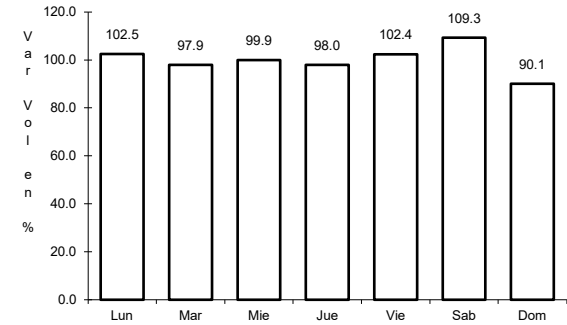
ruta: VER



Km: 0.00 Tipo: 3 Sent: 0



Km: 38.00 Tipo: 1 Sent: 0

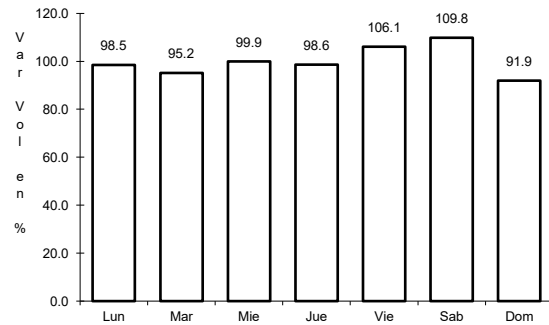


Km: 71.00 Tipo: 1 Sent: 0

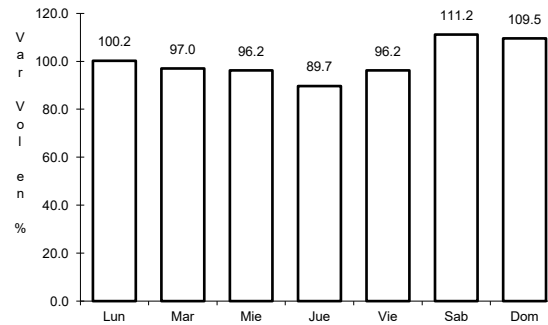
74 CARR: Poza Rica - Cazones

CLAVE: 30075

ruta: VER-075



Km: 0.00 Tipo: 3 Sent: 0

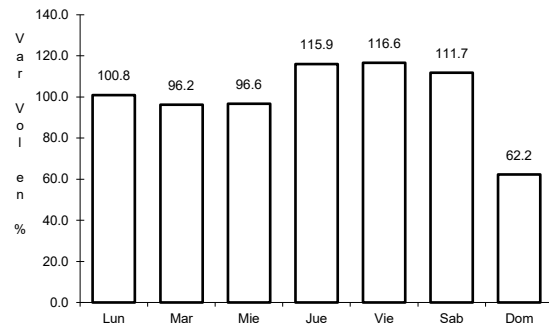


Km: 13.70 Tipo: 3 Sent: 0

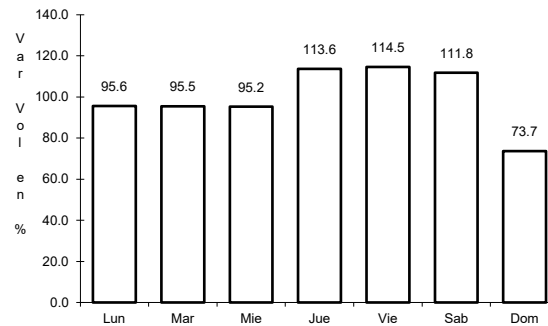
75 CARR: Pueblo Viejo - T. C. (Cd. Valles - Tampico)

CLAVE: 30017

ruta: VER



Km: 0.00 Tipo: 3 Sent: 0

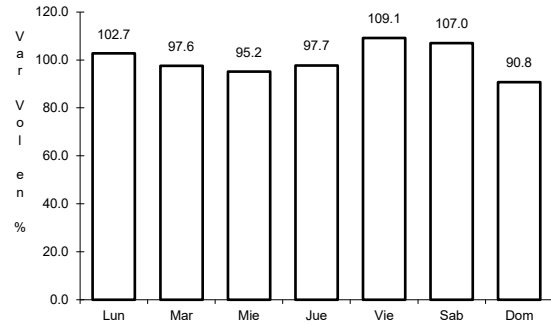


Km: 11.00 Tipo: 1 Sent: 0

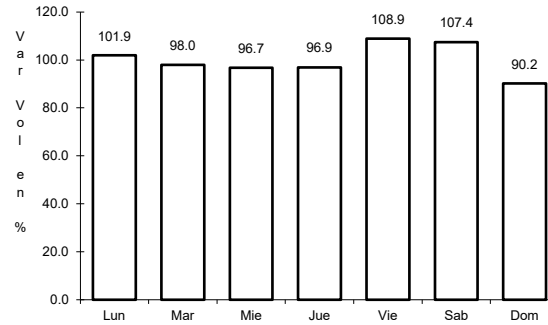
76 CARR: Puerto Rico - Totutla

CLAVE: 30067

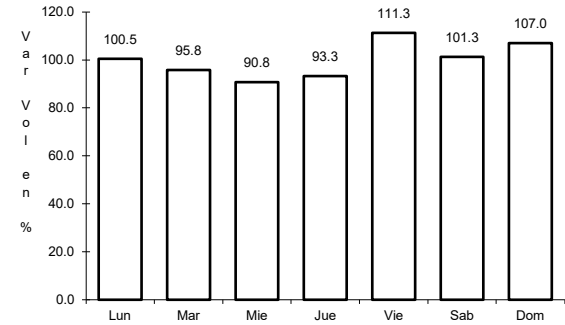
RUTA: VER



Km: 0.00 Tipo: 3 Sent: 0



Km: 4.20 Tipo: 3 Sent: 0

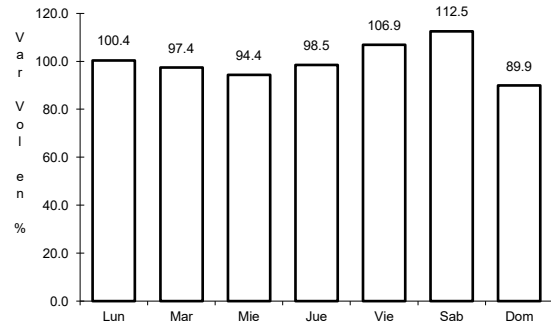


Km: 57.40 Tipo: 1 Sent: 0

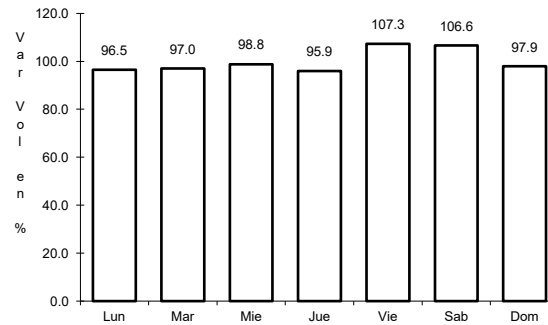
77 CARR: Ramal a Actopan

CLAVE: 30739

RUTA: VER



Km: 0.00 Tipo: 3 Sent: 0

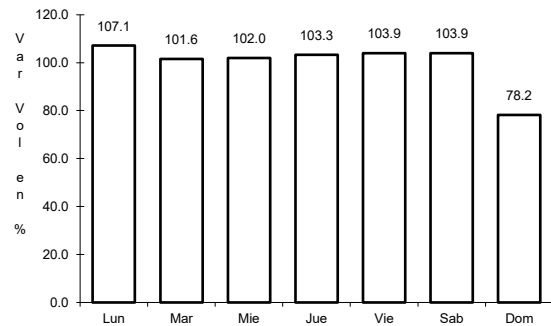


Km: 19.00 Tipo: 1 Sent: 0

78 CARR: Ramal a Agua Dulce

CLAVE: 30739

RUTA: VER

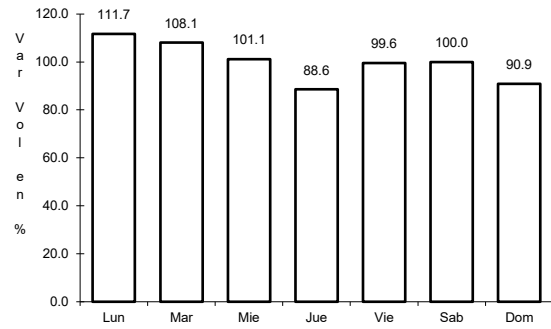


Km: 0.00 Tipo: 3 Sent: 0

79 CARR: Ramal a Chontla

CLAVE: 30728

ruta: VER



Km: 0.00

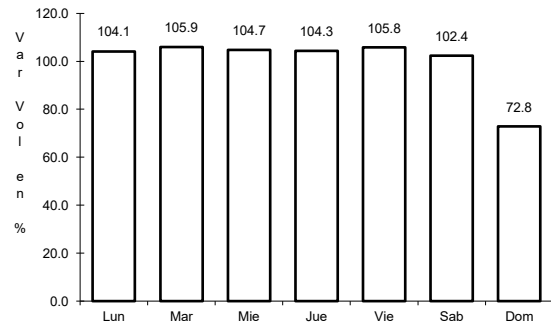
Tipo: 3

Sent: 0

80 CARR: Ramal a Estación Ochoa

CLAVE: 30712

ruta: VER



Km: 0.00

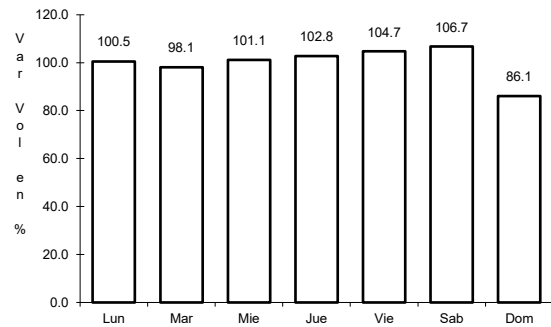
Tipo: 3

Sent: 0

81 CARR: Ramal a Jamapa

CLAVE: 30744

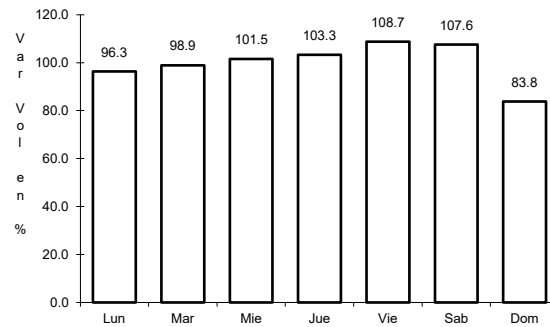
ruta: VER



Km: 0.00

Tipo: 3

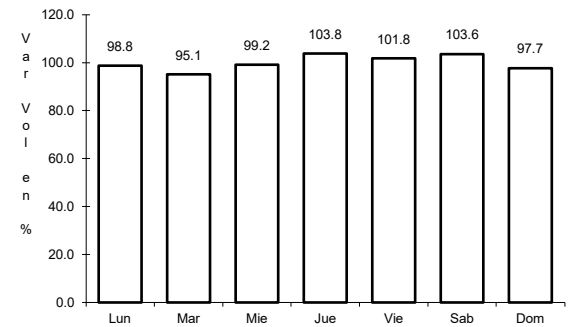
Sent: 1



Km: 0.00

Tipo: 3

Sent: 2



Km: 20.00

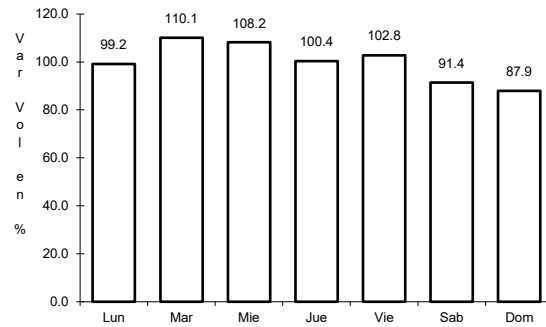
Tipo: 1

Sent: 0

82 CARR: Ramal a Jesús Carranza

CLAVE: 30720

RUTA: VER



Km: 0.00

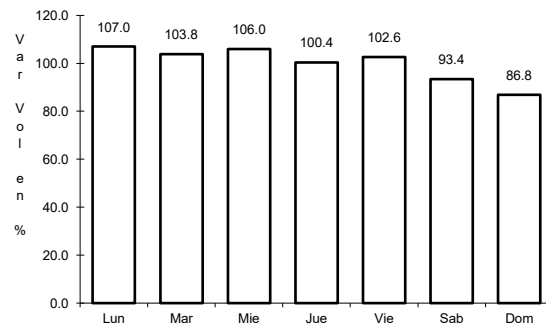
Tipo: 3

Sent: 0

83 CARR: Ramal a Suchilapan

CLAVE: 30721

RUTA: VER



Km: 0.00

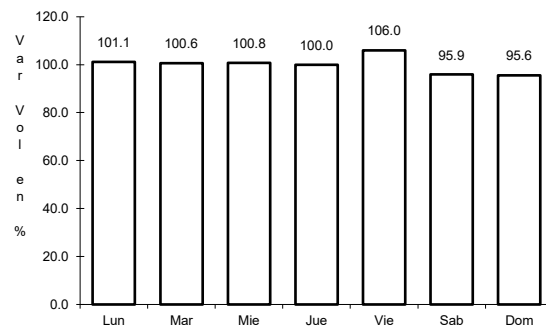
Tipo: 3

Sent: 0

84 CARR: Ramal a Zempoala

CLAVE: 30192

RUTA: VER-192



Km: 0.00

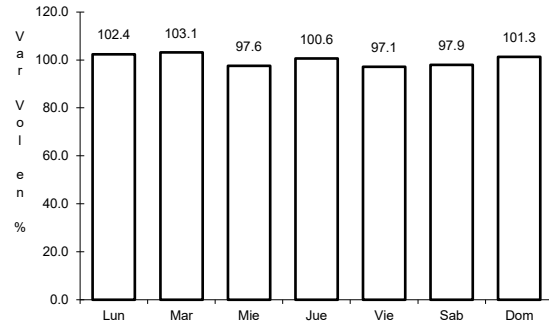
Tipo: 3

Sent: 0

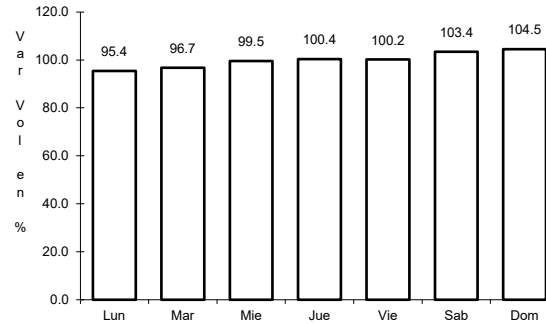
85 CARR: San Alejo - Huayacocotla

CLAVE: 00132

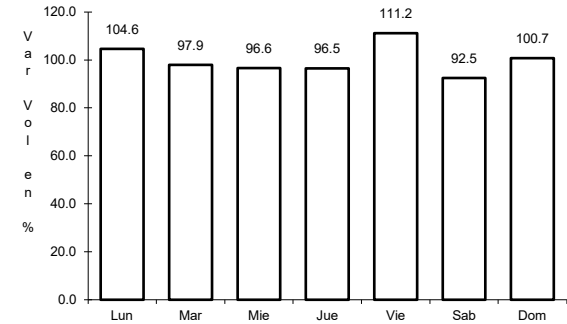
RUTA: HGO-051-VER-113



Km: 0.00 Tipo: 3 Sent: 0



Km: 29.48 Tipo: 3 Sent: 0

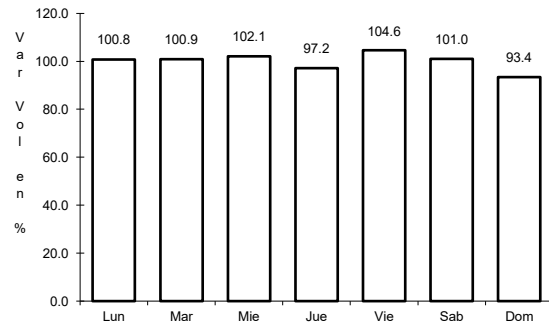


Km: 66.00 Tipo: 1 Sent: 0

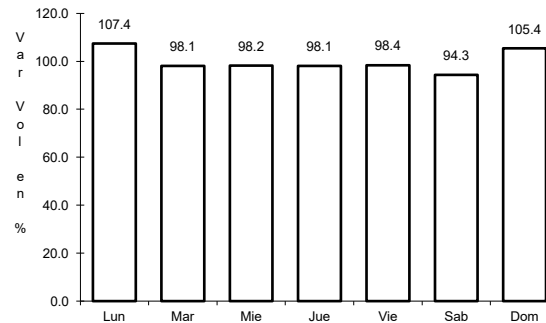
86 CARR: San Sebastián - Chicontepec

CLAVE: 30083

RUTA: VER-083



Km: 0.00 Tipo: 3 Sent: 0

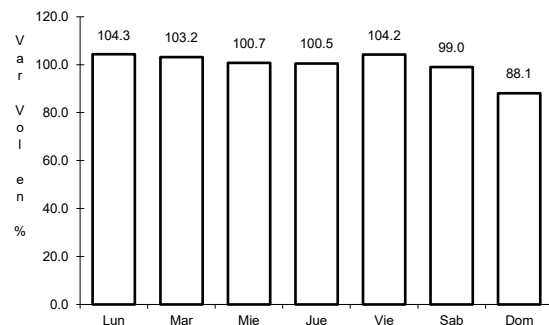


Km: 36.24 Tipo: 1 Sent: 0

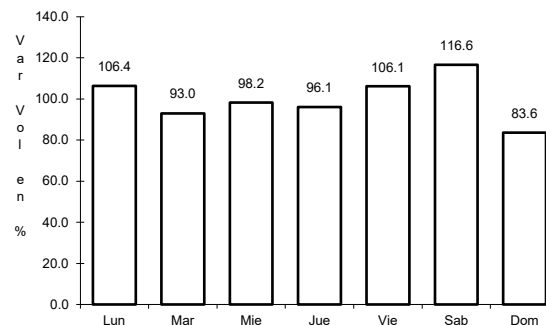
87 CARR: Santiago Tuxtla - Playa Vicente

CLAVE: 30025

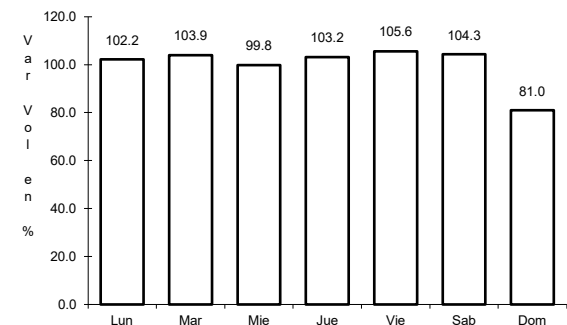
RUTA: VER



Km: 0.00 Tipo: 3 Sent: 0



Km: 55.00 Tipo: 1 Sent: 0

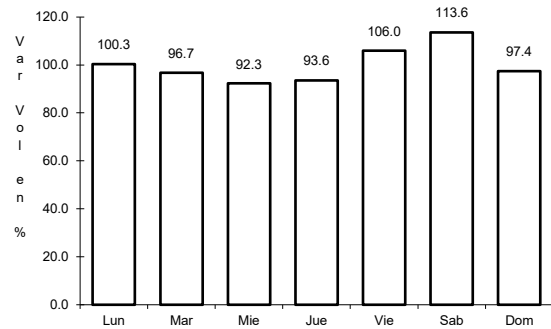


Km: 106.00 Tipo: 1 Sent: 0

88 CARR: Sierra de Agua - Magueyitos

CLAVE: 30716

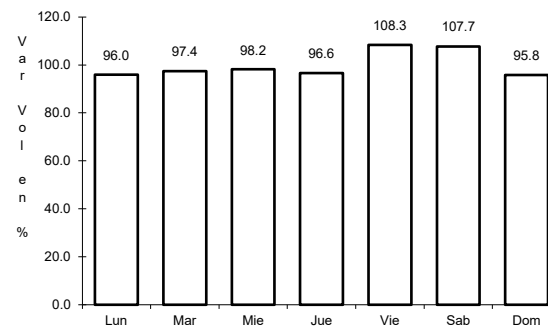
RUTA: VER



Km: 0.00

Tipo: 3

Sent: 0



Km: 9.00

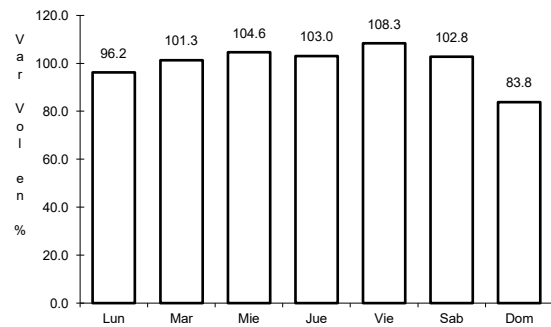
Tipo: 1

Sent: 0

89 CARR: T. C. (Coatzacoalcos - Villahermosa) - Las Choapas

CLAVE: 30749

RUTA: VER



Km: 0.00

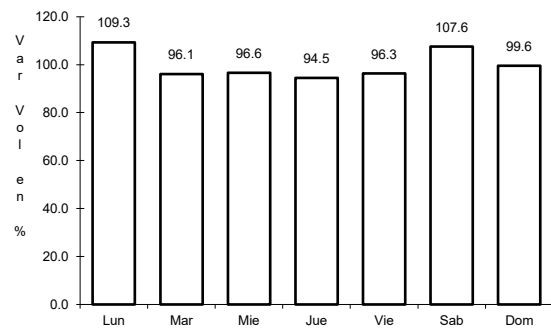
Tipo: 3

Sent: 0

90 CARR: Tantoyuca - Platón Sánchez

CLAVE: 30193

RUTA: VER



Km: 0.00

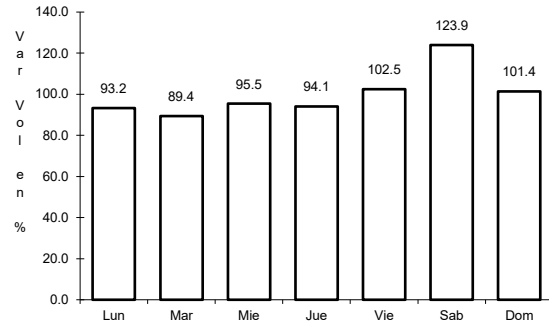
Tipo: 3

Sent: 0

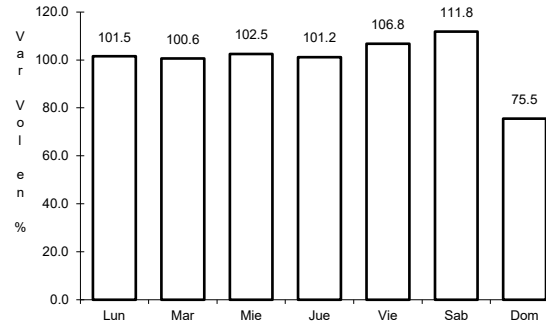
91 CARR: Túxpam - Barra de Túxpam

CLAVE: 30743

ruta: VER



Km: 0.00 Tipo: 3 Sent: 1

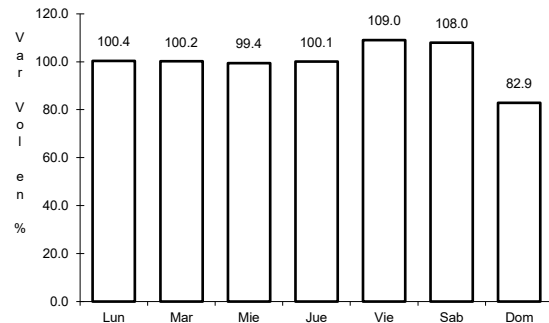


Km: 0.00 Tipo: 3 Sent: 2

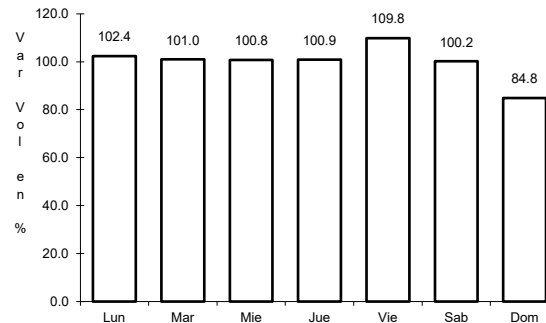
92 CARR: Xalapa - Coatepec

CLAVE: 30718

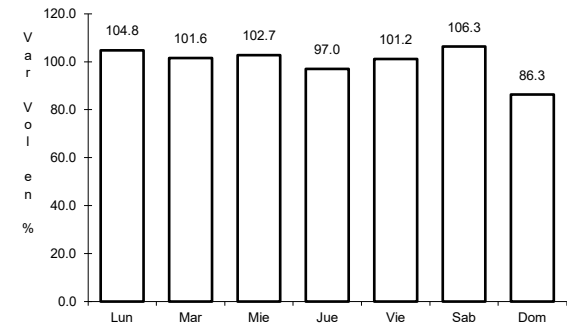
ruta: VER



Km: 0.00 Tipo: 3 Sent: 1



Km: 0.00 Tipo: 3 Sent: 2

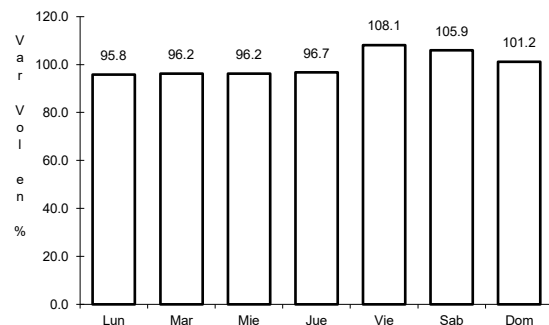


Km: 9.50 Tipo: 1 Sent: 1

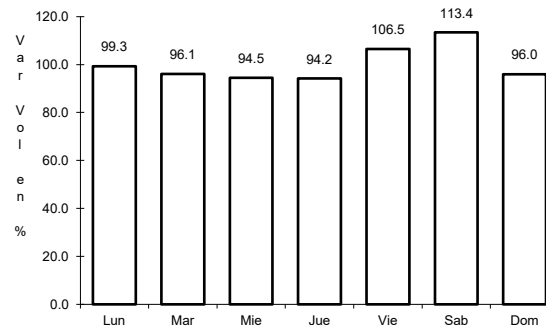
93 CARR: Paso del Toro - Laguna de San Julián

CLAVE: 30745

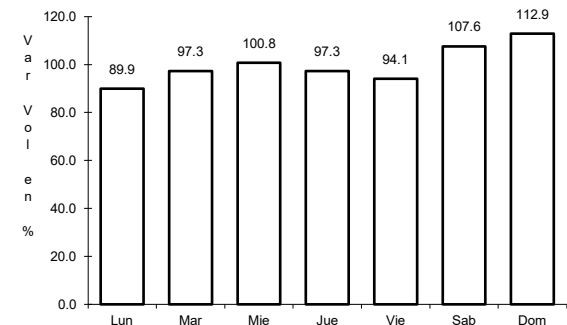
ruta: MEX-VER



Km: 0.00 Tipo: 3 Sent: 1

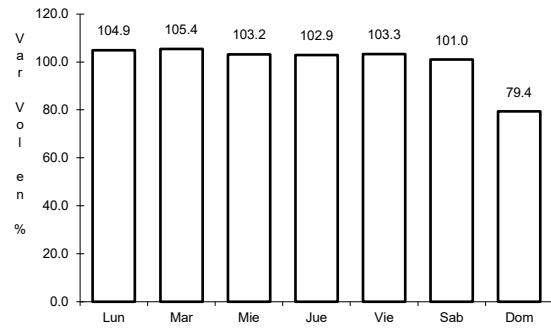


Km: 0.00 Tipo: 3 Sent: 2



Km: 32.50 Tipo: 3 Sent: 0

94 CARR: Poza Rica - María de La Torre

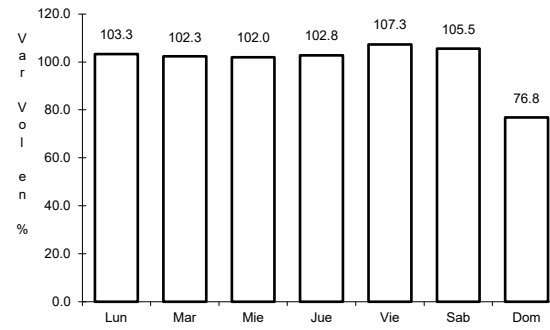


Km: 0.00

Tipo: 3

Sent: 1

CLAVE: 30234

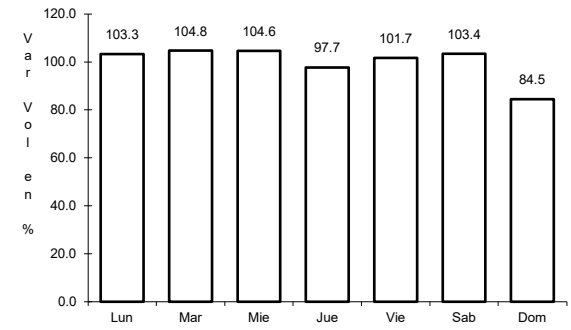


Km: 0.00

Tipo: 3

Sent: 2

RUTA: MEX-127-VER



Km: 81.00

Tipo: 1

Sent: 0

