



SCT

SECRETARÍA DE
COMUNICACIONES
Y TRANSPORTES

COORDINACIÓN GENERAL DE PUERTOS
Y MARINA MERCANTE
Dirección General de Puertos

INFORME ESTADISTICO MENSUAL

MOVIMIENTO DE CARGA, BUQUES Y PASAJEROS EN LOS PUERTOS DE MEXICO

Enero – diciembre, 2019 – 2020 p/

p/ Datos preliminares

COMENTARIOS

- Se presenta un reporte del movimiento de carga general suelta y contenerizada, graneles, petróleo, transbordadores, vehículos automotores y cruceros, acumulado en el periodo enero - diciembre de 2020, comparado con el mismo lapso de 2019.
- Asimismo, se presenta un reporte comparativo del movimiento costero de pasajeros atendidos en los puertos, así como el cuadro que contiene la carga de transbordadores, lo que se refleja en las cifras totales del movimiento nacional de carga.
- Es importante especificar que las cifras de la carga general contenerizada, no incluyen la tara de los contenedores, es decir, el peso propio del contenedor.
- En el Sistema Portuario Nacional se manejaron 266 millones 718 mil 822 toneladas de carga, siendo en el periodo enero – diciembre del 2020, 12.0% menor en comparación con el mismo periodo de 2019.
- En lo que respecta al movimiento de petróleo y derivados, totalizó 105 millones 809 mil 700 toneladas, que representan el 39.7% del total nacional.
- Los graneles minerales alcanzaron 60 millones 52 mil 591 toneladas, que corresponden al 22.5% del total, los agrícolas con 16 millones 848 mil 30 toneladas participaron con un 6.3%.
- En el manejo de la carga general contenerizada se obtuvieron un total de 47 millones 389 mil 35 toneladas lo que representa el 17.8% del total nacional.
- La carga general suelta participó con el 9.1% del total nacional con 24 millones 257 mil 31 toneladas.
- En lo referente al manejo de otros fluidos diferentes al petróleo se manejaron 12 millones 362 mil 435 toneladas alcanzando el 4.6% del total de la carga manejada en el Sistema Portuario Nacional.
- En el tráfico de contenedores se operaron 6 millones 461 mil 476 TEU's, cantidad 9.1% inferior al movimiento registrado en el periodo enero-diciembre de 2019.
- En cuanto a los pasajeros de cruceros, sumaron 2 millones 293 mil 126 atendidos en 865 arribos, esta cifra es 74.3% inferior a la correspondiente al periodo enero – diciembre de 2019.
- Es importante mencionar que la actividad de cruceros se canceló a nivel mundial casi completamente debido a la pandemia de Covid-19 en los meses de abril a diciembre de 2020. No obstante, se registró un arribo con pasajeros a Isla Cozumel por razones humanitarias. Igualmente, se incluyen 4 arribos a Puerto Chiapas de los meses de enero y febrero que en su momento no quedaron registrados.

ÍNDICE

| | |
|-------------------------------------|----|
| Movimiento nacional de carga | 1 |
| Movimiento en puertos comerciales | 12 |
| Petróleo y derivados | 27 |
| Buques y transbordadores | 29 |
| Contenedores | 34 |
| Vehículos automotores | 46 |
| Movimiento de pasajeros en cruceros | 48 |

Movimiento nacional de carga

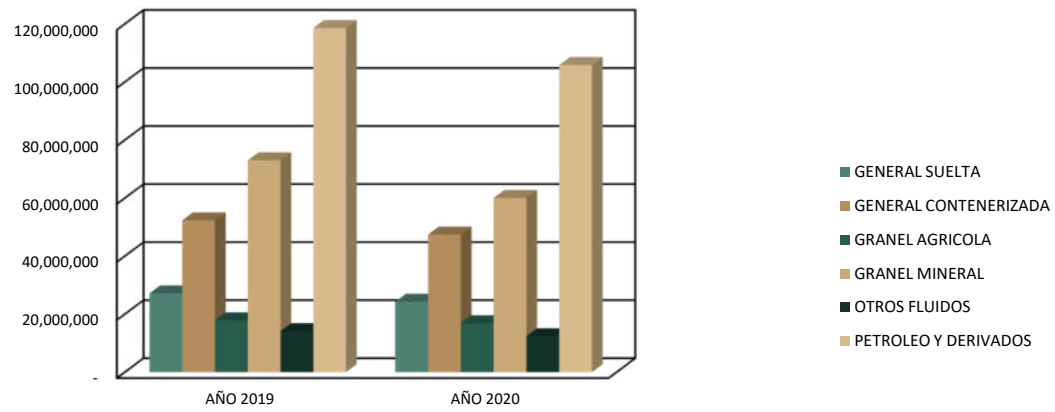
MOVIMIENTO NACIONAL DE CARGA
Enero – diciembre

Toneladas

| TIPO DE CARGA | ALTURA | | | CABOTAJE | | | TOTAL | | |
|-----------------------|--------------------|--------------------|---------------|-------------------|-------------------|---------------|--------------------|--------------------|---------------|
| | 2019 | 2020 | % | 2019 | 2020 | % | 2019 | 2020 | % |
| GENERAL SUELTA | 14,016,315 | 12,604,813 | (10.1) | 13,099,903 | 11,652,218 | (11.1) | 27,116,218 | 24,257,031 | (10.5) |
| GENERAL CONTENERIZADA | 52,229,466 | 47,326,204 | (9.4) | 66,776 | 62,831 | (5.9) | 52,296,242 | 47,389,035 | (9.4) |
| GRANEL AGRICOLA | 17,257,424 | 16,394,461 | (5.0) | 594,148 | 453,569 | (23.7) | 17,851,572 | 16,848,030 | (5.6) |
| GRANEL MINERAL | 49,663,243 | 38,626,448 | (22.2) | 23,313,021 | 21,426,143 | (8.1) | 72,976,264 | 60,052,591 | (17.7) |
| OTROS FLUIDOS | 13,895,784 | 12,089,921 | (13.0) | 206,772 | 272,514 | 31.8 | 14,102,556 | 12,362,435 | (12.3) |
| PETROLEO Y DERIVADOS | 104,018,712 | 93,351,011 | (10.3) | 14,569,847 | 12,458,689 | (14.5) | 118,588,559 | 105,809,700 | (10.8) |
| TOTAL | 251,080,944 | 220,392,858 | (12.2) | 51,850,467 | 46,325,964 | (10.7) | 302,931,411 | 266,718,822 | (12.0) |

N/C : NO COMPARABLE

COMPARATIVO POR TIPO DE CARGA OPERADA (TOTAL)



RESUMEN GLOBAL

TOTAL POR TIPO DE CARGA

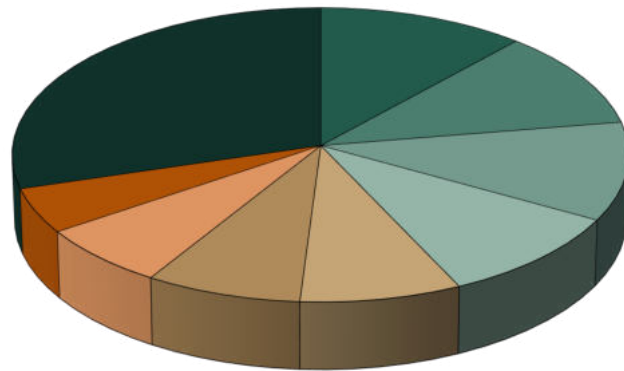
Enero – diciembre

Toneladas

| UBICACION | GENERAL | | | | GRANELES | | | | PETROLEO Y DERIVADOS | | OTROS FLUIDOS | | TOTAL | | | | |
|------------------------------|-------------------|-------------------|-------------------|-------------------|-------------------|-------------------|-------------------|-------------------|----------------------|--------------------|-------------------|-------------------|--------------------|--------------------|---------------|------|---|
| | SUELTA | | CONTENERIZADA | | AGRICOLAS | | MINERALES | | 2019 | 2020 | 2019 | 2020 | 2019 | 2020 | 2019 | 2020 | % |
| | 2019 | 2020 | 2019 | 2020 | 2019 | 2020 | 2019 | 2020 | | | | | | | | | |
| PACIFICO | 12,388,567 | 12,133,823 | 32,441,627 | 29,751,241 | 3,709,639 | 3,790,100 | 51,546,215 | 41,093,082 | 22,506,828 | 18,140,243 | 3,986,784 | 2,989,643 | 126,579,660 | 107,898,132 | (14.8) | | |
| ROSARITO, B.C. | - | - | - | - | - | - | - | - | 2,474,674 | 2,336,282 | - | - | 2,474,674 | 2,336,282 | (5.6) | | |
| EL SAUZAL, B.C. | 101,840 | 128,024 | - | - | - | - | - | - | - | - | - | - | 101,840 | 128,024 | 25.7 | | |
| ENSENADA, B.C. | 300,347 | 299,097 | 1,901,315 | 2,076,272 | 35,720 | 54,500 | 569,973 | 591,280 | - | 31,797 | 183,760 | 191,297 | 2,991,115 | 3,244,243 | 8.5 | | |
| ISLA DE CEDROS, B.C. | - | 318,980 | - | - | - | - | 13,481,688 | 11,192,171 | - | - | - | - | 13,481,688 | 11,511,151 | (14.6) | | |
| GUERRERO NEGRO, B.C.S. | - | - | - | - | - | - | 6,748,112 | 6,162,736 | - | - | - | - | 6,748,112 | 6,162,736 | (8.7) | | |
| SAN CARLOS, B.C.S. | 55,228 | 64,044 | - | - | - | - | - | - | 110,769 | 106,391 | - | - | 165,997 | 170,435 | 2.7 | | |
| LA PAZ, B.C.S. | 959,862 | 1,084,959 | - | - | - | - | - | - | 1,247,030 | 981,821 | - | - | 2,206,892 | 2,066,780 | (6.3) | | |
| PICHILINGUE, B.C.S. | 2,443,561 | 2,020,444 | - | - | - | - | 241,741 | 216,203 | 59,180 | 52,913 | - | - | 2,744,482 | 2,289,560 | (16.6) | | |
| SAN JUAN DE LA COSTA, B.C.S. | - | - | - | - | - | - | 652,236 | 324,911 | - | - | - | - | 652,236 | 324,911 | (50.2) | | |
| ISLA SAN MARCOS, B.C.S. | 14,966 | 2,806 | - | - | - | - | 2,270,298 | 1,760,477 | - | - | - | - | 2,285,264 | 1,763,283 | (22.8) | | |
| PUNTA SANTA MARIA, B.C.S. | - | - | - | - | - | - | 689,200 | 729,063 | - | - | - | - | 689,200 | 729,063 | 5.8 | | |
| SANTA ROSALIA, B.C.S. | 18,395 | 12,057 | - | - | - | - | - | - | - | - | - | - | 18,395 | 12,057 | (34.5) | | |
| PUERTO LIBERTAD, SON. | - | - | - | - | - | - | - | - | - | - | - | - | - | - | N/C | | |
| GUAYMAS, SON. | 121,576 | 84,299 | 196,935 | 180,261 | 715,673 | 542,012 | 4,101,135 | 4,461,022 | 2,047,160 | 1,151,076 | 112,682 | 190,651 | 7,295,161 | 6,609,321 | (9.4) | | |
| TOPOLOBAMPO, SIN. | 2,431,998 | 2,098,409 | - | - | 1,103,572 | 1,147,183 | 884,442 | 1,258,885 | 1,642,302 | 1,057,608 | - | - | 6,062,314 | 5,562,085 | (8.3) | | |
| MAZATLAN, SIN. | 1,624,071 | 1,665,979 | 473,507 | 445,145 | - | 12,025 | - | - | 2,027,872 | 1,429,288 | - | - | 4,125,450 | 3,552,437 | (13.9) | | |
| MANZANILLO, COL. | 1,656,599 | 1,448,570 | 21,113,176 | 20,441,765 | 1,524,864 | 1,675,462 | 5,175,188 | 5,213,832 | 2,706,606 | 2,117,452 | - | - | 32,176,433 | 30,897,081 | (4.0) | | |
| CUYUTLAN, COL. | - | - | - | - | - | - | - | - | - | - | 2,957,883 | 1,884,690 | 2,957,883 | 1,884,690 | (36.3) | | |
| LAZARO CARDENAS, MICH. | 2,571,790 | 2,855,374 | 8,445,137 | 6,364,356 | 134,197 | 209,116 | 16,732,202 | 9,152,382 | 2,928,603 | 2,055,049 | 732,459 | 690,091 | 31,544,388 | 21,326,368 | (32.4) | | |
| ACAPULCO, GRO. | 52,977 | 32,891 | - | - | - | - | - | - | 1,277,756 | 696,474 | - | - | 1,330,733 | 729,365 | (45.2) | | |
| SALINA CRUZ, OAX. | 4,590 | 6,548 | 33,495 | 31,152 | 91,183 | 48,994 | - | - | 5,984,876 | 6,124,092 | - | 32,914 | 6,114,144 | 6,243,700 | 2.1 | | |
| PUERTO CHIAPAS, CHIS. | 30,767 | 11,342 | 278,062 | 212,290 | 104,430 | 100,808 | - | 30,120 | - | - | - | - | 413,259 | 354,560 | (14.2) | | |
| GOLFO - CARIBE | 14,727,651 | 12,123,208 | 19,854,615 | 17,637,794 | 14,141,933 | 13,057,930 | 21,430,049 | 18,959,509 | 96,081,731 | 87,669,457 | 10,115,772 | 9,372,792 | 176,351,751 | 158,820,690 | (9.9) | | |
| ALTAMIRA, TAMPS. | 3,103,124 | 2,479,260 | 7,288,178 | 6,794,852 | 558,123 | 784,668 | 5,010,293 | 4,421,780 | - | - | 4,998,039 | 3,286,550 | 20,957,757 | 17,767,110 | (15.2) | | |
| TAMPICO, TAMPS. | 1,276,579 | 1,399,387 | 103,722 | 108,571 | 250,230 | 71,276 | 1,408,083 | 1,454,699 | 4,655,836 | 4,516,313 | 67,982 | 46,910 | 7,762,432 | 7,597,156 | (2.1) | | |
| TUXPAN, VER. | 433,880 | 394,416 | 216,970 | 172,188 | 1,623,693 | 1,439,995 | 702,862 | 527,137 | 11,258,008 | 8,524,434 | 1,940,122 | 2,069,960 | 16,175,535 | 13,128,130 | (18.8) | | |
| VERACRUZ, VER. | 3,338,977 | 2,526,259 | 11,178,892 | 9,676,554 | 7,429,815 | 6,943,665 | 2,406,927 | 2,852,640 | 2,643,196 | 2,347,976 | 1,275,489 | 1,852,213 | 28,273,296 | 26,199,307 | (7.3) | | |
| COATZACOALCOS, VER. | 593,488 | 504,902 | 104,058 | 137,662 | 1,699,029 | 1,287,686 | 1,083,420 | 1,273,094 | 23,430,657 | 23,589,030 | 1,728,284 | 1,982,672 | 28,638,936 | 28,775,046 | 0.5 | | |
| FRONTERA, TAB. | - | 553 | - | - | - | - | - | - | 1,867 | 901 | - | - | 1,867 | 1,454 | (22.1) | | |
| CHILTEPEC, TAB. | 3,210 | 4,213 | - | - | - | - | - | - | - | - | - | - | 3,210 | 4,213 | 31.2 | | |
| DOS BOCAS, TAB. | 2,917,802 | 2,965,496 | 11 | - | 78,680 | 73,100 | 15,212 | 24,912 | 27,572,095 | 25,726,238 | 71,440 | 92,995 | 30,655,240 | 28,882,741 | (5.8) | | |
| CD. DEL CARMEN, CAMP. | 387,680 | 327,941 | - | - | - | - | 16,496 | 18,842 | - | - | 2,190 | 17,711 | 406,366 | 364,494 | (10.3) | | |
| SEYBAPLAYA, CAMP. | 6,972 | 31,938 | - | - | - | - | - | - | - | - | - | - | 6,972 | 31,938 | 358.1 | | |
| LERMA, CAMP. | - | - | - | - | - | - | - | - | 286,423 | 158,499 | - | - | 286,423 | 158,499 | (44.7) | | |
| CAYO ARCAS, CAMP. | - | - | - | - | - | - | - | - | 22,723,124 | 20,604,044 | - | - | 22,723,124 | 20,604,044 | (9.3) | | |
| PROGRESO, YUC. | 238,023 | 135,893 | 925,656 | 725,980 | 2,502,363 | 2,457,540 | 63,449 | 110,475 | 3,510,525 | 2,202,022 | 32,226 | 23,781 | 7,272,242 | 5,655,691 | (22.2) | | |
| LAS COLORADAS, YUC. | - | - | - | - | - | - | - | - | - | - | - | - | - | - | N/C | | |
| PUNTA SAM, Q. ROO | 403,088 | 86,621 | - | - | - | - | - | - | - | - | - | - | 403,088 | 86,621 | (78.5) | | |
| ISLA MUJERES, Q. ROO | 403,088 | 86,621 | - | - | - | - | - | - | - | - | - | - | 403,088 | 86,621 | (78.5) | | |
| PUERTO MORELOS, Q. ROO | 4,072 | 1,777 | 37,128 | 21,987 | - | - | - | - | - | - | - | - | 41,200 | 23,764 | (42.3) | | |
| COZUMEL, Q. ROO | 808,834 | 588,965 | - | - | - | - | - | - | - | - | - | - | 808,834 | 588,965 | (27.2) | | |
| PUNTA VENADO, Q. ROO | 808,834 | 588,966 | - | - | - | - | 10,723,307 | 8,275,930 | - | - | - | - | 11,532,141 | 8,864,896 | (23.1) | | |
| TOTAL | 27,116,218 | 24,257,031 | 52,296,242 | 47,389,035 | 17,851,572 | 16,848,030 | 72,976,264 | 60,052,591 | 118,588,559 | 105,809,700 | 14,102,556 | 12,362,435 | 302,931,411 | 266,718,822 | (12.0) | | |

NIC : NO COMPARABLE

PARTICIPACION EN EL MOVIMIENTO DE CARGA



- MANZANILLO, COL.
- DOS BOCAS, TAB.
- COATZACOALCOS, VER.
- VERACRUZ, VER.
- LAZARO CARDENAS, MICH.
- CAYO ARCAS, CAMP.
- ALTAMIRA, TAMPS.
- TUXPAN, VER.
- OTROS

DISTRIBUCION POR PUERTO

ALTURA POR TIPO DE CARGA
Enero – diciembre

Toneladas

| UBICACION | GENERAL | | | | GRANELES | | | | PETROLEO Y DERIVADOS | | OTROS FLUIDOS | | TOTAL | | | | |
|------------------------------|-------------------|-------------------|-------------------|-------------------|-------------------|-------------------|-------------------|-------------------|----------------------|-------------------|-------------------|-------------------|--------------------|--------------------|---------------|------|---|
| | SUELTA | | CONTENERIZADA | | AGRICOLAS | | MINERALES | | 2019 | 2020 | 2019 | 2020 | 2019 | 2020 | 2019 | 2020 | % |
| | 2019 | 2020 | 2019 | 2020 | 2019 | 2020 | 2019 | 2020 | | | | | | | | | |
| PACIFICO | 5,188,075 | 5,211,834 | 32,374,851 | 29,688,909 | 3,316,820 | 3,512,573 | 29,257,650 | 20,463,375 | 16,200,293 | 11,885,349 | 3,853,555 | 2,845,284 | 90,191,244 | 73,607,324 | (18.4) | | |
| ROSARITO, B.C. | - | - | - | - | - | - | - | - | 2,425,329 | 2,113,335 | - | - | 2,425,329 | 2,113,335 | (12.9) | | |
| EL SAUZAL, B.C. | - | - | - | - | - | - | - | - | - | - | - | - | - | - | N/C | | |
| ENSENADA, B.C. | 243,379 | 276,297 | 1,901,315 | 2,076,272 | 35,720 | 54,500 | 63,313 | 76,604 | - | 31,797 | 183,760 | 191,297 | 2,427,487 | 2,706,767 | 11.5 | | |
| ISLA DE CEDROS, B.C. | - | - | - | - | - | - | 6,729,453 | 5,431,870 | - | - | - | - | 6,729,453 | 5,431,870 | (19.3) | | |
| GUERRERO NEGRO, B.C.S. | - | - | - | - | - | - | - | - | - | - | - | - | - | - | N/C | | |
| SAN CARLOS, B.C.S. | - | - | - | - | - | - | - | - | - | - | - | - | - | - | N/C | | |
| LA PAZ, B.C.S. | - | 1,857 | - | - | - | - | - | - | 840,663 | 518,660 | - | - | 840,663 | 520,517 | (38.1) | | |
| PICHILINGUE, B.C.S. | - | 7,402 | - | - | - | - | - | - | - | - | - | - | - | 7,402 | N/C | | |
| SAN JUAN DE LA COSTA, B.C.S. | - | - | - | - | - | - | - | - | - | - | - | - | - | - | N/C | | |
| ISLA SAN MARCOS, B.C.S. | - | - | - | - | - | - | 2,186,666 | 1,758,463 | - | - | - | - | 2,186,666 | 1,758,463 | (19.6) | | |
| PUNTA SANTA MARIA, B.C.S. | - | - | - | - | - | - | 603,192 | 647,237 | - | - | - | - | 603,192 | 647,237 | 7.3 | | |
| SANTA ROSALIA, B.C.S. | - | - | - | - | - | - | - | - | - | - | - | - | - | - | N/C | | |
| PUERTO LIBERTAD, SON. | - | - | - | - | - | - | - | - | - | - | - | - | - | - | N/C | | |
| GUAYMAS, SON. | 118,771 | 83,532 | 196,935 | 180,261 | 715,673 | 542,012 | 2,765,272 | 3,042,429 | 1,808,631 | 860,042 | 112,682 | 156,838 | 5,717,964 | 4,865,114 | (14.9) | | |
| TOPOLOBAMPO, SIN. | 68,783 | 146,135 | - | - | 811,890 | 925,856 | 830,733 | 1,069,130 | 1,511,662 | 819,542 | - | - | 3,223,068 | 2,960,663 | (8.1) | | |
| MAZATLAN, SIN. | 524,259 | 449,615 | 440,111 | 413,993 | - | - | - | - | 1,847,442 | 1,094,106 | - | - | 2,811,812 | 1,957,714 | (30.4) | | |
| MANZANILLO, COL. | 1,644,558 | 1,431,808 | 21,113,176 | 20,441,737 | 1,524,864 | 1,675,462 | 3,094,879 | 3,158,270 | 2,389,905 | 1,573,849 | - | - | 29,767,382 | 28,281,126 | (5.0) | | |
| CUYUTLAN, COL. | - | - | - | - | - | - | - | - | - | - | 2,957,883 | 1,884,690 | 2,957,883 | 1,884,690 | (36.3) | | |
| LAZARO CARDENAS, MICH. | 2,530,758 | 2,781,104 | 8,445,137 | 6,364,356 | 134,197 | 209,116 | 12,984,142 | 5,279,372 | 1,928,835 | 1,345,437 | 599,230 | 612,459 | 26,622,299 | 16,591,844 | (37.7) | | |
| ACAPULCO, GRO. | 52,977 | 27,536 | - | - | - | - | - | - | - | - | - | - | 52,977 | 27,536 | (48.0) | | |
| SALINA CRUZ, OAX. | 4,590 | 6,548 | 115 | - | 59,030 | 38,000 | - | - | 3,447,826 | 3,528,581 | - | - | 3,511,561 | 3,573,129 | 1.8 | | |
| PUERTO CHIAPAS, CHIS. | - | - | 278,062 | 212,290 | 35,446 | 67,627 | - | - | - | - | - | - | 313,508 | 279,917 | (10.7) | | |
| GOLFO - CARIBE | 8,828,240 | 7,392,979 | 19,854,615 | 17,637,295 | 13,940,604 | 12,881,888 | 20,405,593 | 18,163,073 | 87,818,419 | 81,465,662 | 10,042,229 | 9,244,637 | 160,889,700 | 146,785,534 | (8.8) | | |
| ALTAMIRA, TAMPS. | 3,076,851 | 2,479,260 | 7,288,178 | 6,794,852 | 558,123 | 784,668 | 4,925,093 | 4,379,762 | - | - | 4,998,039 | 3,286,550 | 20,846,284 | 17,725,092 | (15.0) | | |
| TAMPICO, TAMPS. | 1,269,214 | 1,368,754 | 103,722 | 108,392 | 250,230 | 71,276 | 1,059,879 | 1,161,546 | 4,076,305 | 3,881,096 | 65,582 | 15,892 | 6,824,932 | 6,606,956 | (3.2) | | |
| TUXPAN, VER. | 432,545 | 392,401 | 216,970 | 172,188 | 1,623,693 | 1,439,995 | 480,726 | 427,260 | 10,875,497 | 8,231,191 | 1,940,122 | 2,069,960 | 15,569,553 | 12,732,995 | (18.2) | | |
| VERACRUZ, VER. | 3,338,977 | 2,526,259 | 11,178,892 | 9,676,554 | 7,409,392 | 6,943,665 | 2,406,927 | 2,852,640 | 2,449,167 | 1,789,980 | 1,275,489 | 1,852,213 | 28,058,844 | 25,641,311 | (8.6) | | |
| COATZACOALCOS, VER. | 456,759 | 474,630 | 104,058 | 137,662 | 1,619,677 | 1,166,344 | 1,033,359 | 1,120,326 | 19,685,074 | 21,051,028 | 1,728,284 | 1,982,672 | 24,627,211 | 25,932,662 | 5.3 | | |
| FRONTERA, TAB. | - | - | - | - | - | - | - | - | - | - | - | - | - | - | N/C | | |
| CHILTEPEC, TAB. | - | - | - | - | - | - | - | - | - | - | - | - | - | - | N/C | | |
| DOS BOCAS, TAB. | 12,062 | 14,031 | 11 | - | 78,400 | 73,100 | 702 | - | 27,032,549 | 25,353,334 | 2,487 | 13,569 | 27,126,211 | 25,454,034 | (6.2) | | |
| CD. DEL CARMEN, CAMP. | - | - | - | - | - | - | - | - | - | - | - | - | - | - | N/C | | |
| SEYBAPLAYA, CAMP. | - | - | - | - | - | - | - | - | - | - | - | - | - | - | N/C | | |
| LERMA, CAMP. | - | - | - | - | - | - | - | - | - | - | - | - | - | - | N/C | | |
| CAYO ARCAS, CAMP. | - | - | - | - | - | - | - | - | 22,723,124 | 20,604,044 | - | - | 22,723,124 | 20,604,044 | (9.3) | | |
| PROGRESO, YUC. | 238,023 | 135,893 | 925,656 | 725,660 | 2,401,089 | 2,402,840 | 63,449 | 110,475 | 976,703 | 554,989 | 32,226 | 23,781 | 4,637,146 | 3,953,638 | (14.7) | | |
| LAS COLORADAS, YUC. | - | - | - | - | - | - | - | - | - | - | - | - | - | - | N/C | | |
| PUNTA SAM, Q. ROO | - | - | - | - | - | - | - | - | - | - | - | - | - | - | N/C | | |
| ISLA MUJERES, Q. ROO | - | - | - | - | - | - | - | - | - | - | - | - | - | - | N/C | | |
| PUERTO MORELOS, Q. ROO | 3,809 | 1,751 | 37,128 | 21,987 | - | - | - | - | - | - | - | - | 40,937 | 23,738 | (42.0) | | |
| COZUMEL, Q. ROO | - | - | - | - | - | - | - | - | - | - | - | - | - | - | N/C | | |
| PUNTA VENADO, Q. ROO | - | - | - | - | - | - | 10,435,458 | 8,111,064 | - | - | - | - | 10,435,458 | 8,111,064 | (22.3) | | |
| TOTAL | 14,016,315 | 12,604,813 | 52,229,466 | 47,326,204 | 17,257,424 | 16,394,461 | 49,663,243 | 38,626,448 | 104,018,712 | 93,351,011 | 13,895,784 | 12,089,921 | 251,080,944 | 220,392,858 | (12.2) | | |

NIC : NO COMPARABLE

IMPORTACION POR TIPO DE CARGA
Enero – diciembre

Toneladas

| UBICACION | GENERAL | | | | GRANELES | | | | PETROLEO Y DERIVADOS | | OTROS FLUIDOS | | TOTAL | | | | |
|------------------------------|------------------|------------------|-------------------|-------------------|-------------------|-------------------|-------------------|-------------------|----------------------|-------------------|-------------------|-------------------|--------------------|--------------------|---------------|------|---|
| | SUELTA | | CONTENERIZADA | | AGRICOLAS | | MINERALES | | 2019 | 2020 | 2019 | 2020 | 2019 | 2020 | 2019 | 2020 | % |
| | 2019 | 2020 | 2019 | 2020 | 2019 | 2020 | 2019 | 2020 | | | | | | | | | |
| PACIFICO | 2,723,188 | 2,457,941 | 20,376,847 | 18,440,309 | 1,679,961 | 1,884,578 | 13,695,165 | 6,640,794 | 11,918,910 | 7,699,371 | 3,802,877 | 2,836,034 | 54,196,948 | 39,959,027 | (26.3) | | |
| ROSARITO, B.C. | - | - | - | - | - | - | - | - | 2,425,329 | 2,113,335 | - | - | 2,425,329 | 2,113,335 | (12.9) | | |
| EL SAUZAL, B.C. | - | - | - | - | - | - | - | - | - | - | - | - | - | - | N/C | | |
| ENSENADA, B.C. | 236,132 | 272,037 | 1,162,243 | 1,280,743 | - | - | 22,510 | 17,771 | - | - | 183,760 | 191,297 | 1,604,645 | 1,761,848 | 9.8 | | |
| ISLA DE CEDROS, B.C. | - | - | - | - | - | - | - | - | - | - | - | - | - | - | N/C | | |
| GUERRERO NEGRO, B.C.S. | - | - | - | - | - | - | - | - | - | - | - | - | - | - | N/C | | |
| SAN CARLOS, B.C.S. | - | - | - | - | - | - | - | - | - | - | - | - | - | - | N/C | | |
| LA PAZ, B.C.S. | - | 1,409 | - | - | - | - | - | - | 840,663 | 518,660 | - | - | 840,663 | 520,069 | (38.1) | | |
| PICHILINGUE, B.C.S. | - | 7,402 | - | - | - | - | - | - | - | - | - | - | - | 7,402 | N/C | | |
| SAN JUAN DE LA COSTA, B.C.S. | - | - | - | - | - | - | - | - | - | - | - | - | - | - | N/C | | |
| ISLA SAN MARCOS, B.C.S. | - | - | - | - | - | - | - | - | - | - | - | - | - | - | N/C | | |
| PUNTA SANTA MARIA, B.C.S. | - | - | - | - | - | - | - | - | - | - | - | - | - | - | N/C | | |
| SANTA ROSALIA, B.C.S. | - | - | - | - | - | - | - | - | - | - | - | - | - | - | N/C | | |
| PUERTO LIBERTAD, SON. | - | - | - | - | - | - | - | - | - | - | - | - | - | - | N/C | | |
| GUAYMAS, SON. | 87,819 | 68,325 | 100,299 | 63,098 | - | - | 456,842 | 399,247 | 1,808,631 | 860,042 | 62,004 | 147,588 | 2,515,595 | 1,538,300 | (38.8) | | |
| TOPOLOBAMPO, SIN. | 68,783 | 126,135 | - | - | - | - | - | - | 830,733 | 1,002,567 | - | - | 2,411,178 | 1,948,244 | (19.2) | | |
| MAZATLAN, SIN. | 227,007 | 189,804 | 208,639 | 193,629 | - | - | - | - | 1,847,442 | 1,094,106 | - | - | 2,283,088 | 1,477,539 | (35.3) | | |
| MANZANILLO, COL. | 1,570,213 | 1,404,255 | 13,078,430 | 12,371,623 | 1,524,864 | 1,675,462 | 1,281,567 | 1,163,038 | 2,369,956 | 1,573,849 | - | - | 19,825,030 | 18,188,227 | (8.3) | | |
| CUYUTLAN, COL. | - | - | - | - | - | - | - | - | - | - | 2,957,883 | 1,884,690 | 2,957,883 | 1,884,690 | (36.3) | | |
| LAZARO CARDENAS, MICH. | 530,847 | 382,026 | 5,808,292 | 4,511,918 | 134,197 | 209,116 | 11,103,513 | 4,058,171 | 1,080,403 | 666,944 | 599,230 | 612,459 | 19,256,482 | 10,440,634 | (45.8) | | |
| ACAPULCO, GRO. | - | - | - | - | - | - | - | - | - | - | - | - | - | - | N/C | | |
| SALINA CRUZ, OAX. | 2,387 | 6,548 | 115 | - | 20,900 | - | - | - | 34,824 | 52,893 | - | - | 58,226 | 59,441 | 2.1 | | |
| PUERTO CHIAPAS, CHIS. | - | - | 18,829 | 19,298 | - | - | - | - | - | - | - | - | 18,829 | 19,298 | 2.5 | | |
| GOLFO - CARIBE | 5,786,861 | 4,774,173 | 10,559,564 | 9,109,687 | 12,594,129 | 12,375,679 | 8,398,141 | 8,217,479 | 25,152,573 | 17,704,513 | 9,410,314 | 8,739,021 | 71,901,582 | 60,920,552 | (15.3) | | |
| ALTAMIRA, TAMPS. | 2,489,958 | 1,917,427 | 3,429,854 | 3,132,341 | 558,123 | 784,668 | 4,200,548 | 3,442,372 | - | - | 4,998,039 | 3,286,550 | 15,676,522 | 12,563,358 | (19.9) | | |
| TAMPICO, TAMPS. | 1,112,720 | 1,204,566 | 21,448 | 13,073 | - | - | 396,360 | 430,895 | 2,482,484 | 1,281,230 | - | 3,888 | 4,013,012 | 2,933,652 | (26.9) | | |
| TUXPAN, VER. | 261,771 | 273,831 | 39,365 | 29,445 | 1,623,693 | 1,439,995 | 480,726 | 427,260 | 10,875,497 | 8,231,191 | 1,940,122 | 2,067,888 | 15,221,174 | 12,469,610 | (18.1) | | |
| VERACRUZ, VER. | 1,563,935 | 1,086,175 | 6,787,392 | 5,707,370 | 6,739,802 | 6,717,832 | 2,320,600 | 2,777,106 | 2,449,167 | 1,789,980 | 1,275,489 | 1,852,213 | 21,136,385 | 19,930,676 | (5.7) | | |
| COATZACOALCOS, VER. | 298,042 | 263,257 | 5,111 | 3,087 | 1,271,422 | 1,030,344 | 935,756 | 1,029,871 | 7,636,106 | 5,180,942 | 1,161,951 | 1,491,132 | 11,308,388 | 8,998,633 | (20.4) | | |
| FRONTERA, TAB. | - | - | - | - | - | - | - | - | - | - | - | - | - | - | N/C | | |
| CHILTEPEC, TAB. | - | - | - | - | - | - | - | - | - | - | - | - | - | - | N/C | | |
| DOS BOCAS, TAB. | 11,626 | 3,361 | 11 | - | - | - | 702 | - | 732,616 | 666,181 | 2,487 | 13,569 | 747,442 | 683,111 | (8.6) | | |
| CD. DEL CARMEN, CAMP. | - | - | - | - | - | - | - | - | - | - | - | - | - | - | N/C | | |
| SEYBAPLAYA, CAMP. | - | - | - | - | - | - | - | - | - | - | - | - | - | - | N/C | | |
| LERMA, CAMP. | - | - | - | - | - | - | - | - | - | - | - | - | - | - | N/C | | |
| CAYO ARCAS, CAMP. | - | - | - | - | - | - | - | - | - | - | - | - | - | - | N/C | | |
| PROGRESO, YUC. | 45,391 | 23,900 | 249,717 | 211,424 | 2,401,089 | 2,402,840 | 63,449 | 109,975 | 976,703 | 554,989 | 32,226 | 23,781 | 3,768,575 | 3,326,909 | (11.7) | | |
| LAS COLORADAS, YUC. | - | - | - | - | - | - | - | - | - | - | - | - | - | - | N/C | | |
| PUNTA SAM, Q. ROO | - | - | - | - | - | - | - | - | - | - | - | - | - | - | N/C | | |
| ISLA MUJERES, Q. ROO | - | - | - | - | - | - | - | - | - | - | - | - | - | - | N/C | | |
| PUERTO MORELOS, Q. ROO | 3,418 | 1,656 | 26,666 | 12,947 | - | - | - | - | - | - | - | - | 30,084 | 14,603 | (51.5) | | |
| COZUMEL, Q. ROO | - | - | - | - | - | - | - | - | - | - | - | - | - | - | N/C | | |
| PUNTA VENADO, Q. ROO | - | - | - | - | - | - | - | - | - | - | - | - | - | - | N/C | | |
| TOTAL | 8,510,049 | 7,232,114 | 30,936,411 | 27,549,996 | 14,274,090 | 14,260,257 | 22,093,306 | 14,858,273 | 37,071,483 | 25,403,884 | 13,213,191 | 11,575,055 | 126,098,530 | 100,879,579 | (20.0) | | |

N/C : NO COMPARABLE

EXPORTACION POR TIPO DE CARGA
Enero – diciembre

Toneladas

| UBICACION | GENERAL | | | | GRANELES | | | | PETROLEO Y DERIVADOS | | OTROS FLUIDOS | | TOTAL | | | | |
|------------------------------|------------------|------------------|-------------------|-------------------|------------------|------------------|-------------------|-------------------|----------------------|-------------------|----------------|----------------|--------------------|--------------------|--------------|------|-----|
| | SUELTA | | CONTENERIZADA | | AGRICOLAS | | MINERALES | | 2019 | 2020 | 2019 | 2020 | 2019 | 2020 | 2019 | 2020 | % |
| | 2019 | 2020 | 2019 | 2020 | 2019 | 2020 | 2019 | 2020 | | | | | | | | | |
| PACIFICO | 2,464,887 | 2,753,893 | 11,998,004 | 11,248,600 | 1,636,859 | 1,627,995 | 15,562,485 | 13,822,581 | 4,281,383 | 4,185,978 | 50,678 | 9,250 | 35,994,296 | 33,648,297 | (6.5) | | |
| ROSARITO, B.C. | - | - | - | - | - | - | - | - | - | - | - | - | - | - | - | - | N/C |
| EL SAUZAL, B.C. | - | - | - | - | - | - | - | - | - | - | - | - | - | - | - | - | N/C |
| ENSENADA, B.C. | 7,247 | 4,260 | 739,072 | 795,529 | 35,720 | 54,500 | 40,803 | 58,833 | - | 31,797 | - | - | 822,842 | 944,919 | 14.8 | | |
| ISLA DE CEDROS, B.C.S. | - | - | - | - | - | - | 6,729,453 | 5,431,870 | - | - | - | - | 6,729,453 | 5,431,870 | (19.3) | | |
| GUERRERO NEGRO, B.C.S. | - | - | - | - | - | - | - | - | - | - | - | - | - | - | - | - | N/C |
| SAN CARLOS, B.C.S. | - | - | - | - | - | - | - | - | - | - | - | - | - | - | - | - | N/C |
| LA PAZ, B.C.S. | - | 448 | - | - | - | - | - | - | - | - | - | - | - | 448 | - | - | N/C |
| PICHILINGUE, B.C.S. | - | - | - | - | - | - | - | - | - | - | - | - | - | - | - | - | N/C |
| SAN JUAN DE LA COSTA, B.C.S. | - | - | - | - | - | - | - | - | - | - | - | - | - | - | - | - | N/C |
| ISLA SAN MARCOS, B.C.S. | - | - | - | - | - | - | 2,186,666 | 1,758,463 | - | - | - | - | 2,186,666 | 1,758,463 | (19.6) | | |
| PUNTA SANTA MARIA, B.C.S. | - | - | - | - | - | - | 603,192 | 647,237 | - | - | - | - | 603,192 | 647,237 | 7.3 | | |
| SANTA ROSALIA, B.C.S. | - | - | - | - | - | - | - | - | - | - | - | - | - | - | - | - | N/C |
| PUERTO LIBERTAD, SON. | - | - | - | - | - | - | - | - | - | - | - | - | - | - | - | - | N/C |
| GUAYMAS, SON. | 30,952 | 15,207 | 96,636 | 117,163 | 715,673 | 542,012 | 2,308,430 | 2,643,182 | - | - | 50,678 | 9,250 | 3,202,369 | 3,326,814 | 3.9 | | |
| TOPOLOBAMPO, SIN. | - | 20,000 | - | - | 811,890 | 925,856 | - | 66,563 | - | - | - | - | 811,890 | 1,012,419 | 24.7 | | |
| MAZATLAN, SIN. | 297,252 | 259,811 | 231,472 | 220,364 | - | - | - | - | - | - | - | - | 528,724 | 480,175 | (9.2) | | |
| MANZANILLO, COL. | 74,345 | 27,553 | 8,034,746 | 8,070,114 | - | - | 1,813,312 | 1,995,232 | 19,949 | - | - | - | 9,942,352 | 10,092,899 | 1.5 | | |
| CUYUTLAN, COL. | - | - | - | - | - | - | - | - | - | - | - | - | - | - | - | - | N/C |
| LAZARO CARDENAS, MICH. | 1,999,911 | 2,399,078 | 2,636,845 | 1,852,438 | - | - | 1,880,629 | 1,221,201 | 848,432 | 678,493 | - | - | 7,365,817 | 6,151,210 | (16.5) | | |
| ACAPULCO, GRO. | 52,977 | 27,536 | - | - | - | - | - | - | - | - | - | - | 52,977 | 27,536 | (48.0) | | |
| SALINA CRUZ, OAX. | 2,203 | - | - | - | 38,130 | 38,000 | - | - | 3,413,002 | 3,475,688 | - | - | 3,453,335 | 3,513,688 | 1.7 | | |
| PUERTO CHIAPAS, CHIS. | - | - | 259,233 | 192,992 | 35,446 | 67,627 | - | - | - | - | - | - | 294,679 | 260,619 | (11.6) | | |
| GOLFO - CARIBE | 3,041,379 | 2,618,806 | 9,295,051 | 8,527,608 | 1,346,475 | 506,209 | 12,007,452 | 9,945,594 | 62,665,846 | 63,761,149 | 631,915 | 505,616 | 88,988,118 | 85,864,982 | (3.5) | | |
| ALTAMIRA, TAMPS. | 586,893 | 561,833 | 3,858,324 | 3,662,511 | - | - | 724,545 | 937,390 | - | - | - | - | 5,169,762 | 5,161,734 | (0.2) | | |
| TAMPICO, TAMPS. | 156,494 | 164,188 | 82,274 | 95,319 | 250,230 | 71,276 | 663,519 | 730,651 | 1,593,821 | 2,599,866 | 65,582 | 12,004 | 2,811,920 | 3,673,304 | 30.6 | | |
| TUXPAN, VER. | 170,774 | 118,570 | 177,605 | 142,743 | - | - | - | - | - | - | - | 2,072 | 348,379 | 263,385 | (24.4) | | |
| VERACRUZ, VER. | 1,775,042 | 1,440,084 | 4,391,500 | 3,969,184 | 669,590 | 225,833 | 86,327 | 75,534 | - | - | - | - | 6,922,459 | 5,710,635 | (17.5) | | |
| COATZACOALCOS, VER. | 158,717 | 211,373 | 98,947 | 134,575 | 348,255 | 136,000 | 97,603 | 90,455 | 12,048,968 | 15,870,086 | 566,333 | 491,540 | 13,318,823 | 16,934,029 | 27.1 | | |
| FRONTERA, TAB. | - | - | - | - | - | - | - | - | - | - | - | - | - | - | - | - | N/C |
| CHILTEPEC, TAB. | - | - | - | - | - | - | - | - | - | - | - | - | - | - | - | - | N/C |
| DOS BOCAS, TAB. | 436 | 10,670 | - | - | 78,400 | 73,100 | - | - | 26,299,933 | 24,687,153 | - | - | 26,378,769 | 24,770,923 | (6.1) | | |
| CD. DEL CARMEN, CAMP. | - | - | - | - | - | - | - | - | - | - | - | - | - | - | - | - | N/C |
| SEYBAPLAYA, CAMP. | - | - | - | - | - | - | - | - | - | - | - | - | - | - | - | - | N/C |
| LERMA, CAMP. | - | - | - | - | - | - | - | - | - | - | - | - | - | - | - | - | N/C |
| CAYO ARCAS, CAMP. | - | - | - | - | - | - | - | - | 22,723,124 | 20,604,044 | - | - | 22,723,124 | 20,604,044 | (9.3) | | |
| PROGRESO, YUC. | 192,632 | 111,993 | 675,939 | 514,236 | - | - | - | 500 | - | - | - | - | 868,571 | 626,729 | (27.8) | | |
| LAS COLORADAS, YUC. | - | - | - | - | - | - | - | - | - | - | - | - | - | - | - | - | N/C |
| PUNTA SAM, Q. ROO | - | - | - | - | - | - | - | - | - | - | - | - | - | - | - | - | N/C |
| ISLA MUJERES, Q. ROO | - | - | - | - | - | - | - | - | - | - | - | - | - | - | - | - | N/C |
| PUERTO MORELOS, Q. ROO | 391 | 95 | 10,462 | 9,040 | - | - | - | - | - | - | - | - | 10,853 | 9,135 | (15.8) | | |
| COZUMEL, Q. ROO | - | - | - | - | - | - | - | - | - | - | - | - | - | - | - | - | N/C |
| PUNTA VENADO, Q. ROO | - | - | - | - | - | - | 10,435,458 | 8,111,064 | - | - | - | - | 10,435,458 | 8,111,064 | (22.3) | | |
| TOTAL | 5,506,266 | 5,372,699 | 21,293,055 | 19,776,208 | 2,983,334 | 2,134,204 | 27,569,937 | 23,768,175 | 66,947,229 | 67,947,127 | 682,593 | 514,866 | 124,982,414 | 119,513,279 | (4.4) | | |

NIC : NO COMPARABLE

CABOTAJE POR TIPO DE CARGA

Enero – diciembre

Toneladas

| UBICACION | GENERAL | | | | GRANELES | | | | PETROLEO Y DERIVADOS | | OTROS FLUIDOS | | TOTAL | | |
|------------------------------|-------------------|-------------------|---------------|---------------|----------------|----------------|-------------------|-------------------|----------------------|-------------------|----------------|----------------|-------------------|-------------------|---------------|
| | SUELTA | | CONTENERIZADA | | AGRICOLAS | | MINERALES | | 2019 | 2020 | 2019 | 2020 | 2019 | 2020 | % |
| | 2019 | 2020 | 2019 | 2020 | 2019 | 2020 | 2019 | 2020 | | | | | | | |
| PACIFICO | 7,200,492 | 6,921,989 | 66,776 | 62,332 | 392,819 | 277,527 | 22,288,565 | 20,629,707 | 6,306,535 | 6,254,894 | 133,229 | 144,359 | 36,388,416 | 34,290,808 | (5.8) |
| ROSARITO, B.C. | - | - | - | - | - | - | - | - | 49,345 | 222,947 | - | - | 49,345 | 222,947 | 351.8 |
| EL SAUZAL, B.C. | 101,840 | 128,024 | - | - | - | - | - | - | - | - | - | - | 101,840 | 128,024 | 25.7 |
| ENSENADA, B.C. | 56,968 | 22,800 | - | - | - | - | 506,660 | 514,676 | - | - | - | - | 563,628 | 537,476 | (4.6) |
| ISLA DE CEDROS, B.C. | - | 318,980 | - | - | - | - | 6,752,235 | 5,760,301 | - | - | - | - | 6,752,235 | 6,079,281 | (10.0) |
| GUERRERO NEGRO, B.C.S. | - | - | - | - | - | - | 6,748,112 | 6,162,736 | - | - | - | - | 6,748,112 | 6,162,736 | (8.7) |
| SAN CARLOS, B.C.S. | 55,228 | 64,044 | - | - | - | - | - | - | 110,769 | 106,391 | - | - | 165,997 | 170,435 | 2.7 |
| LA PAZ, B.C.S. | 959,862 | 1,083,102 | - | - | - | - | - | - | 406,367 | 463,161 | - | - | 1,366,229 | 1,546,263 | 13.2 |
| PICHLINGUE, B.C.S. | 2,443,561 | 2,013,042 | - | - | - | - | 241,741 | 216,203 | 59,180 | 52,913 | - | - | 2,744,482 | 2,282,158 | (16.8) |
| SAN JUAN DE LA COSTA, B.C.S. | - | - | - | - | - | - | 652,236 | 324,911 | - | - | - | - | 652,236 | 324,911 | (50.2) |
| ISLA SAN MARCOS, B.C.S. | 14,966 | 2,806 | - | - | - | - | 83,632 | 2,014 | - | - | - | - | 98,598 | 4,820 | (95.1) |
| PUNTA SANTA MARIA, B.C.S. | - | - | - | - | - | - | 86,008 | 81,826 | - | - | - | - | 86,008 | 81,826 | (4.9) |
| SANTA ROSALIA, B.C.S. | 18,395 | 12,057 | - | - | - | - | - | - | - | - | - | - | 18,395 | 12,057 | (34.5) |
| PUERTO LIBERTAD, SON. | - | - | - | - | - | - | - | - | - | - | - | - | - | - | N/C |
| GUAYMAS, SON. | 2,805 | 767 | - | - | - | - | 1,335,863 | 1,418,593 | 238,529 | 291,034 | - | 33,813 | 1,577,197 | 1,744,207 | 10.6 |
| TOPOLOBAMPO, SIN. | 2,363,215 | 1,952,274 | - | - | 291,682 | 221,327 | 53,709 | 189,755 | 130,640 | 238,066 | - | - | 2,839,246 | 2,601,422 | (8.4) |
| MAZATLAN, SIN. | 1,099,812 | 1,216,364 | 33,396 | 31,152 | - | 12,025 | - | - | 180,430 | 335,182 | - | - | 1,313,638 | 1,594,723 | 21.4 |
| MANZANILLO, COL. | 12,041 | 16,762 | - | 28 | - | - | 2,080,309 | 2,055,562 | 316,701 | 543,603 | - | - | 2,409,051 | 2,615,955 | 8.6 |
| CUYUTLAN, COL. | - | - | - | - | - | - | - | - | - | - | - | - | - | - | N/C |
| LAZARO CARDENAS, MICH. | 41,032 | 74,270 | - | - | - | - | 3,748,060 | 3,873,010 | 999,768 | 709,612 | 133,229 | 77,632 | 4,922,089 | 4,734,524 | (3.8) |
| ACAPULCO, GRO. | - | 5,355 | - | - | - | - | - | - | 1,277,756 | 696,474 | - | - | 1,277,756 | 701,829 | (45.1) |
| SALINA CRUZ, OAX. | - | - | 33,380 | 31,152 | 32,153 | 10,994 | - | - | 2,537,050 | 2,595,511 | - | 32,914 | 2,602,583 | 2,670,571 | 2.6 |
| PUERTO CHIAPAS, CHIS. | 30,767 | 11,342 | - | - | 68,984 | 33,181 | - | 30,120 | - | - | - | - | 99,751 | 74,643 | (25.2) |
| GOLFO - CARIBE | 5,899,411 | 4,730,229 | - | 499 | 201,329 | 176,042 | 1,024,456 | 796,436 | 8,263,312 | 6,203,795 | 73,543 | 128,155 | 15,462,051 | 12,035,156 | (22.2) |
| ALTAMIRA, TAMPS. | 26,273 | - | - | - | - | - | 85,200 | 42,018 | - | - | - | - | 111,473 | 42,018 | (62.3) |
| TAMPICO, TAMPS. | 7,365 | 30,633 | - | 179 | - | - | 348,204 | 293,153 | 579,531 | 635,217 | 2,400 | 31,018 | 937,500 | 990,200 | 5.6 |
| TUXPAN, VER. | 1,335 | 2,015 | - | - | - | - | 222,136 | 99,877 | 382,511 | 293,243 | - | - | 605,982 | 395,135 | (34.8) |
| VERACRUZ, VER. | - | - | - | - | 20,423 | - | - | - | 194,029 | 557,996 | - | - | 214,452 | 557,996 | 160.2 |
| COATZACOALCOS, VER. | 136,729 | 30,272 | - | - | 79,352 | 121,342 | 50,061 | 152,768 | 3,745,583 | 2,538,002 | - | - | 4,011,725 | 2,842,384 | (29.1) |
| FRONTERA, TAB. | - | 553 | - | - | - | - | - | - | 1,867 | 901 | - | - | 1,867 | 1,454 | (22.1) |
| CHILTEPEC, TAB. | 3,210 | 4,213 | - | - | - | - | - | - | - | - | - | - | 3,210 | 4,213 | 31.2 |
| DOS BOCAS, TAB. | 2,905,740 | 2,951,465 | - | - | 280 | - | 14,510 | 24,912 | 539,546 | 372,904 | 68,953 | 79,426 | 3,529,029 | 3,428,707 | (2.8) |
| CD. DEL CARMEN, CAMP. | 387,680 | 327,941 | - | - | - | - | 16,496 | 18,842 | - | - | 2,190 | 17,711 | 406,366 | 364,494 | (10.3) |
| SEYBAPLAYA, CAMP. | 6,972 | 31,938 | - | - | - | - | - | - | - | - | - | - | 6,972 | 31,938 | 358.1 |
| LERMA, CAMP. | - | - | - | - | - | - | - | - | 286,423 | 158,499 | - | - | 286,423 | 158,499 | (44.7) |
| CAYO ARCAS, CAMP. | - | - | - | - | - | - | - | - | - | - | - | - | - | - | N/C |
| PROGRESO, YUC. | - | - | - | 320 | 101,274 | 54,700 | - | - | 2,533,822 | 1,647,033 | - | - | 2,635,096 | 1,702,053 | (35.4) |
| LAS COLORADAS, YUC. | - | - | - | - | - | - | - | - | - | - | - | - | - | - | N/C |
| PUNTA SAM, Q. ROO | 403,088 | 86,621 | - | - | - | - | - | - | - | - | - | - | 403,088 | 86,621 | (78.5) |
| ISLA MUJERES, Q. ROO | 403,088 | 86,621 | - | - | - | - | - | - | - | - | - | - | 403,088 | 86,621 | (78.5) |
| PUERTO MORELOS, Q. ROO | 263 | 26 | - | - | - | - | - | - | - | - | - | - | 263 | 26 | (90.1) |
| COZUMEL, Q. ROO | 808,834 | 588,965 | - | - | - | - | - | - | - | - | - | - | 808,834 | 588,965 | (27.2) |
| PUNTA VENADO, Q. ROO | 808,834 | 588,966 | - | - | - | - | 287,849 | 164,866 | - | - | - | - | 1,096,683 | 753,832 | (31.3) |
| TOTAL | 13,099,903 | 11,652,218 | 66,776 | 62,831 | 594,148 | 453,569 | 23,313,021 | 21,426,143 | 14,569,847 | 12,458,689 | 206,772 | 272,514 | 51,850,467 | 46,325,964 | (10.7) |

N/C : NO COMPARABLE

ENTRADAS POR TIPO DE CARGA

Enero – diciembre

Toneladas

| UBICACION | GENERAL | | | | GRANELES | | | | PETROLEO Y DERIVADOS | | OTROS FLUIDOS | | TOTAL | | |
|------------------------------|------------------|------------------|---------------|---------------|----------------|----------------|-------------------|-------------------|----------------------|------------------|----------------|----------------|-------------------|-------------------|---------------|
| | SUELTA | | CONTENERIZADA | | AGRICOLAS | | MINERALES | | 2019 | 2020 | 2019 | 2020 | 2019 | 2020 | % |
| | 2019 | 2020 | 2019 | 2020 | 2019 | 2020 | 2019 | 2020 | | | | | | | |
| PACIFICO | 3,712,723 | 3,738,030 | 33,380 | 31,180 | 101,137 | 56,200 | 11,334,989 | 10,447,786 | 3,235,247 | 3,070,070 | 133,229 | 111,445 | 18,550,705 | 17,454,711 | (5.9) |
| ROSARITO, B.C. | - | - | - | - | - | - | - | - | 49,345 | 222,947 | - | - | 49,345 | 222,947 | 351.8 |
| EL SAUZAL, B.C. | 88,764 | 105,174 | - | - | - | - | - | - | - | - | - | - | 88,764 | 105,174 | 18.5 |
| ENSENADA, B.C. | 21,868 | 13,800 | - | - | - | - | 506,660 | 514,676 | - | - | - | - | 528,528 | 528,476 | (0.0) |
| ISLA DE CEDROS, B.C. | - | 318,980 | - | - | - | - | 6,752,235 | 5,760,301 | - | - | - | - | 6,752,235 | 6,079,281 | (10.0) |
| GUERRERO NEGRO, B.C.S. | - | - | - | - | - | - | - | - | - | - | - | - | - | - | N/C |
| SAN CARLOS, B.C.S. | 54,998 | 63,791 | - | - | - | - | - | - | 110,769 | 106,391 | - | - | 165,767 | 170,182 | 2.7 |
| LA PAZ, B.C.S. | 598,127 | 670,165 | - | - | - | - | - | - | 406,367 | 463,161 | - | - | 1,004,494 | 1,133,326 | 12.8 |
| PICHILINGUE, B.C.S. | 1,673,171 | 1,353,752 | - | - | - | - | 241,741 | 216,203 | 59,180 | 52,913 | - | - | 1,974,092 | 1,622,868 | (17.8) |
| SAN JUAN DE LA COSTA, B.C.S. | - | - | - | - | - | - | - | - | - | - | - | - | - | - | N/C |
| ISLA SAN MARCOS, B.C.S. | 5,003 | 1,004 | - | - | - | - | - | 1,033 | - | - | - | - | 5,003 | 2,037 | (59.3) |
| PUNTA SANTA MARIA, B.C.S. | - | - | - | - | - | - | - | - | - | - | - | - | - | - | N/C |
| SANTA ROSALIA, B.C.S. | 12,031 | 7,187 | - | - | - | - | - | - | - | - | - | - | 12,031 | 7,187 | (40.3) |
| PUERTO LIBERTAD, SON. | - | - | - | - | - | - | - | - | - | - | - | - | - | - | N/C |
| GUAYMAS, SON. | 280 | 54 | - | - | - | - | 86,293 | 58,513 | 238,529 | 291,034 | - | 33,813 | 325,102 | 383,414 | 17.9 |
| TOPOLOBAMPO, SIN. | 723,588 | 632,289 | - | - | - | - | - | - | 71,416 | 144,533 | - | - | 795,004 | 776,822 | (2.3) |
| MAZATLAN, SIN. | 492,097 | 543,730 | 33,380 | 31,152 | - | 12,025 | - | - | 180,430 | 335,182 | - | - | 705,907 | 922,089 | 30.6 |
| MANZANILLO, COL. | 12,041 | 16,762 | - | 28 | - | - | - | - | 295,644 | 362,937 | - | - | 307,685 | 390,464 | 26.9 |
| CUYUTLAN, COL. | - | - | - | - | - | - | - | - | - | - | - | - | - | - | N/C |
| LAZARO CARDENAS, MICH. | - | - | - | - | - | - | 3,748,060 | 3,856,203 | 545,811 | 457,083 | 133,229 | 77,632 | 4,427,100 | 4,390,918 | (0.8) |
| ACAPULCO, GRO. | - | - | - | - | - | - | - | - | 1,277,756 | 633,889 | - | - | 1,277,756 | 633,889 | (50.4) |
| SALINA CRUZ, OAX. | - | - | - | - | 32,153 | 10,994 | - | - | - | - | - | - | 32,153 | 10,994 | (65.8) |
| PUERTO CHIAPAS, CHIS. | 30,755 | 11,342 | - | - | 68,984 | 33,181 | - | 30,120 | - | - | - | - | 99,739 | 74,643 | (25.2) |
| GOLFO - CARIBE | 1,780,400 | 1,086,230 | - | 320 | 201,049 | 176,042 | 424,478 | 289,946 | 4,097,435 | 3,164,502 | 11,611 | 21,901 | 6,514,973 | 4,738,941 | (27.3) |
| ALTAMIRA, TAMPS. | - | - | - | - | - | - | 85,200 | - | - | - | - | - | 85,200 | - | N/C |
| TAMPICO, TAMPS. | - | - | - | - | - | - | - | - | 271,560 | 114,794 | - | - | 271,560 | 114,794 | (57.7) |
| TUXPAN, VER. | 1,250 | 765 | - | - | - | - | - | - | 382,511 | 293,243 | - | - | 383,761 | 294,008 | (23.4) |
| VERACRUZ, VER. | - | - | - | - | 20,423 | - | - | - | 194,029 | 557,996 | - | - | 214,452 | 557,996 | 160.2 |
| COATZACOALCOS, VER. | 620 | - | - | - | 79,352 | 121,342 | 49,801 | 133,323 | 23,946 | 19,132 | - | - | 153,719 | 273,797 | 78.1 |
| FRONTERA, TAB. | - | 551 | - | - | - | - | - | - | 1,867 | 901 | - | - | 1,867 | 1,452 | (22.2) |
| CHILTEPEC, TAB. | 1,996 | 2,858 | - | - | - | - | - | - | - | - | - | - | 1,996 | 2,858 | 43.2 |
| DOS BOCAS, TAB. | 408,815 | 303,442 | - | - | - | - | 264 | 705 | 403,277 | 372,904 | 10,262 | 15,912 | 822,618 | 692,963 | (15.8) |
| CD. DEL CARMEN, CAMP. | 153,452 | 134,587 | - | - | - | - | 1,364 | 3,090 | - | - | 1,349 | 5,989 | 156,165 | 143,666 | (8.0) |
| SEYBAPLAYA, CAMP. | 2,082 | 20,308 | - | - | - | - | - | - | - | - | - | - | 2,082 | 20,308 | 875.4 |
| LERMA, CAMP. | - | - | - | - | - | - | - | - | 286,423 | 158,499 | - | - | 286,423 | 158,499 | (44.7) |
| CAYO ARCAS, CAMP. | - | - | - | - | - | - | - | - | - | - | - | - | - | - | N/C |
| PROGRESO, YUC. | - | - | - | 320 | 101,274 | 54,700 | - | - | 2,533,822 | 1,647,033 | - | - | 2,635,096 | 1,702,053 | (35.4) |
| LAS COLORADAS, YUC. | - | - | - | - | - | - | - | - | - | - | - | - | - | - | N/C |
| PUNTA SAM, Q. ROO | 151,228 | 36,705 | - | - | - | - | - | - | - | - | - | - | 151,228 | 36,705 | (75.7) |
| ISLA MUJERES, Q. ROO | 251,860 | 49,916 | - | - | - | - | - | - | - | - | - | - | 251,860 | 49,916 | (80.2) |
| PUERTO MORELOS, Q. ROO | 263 | 26 | - | - | - | - | - | - | - | - | - | - | 263 | 26 | (90.1) |
| COZUMEL, Q. ROO | 579,488 | 364,124 | - | - | - | - | - | - | - | - | - | - | 579,488 | 364,124 | (37.2) |
| PUNTA VENADO, Q. ROO | 229,346 | 172,948 | - | - | - | - | 287,849 | 152,828 | - | - | - | - | 517,195 | 325,776 | (37.0) |
| TOTAL | 5,493,123 | 4,824,260 | 33,380 | 31,500 | 302,186 | 232,242 | 11,759,467 | 10,737,732 | 7,332,682 | 6,234,572 | 144,840 | 133,346 | 25,065,678 | 22,193,652 | (11.5) |

N/C : NO COMPARABLE

SALIDAS POR TIPO DE CARGA

Enero – diciembre

Toneladas

| UBICACION | GENERAL | | | | GRANELES | | | | PETROLEO Y DERIVADOS | | OTROS FLUIDOS | | TOTAL | | |
|------------------------------|------------------|------------------|---------------|---------------|----------------|----------------|-------------------|-------------------|----------------------|------------------|---------------|----------------|-------------------|-------------------|---------------|
| | SUELTA | | CONTENERIZADA | | AGRICOLAS | | MINERALES | | 2019 | 2020 | 2019 | 2020 | 2019 | 2020 | % |
| | 2019 | 2020 | 2019 | 2020 | 2019 | 2020 | 2019 | 2020 | | | | | | | |
| PACIFICO | 3,487,769 | 3,183,959 | 33,396 | 31,152 | 291,682 | 221,327 | 10,953,576 | 10,181,921 | 3,071,288 | 3,184,824 | - | 32,914 | 17,837,711 | 16,836,097 | (5.6) |
| ROSARITO, B.C. | - | - | - | - | - | - | - | - | - | - | - | - | - | - | N/C |
| EL SAUZAL, B.C. | 13,076 | 22,850 | - | - | - | - | - | - | - | - | - | - | 13,076 | 22,850 | 74.7 |
| ENSENADA, B.C. | 35,100 | 9,000 | - | - | - | - | - | - | - | - | - | - | 35,100 | 9,000 | (74.4) |
| ISLA DE CEDROS, B.C. | - | - | - | - | - | - | - | - | - | - | - | - | - | - | N/C |
| GUERRERO NEGRO, B.C.S. | - | - | - | - | - | - | 6,748,112 | 6,162,736 | - | - | - | - | 6,748,112 | 6,162,736 | (8.7) |
| SAN CARLOS, B.C.S. | 230 | 253 | - | - | - | - | - | - | - | - | - | - | 230 | 253 | 10.0 |
| LA PAZ, B.C.S. | 361,735 | 412,937 | - | - | - | - | - | - | - | - | - | - | 361,735 | 412,937 | 14.2 |
| PICHILINGUE, B.C.S. | 770,390 | 659,290 | - | - | - | - | - | - | - | - | - | - | 770,390 | 659,290 | (14.4) |
| SAN JUAN DE LA COSTA, B.C.S. | - | - | - | - | - | - | 652,236 | 324,911 | - | - | - | - | 652,236 | 324,911 | (50.2) |
| ISLA SAN MARCOS, B.C.S. | 9,963 | 1,802 | - | - | - | - | 83,632 | 981 | - | - | - | - | 93,595 | 2,783 | (97.0) |
| PUNTA SANTA MARIA, B.C.S. | - | - | - | - | - | - | 86,008 | 81,826 | - | - | - | - | 86,008 | 81,826 | (4.9) |
| SANTA ROSALIA, B.C.S. | 6,364 | 4,870 | - | - | - | - | - | - | - | - | - | - | 6,364 | 4,870 | (23.5) |
| PUERTO LIBERTAD, SON. | - | - | - | - | - | - | - | - | - | - | - | - | - | - | N/C |
| GUAYMAS, SON. | 2,525 | 713 | - | - | - | - | 1,249,570 | 1,360,080 | - | - | - | - | 1,252,095 | 1,360,793 | 8.7 |
| TOPOLOBAMPO, SIN. | 1,639,627 | 1,319,985 | - | - | 291,682 | 221,327 | 53,709 | 189,755 | 59,224 | 93,533 | - | - | 2,044,242 | 1,824,600 | (10.7) |
| MAZATLAN, SIN. | 607,715 | 672,634 | 16 | - | - | - | - | - | - | - | - | - | 607,731 | 672,634 | 10.7 |
| MANZANILLO, COL. | - | - | - | - | - | - | 2,080,309 | 2,044,825 | 21,057 | 180,666 | - | - | 2,101,366 | 2,225,491 | 5.9 |
| CUYUTLAN, COL. | - | - | - | - | - | - | - | - | - | - | - | - | - | - | N/C |
| LAZARO CARDENAS, MICH. | 41,032 | 74,270 | - | - | - | - | - | 16,807 | 453,957 | 252,529 | - | - | 494,989 | 343,606 | (30.6) |
| ACAPULCO, GRO. | - | 5,355 | - | - | - | - | - | - | - | 62,585 | - | - | - | 67,940 | N/C |
| SALINA CRUZ, OAX. | - | - | 33,380 | 31,152 | - | - | - | - | 2,537,050 | 2,595,511 | - | 32,914 | 2,570,430 | 2,659,577 | 3.5 |
| PUERTO CHIAPAS, CHIS. | 12 | - | - | - | - | - | - | - | - | - | - | - | 12 | - | N/C |
| GOLFO - CARIBE | 4,119,011 | 3,643,999 | - | 179 | 280 | - | 599,978 | 506,490 | 4,165,877 | 3,039,293 | 61,932 | 106,254 | 8,947,078 | 7,296,215 | (18.5) |
| ALTAMIRA, TAMPS. | 26,273 | - | - | - | - | - | - | 42,018 | - | - | - | - | 26,273 | 42,018 | 59.9 |
| TAMPICO, TAMPS. | 7,365 | 30,633 | - | 179 | - | - | 348,204 | 293,153 | 307,971 | 520,423 | 2,400 | 31,018 | 665,940 | 875,406 | 31.5 |
| TUXPAN, VER. | 85 | 1,250 | - | - | - | - | 222,136 | 99,877 | - | - | - | - | 222,221 | 101,127 | (54.5) |
| VERACRUZ, VER. | - | - | - | - | - | - | - | - | - | - | - | - | - | - | N/C |
| COATZACOALCOS, VER. | 136,109 | 30,272 | - | - | - | - | 260 | 19,445 | 3,721,637 | 2,518,870 | - | - | 3,858,006 | 2,568,587 | (33.4) |
| FRONTERA, TAB. | - | 2 | - | - | - | - | - | - | - | - | - | - | - | 2 | N/C |
| CHILTEPEC, TAB. | 1,214 | 1,355 | - | - | - | - | - | - | - | - | - | - | 1,214 | 1,355 | 11.6 |
| DOS BOCAS, TAB. | 2,496,925 | 2,648,023 | - | - | 280 | - | 14,246 | 24,207 | 136,269 | - | 58,691 | 63,514 | 2,706,411 | 2,735,744 | 1.1 |
| CD. DEL CARMEN, CAMP. | 234,228 | 193,354 | - | - | - | - | 15,132 | 15,752 | - | - | 841 | 11,722 | 250,201 | 220,828 | (11.7) |
| SEYBAPLAYA, CAMP. | 4,890 | 11,630 | - | - | - | - | - | - | - | - | - | - | 4,890 | 11,630 | 137.8 |
| LERMA, CAMP. | - | - | - | - | - | - | - | - | - | - | - | - | - | - | N/C |
| CAYO ARCAS, CAMP. | - | - | - | - | - | - | - | - | - | - | - | - | - | - | N/C |
| PROGRESO, YUC. | - | - | - | - | - | - | - | - | - | - | - | - | - | - | N/C |
| LAS COLORADAS, YUC | - | - | - | - | - | - | - | - | - | - | - | - | - | - | N/C |
| PUNTA SAM, Q. ROO | 251,860 | 49,916 | - | - | - | - | - | - | - | - | - | - | 251,860 | 49,916 | (80.2) |
| ISLA MUJERES, Q. ROO | 151,228 | 36,705 | - | - | - | - | - | - | - | - | - | - | 151,228 | 36,705 | (75.7) |
| PUERTO MORELOS, Q. ROO | - | - | - | - | - | - | - | - | - | - | - | - | - | - | N/C |
| COZUMEL, Q. ROO | 229,346 | 224,841 | - | - | - | - | - | - | - | - | - | - | 229,346 | 224,841 | (2.0) |
| PUNTA VENADO, Q. ROO | 579,488 | 416,018 | - | - | - | - | - | 12,038 | - | - | - | - | 579,488 | 428,056 | (26.1) |
| TOTAL | 7,606,780 | 6,827,958 | 33,396 | 31,331 | 291,962 | 221,327 | 11,553,554 | 10,688,411 | 7,237,165 | 6,224,117 | 61,932 | 139,168 | 26,784,789 | 24,132,312 | (9.9) |

N/C : NO COMPARABLE

Movimiento en puertos comerciales

MOVIMIENTO NACIONAL EN PUERTOS COMERCIALES

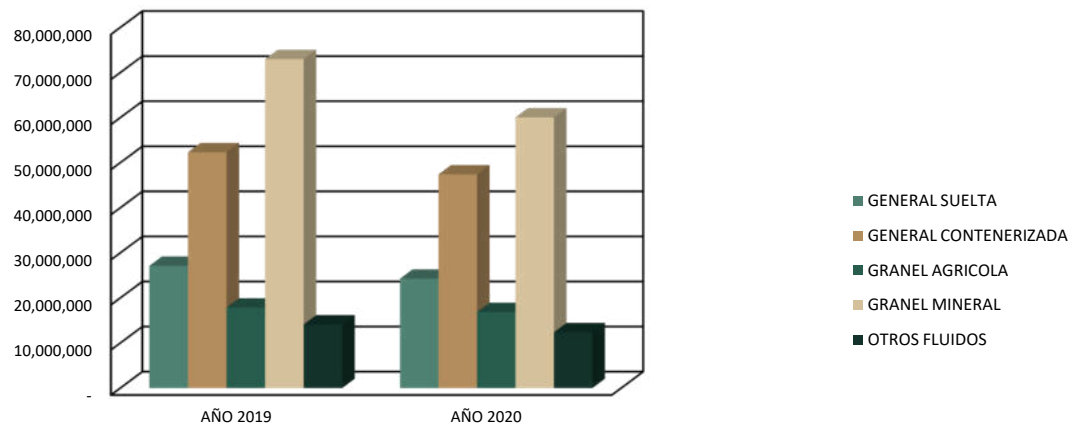
Enero – diciembre

Toneladas

| TIPO DE CARGA | ALTURA | | | CABOTAJE | | | TOTAL | | |
|-----------------------|--------------------|--------------------|---------------|-------------------|-------------------|--------------|--------------------|--------------------|---------------|
| | 2019 | 2020 | % | 2019 | 2020 | % | 2019 | 2020 | % |
| GENERAL SUELTA | 14,016,315 | 12,604,813 | (10.1) | 13,099,903 | 11,652,218 | (11.1) | 27,116,218 | 24,257,031 | (10.5) |
| GENERAL CONTENERIZADA | 52,229,466 | 47,326,204 | (9.4) | 66,776 | 62,831 | (5.9) | 52,296,242 | 47,389,035 | (9.4) |
| GRANEL AGRICOLA | 17,257,424 | 16,394,461 | (5.0) | 594,148 | 453,569 | (23.7) | 17,851,572 | 16,848,030 | (5.6) |
| GRANEL MINERAL | 49,663,243 | 38,626,448 | (22.2) | 23,313,021 | 21,426,143 | (8.1) | 72,976,264 | 60,052,591 | (17.7) |
| OTROS FLUIDOS | 13,895,784 | 12,089,921 | (13.0) | 206,772 | 272,514 | 31.8 | 14,102,556 | 12,362,435 | (12.3) |
| TOTAL | 147,062,232 | 127,041,847 | (13.6) | 37,280,620 | 33,867,275 | (9.2) | 184,342,852 | 160,909,122 | (12.7) |

N/C : NO COMPARABLE

COMPARATIVO POR TIPO DE CARGA OPERADA (TOTAL)



RESUMEN GLOBAL

TOTAL POR TIPO DE TRAFICO EN PUERTOS COMERCIALES

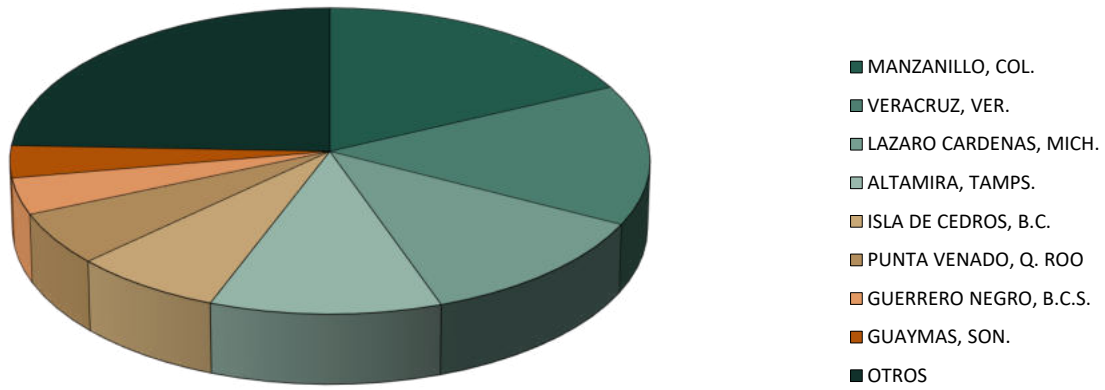
Enero – diciembre

Toneladas

| UBICACION | ALTURA | | | CABOTAJE | | | TOTAL | | |
|------------------------------|--------------------|--------------------|---------------|-------------------|-------------------|---------------|--------------------|--------------------|---------------|
| | 2019 | 2020 | % | 2019 | 2020 | % | 2019 | 2020 | % |
| PACIFICO | 73,990,951 | 61,721,975 | (16.6) | 30,081,881 | 28,035,914 | (6.8) | 104,072,832 | 89,757,889 | (13.8) |
| ROSARITO, B.C. | - | - | N/C | - | - | N/C | - | - | N/C |
| EL SAUZAL, B.C. | - | - | N/C | 101,840 | 128,024 | 25.7 | 101,840 | 128,024 | 25.7 |
| ENSENADA, B.C. | 2,427,487 | 2,674,970 | 10.2 | 563,628 | 537,476 | (4.6) | 2,991,115 | 3,212,446 | 7.4 |
| ISLA DE CEDROS, B.C. | 6,729,453 | 5,431,870 | (19.3) | 6,752,235 | 6,079,281 | (10.0) | 13,481,688 | 11,511,151 | (14.6) |
| GUERRERO NEGRO, B.C.S. | - | - | N/C | 6,748,112 | 6,162,736 | (8.7) | 6,748,112 | 6,162,736 | (8.7) |
| SAN CARLOS, B.C.S. | - | - | N/C | 55,228 | 64,044 | 16.0 | 55,228 | 64,044 | 16.0 |
| LA PAZ, B.C.S. | - | 1,857 | N/C | 959,862 | 1,083,102 | 12.8 | 959,862 | 1,084,959 | 13.0 |
| PICHILINGUE, B.C.S. | - | 7,402 | N/C | 2,685,302 | 2,229,245 | (17.0) | 2,685,302 | 2,236,647 | (16.7) |
| SAN JUAN DE LA COSTA, B.C.S. | - | - | N/C | 652,236 | 324,911 | (50.2) | 652,236 | 324,911 | (50.2) |
| ISLA SAN MARCOS, B.C.S. | 2,186,666 | 1,758,463 | (19.6) | 98,598 | 4,820 | (95.1) | 2,285,264 | 1,763,283 | (22.8) |
| PUNTA SANTA MARIA, B.C.S. | 603,192 | 647,237 | 7.3 | 86,008 | 81,826 | (4.9) | 689,200 | 729,063 | 5.8 |
| SANTA ROSALIA, B.C.S. | - | - | N/C | 18,395 | 12,057 | (34.5) | 18,395 | 12,057 | (34.5) |
| GUAYMAS, SON. | 3,909,333 | 4,005,072 | 2.4 | 1,338,668 | 1,453,173 | 8.6 | 5,248,001 | 5,458,245 | 4.0 |
| TOPOLOBAMPO, SIN. | 1,711,406 | 2,141,121 | 25.1 | 2,708,606 | 2,363,356 | (12.7) | 4,420,012 | 4,504,477 | 1.9 |
| MAZATLAN, SIN. | 964,370 | 863,608 | (10.4) | 1,133,208 | 1,259,541 | 11.1 | 2,097,578 | 2,123,149 | 1.2 |
| MANZANILLO, COL. | 27,377,477 | 26,707,277 | (2.4) | 2,092,350 | 2,072,352 | (1.0) | 29,469,827 | 28,779,629 | (2.3) |
| CUYUTLAN, COL. | 2,957,883 | 1,884,690 | (36.3) | - | - | N/C | 2,957,883 | 1,884,690 | (36.3) |
| LAZARO CARDENAS, MICH. | 24,693,464 | 15,246,407 | (38.3) | 3,922,321 | 4,024,912 | 2.6 | 28,615,785 | 19,271,319 | (32.7) |
| ACAPULCO, GRO. | 52,977 | 27,536 | (48.0) | - | 5,355 | N/C | 52,977 | 32,891 | (37.9) |
| SALINA CRUZ, OAX. | 63,735 | 44,548 | (30.1) | 65,533 | 75,060 | 14.5 | 129,268 | 119,608 | (7.5) |
| PUERTO CHIAPAS, CHIS | 313,508 | 279,917 | (10.7) | 99,751 | 74,643 | (25.2) | 413,259 | 354,560 | (14.2) |
| GOLFO - CARIBE | 73,071,281 | 65,319,872 | (10.6) | 7,198,739 | 5,831,361 | (19.0) | 80,270,020 | 71,151,233 | (11.4) |
| ALTAMIRA, TAMPS. | 20,846,284 | 17,725,092 | (15.0) | 111,473 | 42,018 | (62.3) | 20,957,757 | 17,767,110 | (15.2) |
| TAMPICO, TAMPS. | 2,748,627 | 2,725,860 | (0.8) | 357,969 | 354,983 | (0.8) | 3,106,596 | 3,080,843 | (0.8) |
| TUXPAN, VER. | 4,694,056 | 4,501,804 | (4.1) | 223,471 | 101,892 | (54.4) | 4,917,527 | 4,603,696 | (6.4) |
| VERACRUZ, VER. | 25,609,677 | 23,851,331 | (6.9) | 20,423 | - | N/C | 25,630,100 | 23,851,331 | (6.9) |
| COATZACOALCOS, VER. | 4,942,137 | 4,881,634 | (1.2) | 266,142 | 304,382 | 14.4 | 5,208,279 | 5,186,016 | (0.4) |
| FRONTERA, TAB. | - | - | N/C | - | 553 | N/C | - | 553 | N/C |
| CHILTEPEC, TAB. | - | - | N/C | 3,210 | 4,213 | 31.2 | 3,210 | 4,213 | 31.2 |
| DOS BOCAS, TAB. | 93,662 | 100,700 | 7.5 | 2,989,483 | 3,055,803 | 2.2 | 3,083,145 | 3,156,503 | 2.4 |
| CD. DEL CARMEN, CAMP. | - | - | N/C | 406,366 | 364,494 | (10.3) | 406,366 | 364,494 | (10.3) |
| SEYBAPLAYA, CAMP. | - | - | N/C | 6,972 | 31,938 | 358.1 | 6,972 | 31,938 | 358.1 |
| LERMA, CAMP. | - | - | N/C | - | - | N/C | - | - | N/C |
| CAYO ARCAS, CAMP. | - | - | N/C | - | - | N/C | - | - | N/C |
| PROGRESO, YUC. | 3,660,443 | 3,398,649 | (7.2) | 101,274 | 55,020 | (45.7) | 3,761,717 | 3,453,669 | (8.2) |
| LAS COLORADAS, YUC. | - | - | N/C | - | - | N/C | - | - | N/C |
| PUNTA SAM, Q. ROO | - | - | N/C | 403,088 | 86,621 | (78.5) | 403,088 | 86,621 | (78.5) |
| ISLA MUJERES, Q. ROO | - | - | N/C | 403,088 | 86,621 | (78.5) | 403,088 | 86,621 | (78.5) |
| PUERTO MORELOS, Q. ROO | 40,937 | 23,738 | (42.0) | 263 | 26 | (90.1) | 41,200 | 23,764 | (42.3) |
| COZUMEL, Q. ROO | - | - | N/C | 808,834 | 588,965 | (27.2) | 808,834 | 588,965 | (27.2) |
| PUNTA VENADO, Q. ROO | 10,435,458 | 8,111,064 | (22.3) | 1,096,683 | 753,832 | (31.3) | 11,532,141 | 8,864,896 | (23.1) |
| TOTAL | 147,062,232 | 127,041,847 | (13.6) | 37,280,620 | 33,867,275 | (9.2) | 184,342,852 | 160,909,122 | (12.7) |

N/C : NO COMPARABLE

PARTICIPACION EN EL MOVIMIENTO DE CARGA



DISTRIBUCION POR PUERTO

TOTAL POR TIPO DE MOVIMIENTO EN PUERTOS COMERCIALES

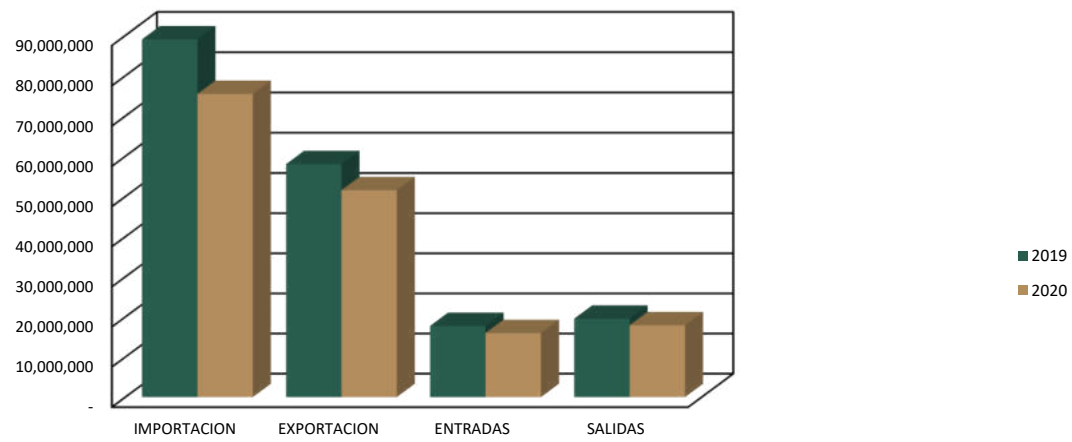
Enero – diciembre

Toneladas

| UBICACION | ALTURA | | | | | | CABOTAJE | | | | | | TOTAL | | |
|------------------------------|-------------------|-------------------|---------------|-------------------|-------------------|---------------|-------------------|-------------------|---------------|-------------------|-------------------|---------------|--------------------|--------------------|---------------|
| | IMPORTACION | | | EXPORTACION | | | ENTRADA | | | SALIDA | | | 2019 | 2020 | % |
| | 2019 | 2020 | % | 2019 | 2020 | % | 2019 | 2020 | % | 2019 | 2020 | % | | | |
| PACIFICO | 42,278,038 | 32,259,656 | (23.7) | 31,712,913 | 29,462,319 | (7.1) | 15,315,458 | 14,384,641 | (6.1) | 14,766,423 | 13,651,273 | (7.6) | 104,072,832 | 89,757,889 | (13.8) |
| ROSARITO, B.C. | - | - | N/C | - | - | N/C | - | - | N/C | - | - | N/C | - | - | N/C |
| EL SAUZAL, B.C. | - | - | N/C | - | - | N/C | 88,764 | 105,174 | 18.5 | 13,076 | 22,850 | 74.7 | 101,840 | 128,024 | 25.7 |
| ENSENADA, B.C. | 1,604,645 | 1,761,848 | 9.8 | 822,842 | 913,122 | 11.0 | 528,528 | 528,476 | (0.0) | 35,100 | 9,000 | (74.4) | 2,991,115 | 3,212,446 | 7.4 |
| ISLA DE CEDROS, B.C. | - | - | N/C | 6,729,453 | 5,431,870 | (19.3) | 6,752,235 | 6,079,281 | (10.0) | - | - | N/C | 13,481,688 | 11,511,151 | (14.6) |
| GUERRERO NEGRO, B.C.S. | - | - | N/C | - | - | N/C | - | - | N/C | 6,748,112 | 6,162,736 | (8.7) | 6,748,112 | 6,162,736 | (8.7) |
| SAN CARLOS, B.C.S. | - | - | N/C | - | - | N/C | 54,998 | 63,791 | 16.0 | 230 | 253 | 10.0 | 55,228 | 64,044 | 16.0 |
| LA PAZ, B.C.S. | - | 1,409 | N/C | - | 448 | N/C | 598,127 | 670,165 | 12.0 | 361,735 | 412,937 | 14.2 | 959,862 | 1,084,959 | 13.0 |
| PICHILINGUE, B.C.S. | - | 7,402 | N/C | - | - | N/C | 1,914,912 | 1,569,955 | (18.0) | 770,390 | 659,290 | (14.4) | 2,685,302 | 2,236,647 | (16.7) |
| SAN JUAN DE LA COSTA, B.C.S. | - | - | N/C | - | - | N/C | - | - | N/C | 652,236 | 324,911 | (50.2) | 652,236 | 324,911 | (50.2) |
| ISLA SAN MARCOS, B.C.S. | - | - | N/C | 2,186,666 | 1,758,463 | (19.6) | 5,003 | 2,037 | (59.3) | 93,595 | 2,783 | (97.0) | 2,285,264 | 1,763,283 | (22.8) |
| PUNTA SANTA MARIA, B.C.S. | - | - | N/C | 603,192 | 647,237 | 7.3 | - | - | N/C | 86,008 | 81,826 | (4.9) | 689,200 | 729,063 | 5.8 |
| SANTA ROSALIA, B.C.S. | - | - | N/C | - | - | N/C | 12,031 | 7,187 | (40.3) | 6,364 | 4,870 | (23.5) | 18,395 | 12,057 | (34.5) |
| GUAYMAS, SON. | 706,964 | 678,258 | (4.1) | 3,202,369 | 3,326,814 | 3.9 | 86,573 | 92,380 | 6.7 | 1,252,095 | 1,360,793 | 8.7 | 5,248,001 | 5,458,245 | 4.0 |
| TOPOLOBAMPO, SIN. | 899,516 | 1,128,702 | 25.5 | 811,890 | 1,012,419 | 24.7 | 723,588 | 632,289 | (12.6) | 1,985,018 | 1,731,067 | (12.8) | 4,420,012 | 4,504,477 | 1.9 |
| MAZATLAN, SIN. | 435,646 | 383,433 | (12.0) | 528,724 | 480,175 | (9.2) | 525,477 | 586,907 | 11.7 | 607,731 | 672,634 | 10.7 | 2,097,578 | 2,123,149 | 1.2 |
| MANZANILLO, COL. | 17,455,074 | 16,614,378 | (4.8) | 9,922,403 | 10,092,899 | 1.7 | 12,041 | 27,527 | 128.6 | 2,080,309 | 2,044,825 | (1.7) | 29,469,827 | 28,779,629 | (2.3) |
| CUYUTLAN, COL. | 2,957,883 | 1,884,690 | (36.3) | - | - | N/C | - | - | N/C | - | - | N/C | 2,957,883 | 1,884,690 | (36.3) |
| LAZARO CARDENAS, MICH. | 18,176,079 | 9,773,690 | (46.2) | 6,517,385 | 5,472,717 | (16.0) | 3,881,289 | 3,933,835 | 1.4 | 41,032 | 91,077 | 122.0 | 28,615,785 | 19,271,319 | (32.7) |
| ACAPULCO, GRO. | - | - | N/C | 52,977 | 27,536 | (48.0) | - | - | N/C | - | 5,355 | N/C | 52,977 | 32,891 | (37.9) |
| SALINA CRUZ, OAX. | 23,402 | 6,548 | (72.0) | 40,333 | 38,000 | (5.8) | 32,153 | 10,994 | (65.8) | 33,380 | 64,066 | 91.9 | 129,268 | 119,608 | (7.5) |
| PUERTO CHIAPAS, CHIS | 18,829 | 19,298 | 2.5 | 294,679 | 260,619 | (11.6) | 99,739 | 74,643 | (25.2) | 12 | - | N/C | 413,259 | 354,560 | (14.2) |
| GOLFO - CARIBE | 46,749,009 | 43,216,039 | (7.6) | 26,322,272 | 22,103,833 | (16.0) | 2,417,538 | 1,574,439 | (34.9) | 4,781,201 | 4,256,922 | (11.0) | 80,270,020 | 71,151,233 | (11.4) |
| ALTAMIRA, TAMP. | 15,676,522 | 12,563,358 | (19.9) | 5,169,762 | 5,161,734 | (0.2) | 85,200 | - | N/C | 26,273 | 42,018 | 59.9 | 20,957,757 | 17,767,110 | (15.2) |
| TAMPICO, TAMP. | 1,530,528 | 1,652,422 | 8.0 | 1,218,099 | 1,073,438 | (11.9) | - | - | N/C | 357,969 | 354,983 | (0.8) | 3,106,596 | 3,080,843 | (0.8) |
| TUXPAN, VER. | 4,345,677 | 4,238,419 | (2.5) | 348,379 | 263,385 | (24.4) | 1,250 | 765 | (38.8) | 222,221 | 101,127 | (54.5) | 4,917,527 | 4,603,696 | (6.4) |
| VERACRUZ, VER. | 18,687,218 | 18,140,696 | (2.9) | 6,922,459 | 5,710,635 | (17.5) | 20,423 | - | N/C | - | - | N/C | 25,630,100 | 23,851,331 | (6.9) |
| COATZACOALCOS, VER. | 3,672,282 | 3,817,691 | 4.0 | 1,269,855 | 1,063,943 | (16.2) | 129,773 | 254,665 | 96.2 | 136,369 | 49,717 | (63.5) | 5,208,279 | 5,186,016 | (0.4) |
| FRONTERA, TAB. | - | - | N/C | - | - | N/C | - | 551 | N/C | - | 2 | N/C | - | 553 | N/C |
| CHILTEPEC, TAB. | - | - | N/C | - | - | N/C | 1,996 | 2,858 | 43.2 | 1,214 | 1,355 | 11.6 | 3,210 | 4,213 | 31.2 |
| DOS BOCAS, TAB. | 14,826 | 16,930 | 14.2 | 78,836 | 83,770 | 6.3 | 419,341 | 320,059 | (23.7) | 2,570,142 | 2,735,744 | 6.4 | 3,083,145 | 3,156,503 | 2.4 |
| CD. DEL CARMEN, CAMP. | - | - | N/C | - | - | N/C | 156,165 | 143,666 | (8.0) | 250,201 | 220,828 | (11.7) | 406,366 | 364,494 | (10.3) |
| SEYBAPLAYA, CAMP. | - | - | N/C | - | - | N/C | 2,082 | 20,308 | 875.4 | 4,890 | 11,630 | 137.8 | 6,972 | 31,938 | 358.1 |
| LERMA, CAMP. | - | - | N/C | - | - | N/C | - | - | N/C | - | - | N/C | - | - | N/C |
| CAYO ARCAS, CAMP. | - | - | N/C | - | - | N/C | - | - | N/C | - | - | N/C | - | - | N/C |
| PROGRESO, YUC. | 2,791,872 | 2,771,920 | (0.7) | 868,571 | 626,729 | (27.8) | 101,274 | 55,020 | (45.7) | - | - | N/C | 3,761,717 | 3,453,689 | (8.2) |
| LAS COLORADAS, YUC. | - | - | N/C | - | - | N/C | - | - | N/C | - | - | N/C | - | - | N/C |
| PUNTA SAM, Q. ROO | - | - | N/C | - | - | N/C | 151,228 | 36,705 | (75.7) | 251,860 | 49,916 | (80.2) | 403,088 | 86,621 | (78.5) |
| ISLA MUJERES, Q. ROO | - | - | N/C | - | - | N/C | 251,860 | 49,916 | (80.2) | 151,228 | 36,705 | (75.7) | 403,088 | 86,621 | (78.5) |
| PUERTO MORELOS, Q. ROO | 30,084 | 14,603 | (51.5) | 10,853 | 9,135 | (15.8) | 263 | 26 | (90.1) | - | - | N/C | 41,200 | 23,764 | (42.3) |
| COZUMEL, Q. ROO | - | - | N/C | - | - | N/C | 579,488 | 364,124 | (37.2) | 229,346 | 224,841 | (2.0) | 808,834 | 588,965 | (27.2) |
| PUNTA VENADO, Q. ROO | - | - | N/C | 10,435,458 | 8,111,064 | (22.3) | 517,195 | 325,776 | (37.0) | 579,488 | 428,056 | (26.1) | 11,532,141 | 8,864,896 | (23.1) |
| TOTAL | 89,027,047 | 75,475,695 | (15.2) | 58,035,185 | 51,566,152 | (11.1) | 17,732,996 | 15,959,080 | (10.0) | 19,547,624 | 17,908,195 | (8.4) | 184,342,852 | 160,909,122 | (12.7) |

N/C : NO COMPARABLE

OPERACION PORTUARIA POR TIPO DE MOVIMIENTO



COMPARATIVO

TOTAL POR TIPO DE CARGA EN PUERTOS COMERCIALES

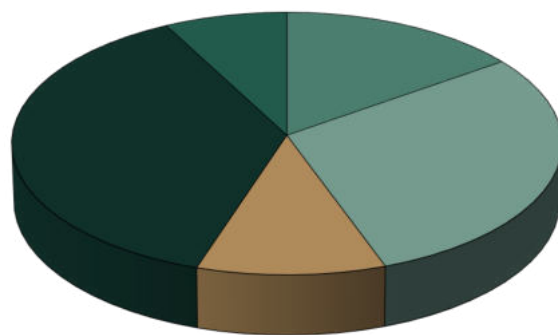
Enero – diciembre

Toneladas

| UBICACION | GENERAL | | | | | | GRANELES | | | | | | OTROS FLUIDOS | | | TOTAL | | |
|------------------------------|-------------------|-------------------|---------------|-------------------|-------------------|---------------|-------------------|-------------------|--------------|-------------------|-------------------|---------------|-------------------|-------------------|---------------|--------------------|--------------------|---------------|
| | SUELTA | | | CONTENERIZADA | | | AGRICOLAS | | | MINERALES | | | 2019 | 2020 | % | 2019 | 2020 | % |
| | 2019 | 2020 | % | 2019 | 2020 | % | 2019 | 2020 | % | 2019 | 2020 | % | | | | | | |
| PACIFICO | 12,388,567 | 12,133,823 | (2.1) | 32,441,627 | 29,751,241 | (8.3) | 3,709,639 | 3,790,100 | 2.2 | 51,546,215 | 41,093,082 | (20.3) | 3,986,784 | 2,989,643 | (25.0) | 104,072,832 | 89,757,889 | (13.8) |
| ROSARITO, B.C. | - | - | N/C | - | - | N/C | - | - | N/C | - | - | N/C | - | - | N/C | - | - | N/C |
| EL SAUZAL, B.C. | 101,840 | 128,024 | 25.7 | - | - | N/C | - | - | N/C | - | - | N/C | - | - | N/C | 101,840 | 128,024 | 25.7 |
| ENSENADA, B.C. | 300,347 | 299,097 | (0.4) | 1,901,315 | 2,076,272 | 9.2 | 35,720 | 54,500 | 52.6 | 569,973 | 591,280 | 3.7 | 183,760 | 191,297 | 4.1 | 2,991,115 | 3,212,446 | 7.4 |
| ISLA DE CEDROS, B.C. | - | 318,980 | N/C | - | - | N/C | - | - | N/C | 13,481,688 | 11,192,171 | (17.0) | - | - | N/C | 13,481,688 | 11,511,151 | (14.6) |
| GUERRERO NEGRO, B.C.S. | - | - | N/C | - | - | N/C | - | - | N/C | 6,748,112 | 6,162,736 | (8.7) | - | - | N/C | 6,748,112 | 6,162,736 | (8.7) |
| SAN CARLOS, B.C.S. | 55,228 | 64,044 | 16.0 | - | - | N/C | - | - | N/C | - | - | N/C | - | - | N/C | 55,228 | 64,044 | 16.0 |
| LA PAZ, B.C.S. | 959,862 | 1,084,959 | 13.0 | - | - | N/C | - | - | N/C | - | - | N/C | - | - | N/C | 959,862 | 1,084,959 | 13.0 |
| PICHILINGUE, B.C.S. | 2,443,561 | 2,020,444 | (17.3) | - | - | N/C | - | - | N/C | 241,741 | 216,203 | (10.6) | - | - | N/C | 2,685,302 | 2,236,647 | (16.7) |
| SAN JUAN DE LA COSTA, B.C.S. | - | - | N/C | - | - | N/C | - | - | N/C | 652,236 | 324,911 | (50.2) | - | - | N/C | 652,236 | 324,911 | (50.2) |
| ISLA SAN MARCOS, B.C.S. | 14,966 | 2,806 | (81.3) | - | - | N/C | - | - | N/C | 2,270,298 | 1,760,477 | (22.5) | - | - | N/C | 2,285,264 | 1,763,283 | (22.8) |
| PUNTA SANTA MARIA, B.C.S. | - | - | N/C | - | - | N/C | - | - | N/C | 689,200 | 729,063 | 5.8 | - | - | N/C | 689,200 | 729,063 | 5.8 |
| SANTA ROSALIA, B.C.S. | 18,395 | 12,057 | (34.5) | - | - | N/C | - | - | N/C | - | - | N/C | - | - | N/C | 18,395 | 12,057 | (34.5) |
| GUAYMAS, SON. | 121,576 | 84,299 | (30.7) | 196,935 | 180,261 | (8.5) | 715,673 | 542,012 | (24.3) | 4,101,135 | 4,461,022 | 8.8 | 112,682 | 190,651 | 69.2 | 5,248,001 | 5,458,245 | 4.0 |
| TOPOLOBAMPO, SIN. | 2,431,998 | 2,098,409 | (13.7) | - | - | N/C | 1,103,572 | 1,147,183 | 4.0 | 884,442 | 1,258,885 | 42.3 | - | - | N/C | 4,420,012 | 4,504,477 | 1.9 |
| MAZATLAN, SIN. | 1,624,071 | 1,665,979 | 2.6 | 473,507 | 445,145 | (6.0) | - | 12,025 | N/C | - | - | N/C | - | - | N/C | 2,097,578 | 2,123,149 | 1.2 |
| MANZANILLO, COL. | 1,656,599 | 1,448,570 | (12.6) | 21,113,176 | 20,441,765 | (3.2) | 1,524,864 | 1,675,462 | 9.9 | 5,175,188 | 5,213,832 | 0.7 | - | - | N/C | 29,469,827 | 28,779,629 | (2.3) |
| CUYUTLAN, COL. | - | - | N/C | - | - | N/C | - | - | N/C | - | - | N/C | 2,957,883 | 1,884,690 | (36.3) | 2,957,883 | 1,884,690 | (36.3) |
| LAZARO CARDENAS, MICH. | 2,571,790 | 2,855,374 | 11.0 | 8,445,137 | 6,364,356 | (24.6) | 134,197 | 209,116 | 55.8 | 16,732,202 | 9,152,382 | (45.3) | 732,459 | 690,091 | (5.8) | 28,615,785 | 19,271,319 | (32.7) |
| ACAPULCO, GRO. | 52,977 | 32,891 | (37.9) | - | - | N/C | - | - | N/C | - | - | N/C | - | - | N/C | 52,977 | 32,891 | (37.9) |
| SALINA CRUZ, OAX. | 4,590 | 6,548 | 42.7 | 33,495 | 31,152 | (7.0) | 91,183 | 48,994 | (46.3) | - | - | N/C | - | 32,914 | N/C | 129,268 | 119,608 | (7.5) |
| PUERTO CHIAPAS, CHIS | 30,767 | 11,342 | (63.1) | 278,062 | 212,290 | (23.7) | 104,430 | 100,808 | (3.5) | - | 30,120 | N/C | - | - | N/C | 413,259 | 354,560 | (14.2) |
| GOLFO - CARIBE | 14,727,651 | 12,123,208 | (17.7) | 19,854,615 | 17,637,794 | (11.2) | 14,141,933 | 13,057,930 | (7.7) | 21,430,049 | 18,959,509 | (11.5) | 10,115,772 | 9,372,792 | (7.3) | 80,270,020 | 71,151,233 | (11.4) |
| ALTAMIRA, TAMPS. | 3,103,124 | 2,479,260 | (20.1) | 7,288,178 | 6,794,852 | (6.8) | 558,123 | 784,668 | 40.6 | 5,010,293 | 4,421,780 | (11.7) | 4,998,039 | 3,286,550 | (34.2) | 20,957,757 | 17,767,110 | (15.2) |
| TAMPICO, TAMPS. | 1,276,579 | 1,399,387 | 9.6 | 103,722 | 108,571 | 4.7 | 250,230 | 71,276 | (71.5) | 1,408,083 | 1,454,699 | 3.3 | 67,982 | 46,910 | (31.0) | 3,106,596 | 3,080,843 | (0.8) |
| TUXPAN, VER. | 433,880 | 394,416 | (9.1) | 216,970 | 172,188 | (20.6) | 1,623,693 | 1,439,995 | (11.3) | 702,862 | 527,137 | (25.0) | 1,940,122 | 2,069,960 | 6.7 | 4,917,527 | 4,603,696 | (6.4) |
| VERACRUZ, VER. | 3,338,977 | 2,526,259 | (24.3) | 11,178,892 | 9,676,554 | (13.4) | 7,429,815 | 6,943,665 | (6.5) | 2,406,927 | 2,852,640 | 18.5 | 1,275,489 | 1,852,213 | 45.2 | 25,630,100 | 23,851,331 | (6.9) |
| COATZACOALCOS, VER. | 593,488 | 504,902 | (14.9) | 104,058 | 137,662 | 32.3 | 1,699,029 | 1,287,686 | (24.2) | 1,083,420 | 1,273,094 | 17.5 | 1,728,284 | 1,982,672 | 14.7 | 5,208,279 | 5,186,016 | (0.4) |
| FRONTERA, TAB. | - | 553 | N/C | - | - | N/C | - | - | N/C | - | - | N/C | - | - | N/C | - | 553 | N/C |
| CHILTEPEC, TAB. | 3,210 | 4,213 | 31.2 | - | - | N/C | - | - | N/C | - | - | N/C | - | - | N/C | 3,210 | 4,213 | 31.2 |
| DOS BOCAS, TAB. | 2,917,802 | 2,965,496 | 1.6 | 11 | - | N/C | 78,680 | 73,100 | (7.1) | 15,212 | 24,912 | 63.8 | 71,440 | 92,995 | 30.2 | 3,083,145 | 3,156,503 | 2.4 |
| CD. DEL CARMEN, CAMP. | 387,680 | 327,941 | (15.4) | - | - | N/C | - | - | N/C | 16,496 | 18,842 | 14.2 | 2,190 | 17,711 | 708.7 | 406,366 | 364,494 | (10.3) |
| SEYBAPLAYA, CAMP. | 6,972 | 31,938 | 358.1 | - | - | N/C | - | - | N/C | - | - | N/C | - | - | N/C | 6,972 | 31,938 | 358.1 |
| LERMA, CAMP. | - | - | N/C | - | - | N/C | - | - | N/C | - | - | N/C | - | - | N/C | - | - | N/C |
| CAYO ARCAS, CAMP. | - | - | N/C | - | - | N/C | - | - | N/C | - | - | N/C | - | - | N/C | - | - | N/C |
| PROGRESO, YUC. | 238,023 | 135,893 | (42.9) | 925,656 | 725,980 | (21.6) | 2,502,363 | 2,457,540 | (1.8) | 63,449 | 110,475 | 74.1 | 32,226 | 23,781 | (26.2) | 3,761,717 | 3,453,669 | (8.2) |
| LAS COLORADAS, YUC. | - | - | N/C | - | - | N/C | - | - | N/C | - | - | N/C | - | - | N/C | - | - | N/C |
| PUNTA SAM, Q. ROO | 403,088 | 86,621 | (78.5) | - | - | N/C | - | - | N/C | - | - | N/C | - | - | N/C | 403,088 | 86,621 | (78.5) |
| ISLA MUJERES, Q. ROO | 403,088 | 86,621 | (78.5) | - | - | N/C | - | - | N/C | - | - | N/C | - | - | N/C | 403,088 | 86,621 | (78.5) |
| PUERTO MORELOS, Q. ROO | 4,072 | 1,777 | (56.4) | 37,128 | 21,987 | (40.8) | - | - | N/C | - | - | N/C | - | - | N/C | 41,200 | 23,764 | (42.3) |
| COZUMEL, Q. ROO | 808,834 | 588,965 | (27.2) | - | - | N/C | - | - | N/C | - | - | N/C | - | - | N/C | 808,834 | 588,965 | (27.2) |
| PUNTA VENADO, Q. ROO | 808,834 | 588,966 | (27.2) | - | - | N/C | - | - | N/C | 10,723,307 | 8,275,930 | (22.8) | - | - | N/C | 11,532,141 | 8,864,896 | (23.1) |
| TOTAL | 27,116,218 | 24,257,031 | (10.5) | 52,296,242 | 47,389,035 | (9.4) | 17,851,572 | 16,848,030 | (5.6) | 72,976,264 | 60,052,591 | (17.7) | 14,102,556 | 12,362,435 | (12.3) | 184,342,852 | 160,909,122 | (12.7) |

N/C : NO COMPARABLE

OPERACION PORTUARIA POR TIPO DE CARGA



- GENERAL SUELTA
- GENERAL CONTENERIZADA
- GRANEL AGRICOLA
- GRANEL MINERAL
- OTROS FLUIDOS

**DISTRIBUCION
PORCENTUAL**

ALTURA POR TIPO DE CARGA EN PUERTOS COMERCIALES

Enero – diciembre

Toneladas

| UBICACION | GENERAL | | | | | | GRANELES | | | | | | OTROS FLUIDOS | | | TOTAL | | |
|------------------------------|-------------------|-------------------|---------------|-------------------|-------------------|---------------|-------------------|-------------------|--------------|-------------------|-------------------|---------------|-------------------|-------------------|---------------|--------------------|--------------------|---------------|
| | SUELTA | | | CONTENERIZADA | | | AGRICOLAS | | | MINERALES | | | 2019 | 2020 | % | 2019 | 2020 | % |
| | 2019 | 2020 | % | 2019 | 2020 | % | 2019 | 2020 | % | 2019 | 2020 | % | | | | | | |
| PACIFICO | 5,188,075 | 5,211,834 | 0.5 | 32,374,851 | 29,688,909 | (8.3) | 3,316,820 | 3,512,573 | 5.9 | 29,257,650 | 20,463,375 | (30.1) | 3,853,555 | 2,845,284 | (26.2) | 73,990,951 | 61,721,975 | (16.6) |
| ROSARITO, B.C. | - | - | N/C | - | - | N/C | - | - | N/C | - | - | N/C | - | - | N/C | - | - | N/C |
| EL SAUZAL, B.C. | - | - | N/C | - | - | N/C | - | - | N/C | - | - | N/C | - | - | N/C | - | - | N/C |
| ENSENADA, B.C. | 243,379 | 276,297 | 13.5 | 1,901,315 | 2,076,272 | 9.2 | 35,720 | 54,500 | 52.6 | 63,313 | 76,604 | 21.0 | 183,760 | 191,297 | 4.1 | 2,427,487 | 2,674,970 | 10.2 |
| ISLA DE CEDROS, B.C. | - | - | N/C | - | - | N/C | - | - | N/C | 6,729,453 | 5,431,870 | (19.3) | - | - | N/C | 6,729,453 | 5,431,870 | (19.3) |
| GUERRERO NEGRO, B.C.S. | - | - | N/C | - | - | N/C | - | - | N/C | - | - | N/C | - | - | N/C | - | - | N/C |
| SAN CARLOS, B.C.S. | - | - | N/C | - | - | N/C | - | - | N/C | - | - | N/C | - | - | N/C | - | - | N/C |
| LA PAZ, B.C.S. | - | 1,857 | N/C | - | - | N/C | - | - | N/C | - | - | N/C | - | - | N/C | - | 1,857 | N/C |
| PICHILINGUE, B.C.S. | - | 7,402 | N/C | - | - | N/C | - | - | N/C | - | - | N/C | - | - | N/C | - | 7,402 | N/C |
| SAN JUAN DE LA COSTA, B.C.S. | - | - | N/C | - | - | N/C | - | - | N/C | - | - | N/C | - | - | N/C | - | - | N/C |
| ISLA SAN MARCOS, B.C.S. | - | - | N/C | - | - | N/C | - | - | N/C | 2,186,666 | 1,758,463 | (19.6) | - | - | N/C | 2,186,666 | 1,758,463 | (19.6) |
| PUNTA SANTA MARIA, B.C.S. | - | - | N/C | - | - | N/C | - | - | N/C | 603,192 | 647,237 | 7.3 | - | - | N/C | 603,192 | 647,237 | 7.3 |
| SANTA ROSALIA, B.C.S. | - | - | N/C | - | - | N/C | - | - | N/C | - | - | N/C | - | - | N/C | - | - | N/C |
| GUAYMAS, SON. | 118,771 | 83,532 | (29.7) | 196,935 | 180,261 | (8.5) | 715,673 | 542,012 | (24.3) | 2,765,272 | 3,042,429 | 10.0 | 112,682 | 156,838 | 39.2 | 3,909,333 | 4,005,072 | 2.4 |
| TOPOLOBAMPO, SIN. | 68,783 | 146,135 | 112.5 | - | - | N/C | 811,890 | 925,856 | 14.0 | 830,733 | 1,069,130 | 28.7 | - | - | N/C | 1,711,406 | 2,141,121 | 25.1 |
| MAZATLAN, SIN. | 524,259 | 449,615 | (14.2) | 440,111 | 413,993 | (5.9) | - | - | N/C | - | - | N/C | - | - | N/C | 964,370 | 863,608 | (10.4) |
| MANZANILLO, COL. | 1,644,558 | 1,431,808 | (12.9) | 21,113,176 | 20,441,737 | (3.2) | 1,524,864 | 1,675,462 | 9.9 | 3,094,879 | 3,158,270 | 2.0 | - | - | N/C | 27,377,477 | 26,707,277 | (2.4) |
| CUYUTLAN, COL. | - | - | N/C | - | - | N/C | - | - | N/C | - | - | N/C | 2,957,883 | 1,884,690 | (36.3) | 2,957,883 | 1,884,690 | (36.3) |
| LAZARO CARDENAS, MICH. | 2,530,758 | 2,781,104 | 9.9 | 8,445,137 | 6,364,356 | (24.6) | 134,197 | 209,116 | 55.8 | 12,984,142 | 5,279,372 | (59.3) | 599,230 | 612,459 | 2.2 | 24,693,464 | 15,246,407 | (38.3) |
| ACAPULCO, GRO. | 52,977 | 27,536 | (48.0) | - | - | N/C | - | - | N/C | - | - | N/C | - | - | N/C | 52,977 | 27,536 | (48.0) |
| SALINA CRUZ, OAX. | 4,590 | 6,548 | 42.7 | 115 | - | N/C | 59,030 | 38,000 | (35.6) | - | - | N/C | - | - | N/C | 63,735 | 44,548 | (30.1) |
| PUERTO CHIAPAS, CHIS | - | - | N/C | 278,062 | 212,290 | (23.7) | 35,446 | 67,627 | 90.8 | - | - | N/C | - | - | N/C | 313,508 | 279,917 | (10.7) |
| GOLFO - CARIBE | 8,828,240 | 7,392,979 | (16.3) | 19,854,615 | 17,637,295 | (11.2) | 13,940,604 | 12,881,888 | (7.6) | 20,405,593 | 18,163,073 | (11.0) | 10,042,229 | 9,244,637 | (7.9) | 73,071,281 | 65,319,872 | (10.6) |
| ALTAMIRA, TAMPS. | 3,076,851 | 2,479,260 | (19.4) | 7,288,178 | 6,794,852 | (6.8) | 558,123 | 784,668 | 40.6 | 4,925,093 | 4,379,762 | (11.1) | 4,998,039 | 3,286,550 | (34.2) | 20,846,284 | 17,725,092 | (15.0) |
| TAMPICO, TAMPS. | 1,269,214 | 1,368,754 | 7.8 | 103,722 | 108,392 | 4.5 | 250,230 | 71,276 | (71.5) | 1,059,879 | 1,161,546 | 9.6 | 65,582 | 15,892 | (75.8) | 2,748,627 | 2,725,860 | (0.8) |
| TUXPAN, VER. | 432,545 | 392,401 | (9.3) | 216,970 | 172,188 | (20.6) | 1,623,693 | 1,439,995 | (11.3) | 480,726 | 427,260 | (11.1) | 1,940,122 | 2,069,960 | 6.7 | 4,694,056 | 4,501,804 | (4.1) |
| VERACRUZ, VER. | 3,338,977 | 2,526,259 | (24.3) | 11,178,892 | 9,676,554 | (13.4) | 7,409,392 | 6,943,665 | (6.3) | 2,406,927 | 2,852,640 | 18.5 | 1,275,489 | 1,852,213 | 45.2 | 25,609,677 | 23,851,331 | (6.9) |
| COATZACOALCOS, VER. | 456,759 | 474,630 | 3.9 | 104,058 | 137,662 | 32.3 | 1,619,677 | 1,166,344 | (28.0) | 1,033,359 | 1,120,326 | 8.4 | 1,728,284 | 1,982,672 | 14.7 | 4,942,137 | 4,881,634 | (1.2) |
| FRONTERA, TAB. | - | - | N/C | - | - | N/C | - | - | N/C | - | - | N/C | - | - | N/C | - | - | N/C |
| CHILTEPEC, TAB. | - | - | N/C | - | - | N/C | - | - | N/C | - | - | N/C | - | - | N/C | - | - | N/C |
| DOS BOCAS, TAB. | 12,062 | 14,031 | 16.3 | 11 | - | N/C | 78,400 | 73,100 | (6.8) | 702 | - | N/C | 2,487 | 13,569 | 445.6 | 93,662 | 100,700 | 7.5 |
| CD. DEL CARMEN, CAMP. | - | - | N/C | - | - | N/C | - | - | N/C | - | - | N/C | - | - | N/C | - | - | N/C |
| SEYBAPLAYA, CAMP. | - | - | N/C | - | - | N/C | - | - | N/C | - | - | N/C | - | - | N/C | - | - | N/C |
| LERMA, CAMP. | - | - | N/C | - | - | N/C | - | - | N/C | - | - | N/C | - | - | N/C | - | - | N/C |
| CAYO ARCAS, CAMP. | - | - | N/C | - | - | N/C | - | - | N/C | - | - | N/C | - | - | N/C | - | - | N/C |
| PROGRESO, YUC. | 238,023 | 135,893 | (42.9) | 925,656 | 725,660 | (21.6) | 2,401,089 | 2,402,840 | 0.1 | 63,449 | 110,475 | 74.1 | 32,226 | 23,781 | (26.2) | 3,660,443 | 3,398,649 | (7.2) |
| LAS COLORADAS, YUC. | - | - | N/C | - | - | N/C | - | - | N/C | - | - | N/C | - | - | N/C | - | - | N/C |
| PUNTA SAM, Q. ROO | - | - | N/C | - | - | N/C | - | - | N/C | - | - | N/C | - | - | N/C | - | - | N/C |
| ISLA MUJERES, Q. ROO | - | - | N/C | - | - | N/C | - | - | N/C | - | - | N/C | - | - | N/C | - | - | N/C |
| PUERTO MORELOS, Q. ROO | 3,809 | 1,751 | (54.0) | 37,128 | 21,987 | (40.8) | - | - | N/C | - | - | N/C | - | - | N/C | 40,937 | 23,738 | (42.0) |
| COZUMEL, Q. ROO | - | - | N/C | - | - | N/C | - | - | N/C | - | - | N/C | - | - | N/C | - | - | N/C |
| PUNTA VENADO, Q. ROO | - | - | N/C | - | - | N/C | - | - | N/C | 10,435,458 | 8,111,064 | (22.3) | - | - | N/C | 10,435,458 | 8,111,064 | (22.3) |
| TOTAL | 14,016,315 | 12,604,813 | (10.1) | 52,229,466 | 47,326,204 | (9.4) | 17,257,424 | 16,394,461 | (5.0) | 49,663,243 | 38,626,448 | (22.2) | 13,895,784 | 12,089,921 | (13.0) | 147,062,232 | 127,041,847 | (13.6) |

N/C : NO COMPARABLE

IMPORTACION POR TIPO DE CARGA EN PUERTOS COMERCIALES

Enero – diciembre

Toneladas

| UBICACION | GENERAL | | | | | | GRANELES | | | | | | OTROS FLUIDOS | | | TOTAL | | |
|------------------------------|------------------|------------------|---------------|-------------------|-------------------|---------------|-------------------|-------------------|--------------|-------------------|-------------------|---------------|-------------------|-------------------|---------------|-------------------|-------------------|---------------|
| | SUELTA | | | CONTENERIZADA | | | AGRICOLAS | | | MINERALES | | | 2019 | 2020 | % | 2019 | 2020 | % |
| | 2019 | 2020 | % | 2019 | 2020 | % | 2019 | 2020 | % | 2019 | 2020 | % | | | | | | |
| PACIFICO | 2,723,188 | 2,457,941 | (9.7) | 20,376,847 | 18,440,309 | (9.5) | 1,679,961 | 1,884,578 | 12.2 | 13,695,165 | 6,640,794 | (51.5) | 3,802,877 | 2,836,034 | (25.4) | 42,278,038 | 32,259,656 | (23.7) |
| ROSARITO, B.C. | - | - | N/C | - | - | N/C | - | - | N/C | - | - | N/C | - | - | N/C | - | - | N/C |
| EL SAUZAL, B.C. | - | - | N/C | - | - | N/C | - | - | N/C | - | - | N/C | - | - | N/C | - | - | N/C |
| ENSENADA, B.C. | 236,132 | 272,037 | 15.2 | 1,162,243 | 1,280,743 | 10.2 | - | - | N/C | 22,510 | 17,771 | (21.1) | 183,760 | 191,297 | 4.1 | 1,604,645 | 1,761,848 | 9.8 |
| ISLA DE CEDROS, B.C. | - | - | N/C | - | - | N/C | - | - | N/C | - | - | N/C | - | - | N/C | - | - | N/C |
| GUERRERO NEGRO, B.C.S. | - | - | N/C | - | - | N/C | - | - | N/C | - | - | N/C | - | - | N/C | - | - | N/C |
| SAN CARLOS, B.C.S. | - | - | N/C | - | - | N/C | - | - | N/C | - | - | N/C | - | - | N/C | - | - | N/C |
| LA PAZ, B.C.S. | - | 1,409 | N/C | - | - | N/C | - | - | N/C | - | - | N/C | - | - | N/C | - | 1,409 | N/C |
| PICHILINGUE, B.C.S. | - | 7,402 | N/C | - | - | N/C | - | - | N/C | - | - | N/C | - | - | N/C | - | 7,402 | N/C |
| SAN JUAN DE LA COSTA, B.C.S. | - | - | N/C | - | - | N/C | - | - | N/C | - | - | N/C | - | - | N/C | - | - | N/C |
| ISLA SAN MARCOS, B.C.S. | - | - | N/C | - | - | N/C | - | - | N/C | - | - | N/C | - | - | N/C | - | - | N/C |
| PUNTA SANTA MARIA, B.C.S. | - | - | N/C | - | - | N/C | - | - | N/C | - | - | N/C | - | - | N/C | - | - | N/C |
| SANTA ROSALIA, B.C.S. | - | - | N/C | - | - | N/C | - | - | N/C | - | - | N/C | - | - | N/C | - | - | N/C |
| GUAYMAS, SON. | 87,819 | 68,325 | (22.2) | 100,299 | 63,098 | (37.1) | - | - | N/C | 456,842 | 399,247 | (12.6) | 62,004 | 147,588 | 138.0 | 706,964 | 678,258 | (4.1) |
| TOPOLOBAMPO, SIN. | 68,783 | 126,135 | 83.4 | - | - | N/C | - | - | N/C | 830,733 | 1,002,567 | 20.7 | - | - | N/C | 899,516 | 1,128,702 | 25.5 |
| MAZATLAN, SIN. | 227,007 | 189,804 | (16.4) | 208,639 | 193,629 | (7.2) | - | - | N/C | - | - | N/C | - | - | N/C | 435,646 | 383,433 | (12.0) |
| MANZANILLO, COL. | 1,570,213 | 1,404,255 | (10.6) | 13,078,430 | 12,371,623 | (5.4) | 1,524,864 | 1,675,462 | 9.9 | 1,281,567 | 1,163,038 | (9.2) | - | - | N/C | 17,455,074 | 16,614,378 | (4.8) |
| CUYUTLAN, COL. | - | - | N/C | - | - | N/C | - | - | N/C | - | - | N/C | 2,957,883 | 1,884,690 | (36.3) | 2,957,883 | 1,884,690 | (36.3) |
| LAZARO CARDENAS, MICH. | 530,847 | 382,026 | (28.0) | 5,808,292 | 4,511,918 | (22.3) | 134,197 | 209,116 | 55.8 | 11,103,513 | 4,058,171 | (63.5) | 599,230 | 612,459 | 2.2 | 18,176,079 | 9,773,690 | (46.2) |
| ACAPULCO, GRO. | - | - | N/C | - | - | N/C | - | - | N/C | - | - | N/C | - | - | N/C | - | - | N/C |
| SALINA CRUZ, OAX. | 2,387 | 6,548 | 174.3 | 115 | - | N/C | 20,900 | - | N/C | - | - | N/C | - | - | N/C | 23,402 | 6,548 | (72.0) |
| PUERTO CHIAPAS, CHIS | - | - | N/C | 18,829 | 19,298 | 2.5 | - | - | N/C | - | - | N/C | - | - | N/C | 18,829 | 19,298 | 2.5 |
| GOLFO - CARIBE | 5,786,861 | 4,774,173 | (17.5) | 10,559,564 | 9,109,687 | (13.7) | 12,594,129 | 12,375,679 | (1.7) | 8,398,141 | 8,217,479 | (2.2) | 9,410,314 | 8,739,021 | (7.1) | 46,749,009 | 43,216,039 | (7.6) |
| ALTAMIRA, TAMPS. | 2,489,958 | 1,917,427 | (23.0) | 3,429,854 | 3,132,341 | (8.7) | 558,123 | 784,668 | 40.6 | 4,200,548 | 3,442,372 | (18.0) | 4,998,039 | 3,286,550 | (34.2) | 15,676,522 | 12,563,358 | (19.9) |
| TAMPICO, TAMPS. | 1,112,720 | 1,204,566 | 8.3 | 21,448 | 13,073 | (39.0) | - | - | N/C | 396,360 | 430,895 | 8.7 | - | 3,888 | N/C | 1,530,528 | 1,652,422 | 8.0 |
| TUXPAN, VER. | 261,771 | 273,831 | 4.6 | 39,365 | 29,445 | (25.2) | 1,623,693 | 1,439,995 | (11.3) | 480,726 | 427,260 | (11.1) | 1,940,122 | 2,067,888 | 6.6 | 4,345,677 | 4,238,419 | (2.5) |
| VERACRUZ, VER. | 1,563,935 | 1,086,175 | (30.5) | 6,787,392 | 5,707,370 | (15.9) | 6,739,802 | 6,717,832 | (0.3) | 2,320,600 | 2,777,106 | 19.7 | 1,275,489 | 1,852,213 | 45.2 | 18,687,218 | 18,140,696 | (2.9) |
| COATZACOALCOS, VER. | 298,042 | 263,257 | (11.7) | 5,111 | 3,087 | (39.6) | 1,271,422 | 1,030,344 | (19.0) | 935,756 | 1,029,871 | 10.1 | 1,161,951 | 1,491,132 | 28.3 | 3,672,282 | 3,817,691 | 4.0 |
| FRONTERA, TAB. | - | - | N/C | - | - | N/C | - | - | N/C | - | - | N/C | - | - | N/C | - | - | N/C |
| CHILTEPEC, TAB. | - | - | N/C | - | - | N/C | - | - | N/C | - | - | N/C | - | - | N/C | - | - | N/C |
| DOS BOCAS, TAB. | 11,626 | 3,361 | (71.1) | 11 | - | N/C | - | - | N/C | 702 | - | N/C | 2,487 | 13,569 | 445.6 | 14,826 | 16,930 | 14.2 |
| CD. DEL CARMEN, CAMP. | - | - | N/C | - | - | N/C | - | - | N/C | - | - | N/C | - | - | N/C | - | - | N/C |
| SEYBAPLAYA, CAMP. | - | - | N/C | - | - | N/C | - | - | N/C | - | - | N/C | - | - | N/C | - | - | N/C |
| LERMA, CAMP. | - | - | N/C | - | - | N/C | - | - | N/C | - | - | N/C | - | - | N/C | - | - | N/C |
| CAYO ARCAS, CAMP. | - | - | N/C | - | - | N/C | - | - | N/C | - | - | N/C | - | - | N/C | - | - | N/C |
| PROGRESO, YUC. | 45,391 | 23,900 | (47.3) | 249,717 | 211,424 | (15.3) | 2,401,089 | 2,402,840 | 0.1 | 63,449 | 109,975 | 73.3 | 32,226 | 23,781 | (26.2) | 2,791,872 | 2,771,920 | (0.7) |
| LAS COLORADAS, YUC. | - | - | N/C | - | - | N/C | - | - | N/C | - | - | N/C | - | - | N/C | - | - | N/C |
| PUNTA SAM, Q. ROO | - | - | N/C | - | - | N/C | - | - | N/C | - | - | N/C | - | - | N/C | - | - | N/C |
| ISLA MUJERES, Q. ROO | - | - | N/C | - | - | N/C | - | - | N/C | - | - | N/C | - | - | N/C | - | - | N/C |
| PUERTO MORELOS, Q. ROO | 3,418 | 1,656 | (51.6) | 26,666 | 12,947 | (51.4) | - | - | N/C | - | - | N/C | - | - | N/C | 30,084 | 14,603 | (51.5) |
| COZUMEL, Q. ROO | - | - | N/C | - | - | N/C | - | - | N/C | - | - | N/C | - | - | N/C | - | - | N/C |
| PUNTA VENADO, Q. ROO | - | - | N/C | - | - | N/C | - | - | N/C | - | - | N/C | - | - | N/C | - | - | N/C |
| TOTAL | 8,510,049 | 7,232,114 | (15.0) | 30,936,411 | 27,549,996 | (10.9) | 14,274,090 | 14,260,257 | (0.1) | 22,093,306 | 14,858,273 | (32.7) | 13,213,191 | 11,575,055 | (12.4) | 89,027,047 | 75,475,695 | (15.2) |

NIC : NO COMPARABLE

EXPORTACION POR TIPO DE CARGA EN PUERTOS COMERCIALES

Enero – diciembre

Toneladas

| UBICACION | GENERAL | | | | | | GRANELES | | | | | | OTROS FLUIDOS | | | TOTAL | | |
|------------------------------|------------------|------------------|---------------|-------------------|-------------------|--------------|------------------|------------------|---------------|-------------------|-------------------|---------------|----------------|----------------|---------------|-------------------|-------------------|---------------|
| | SUELTA | | | CONTENERIZADA | | | AGRICOLAS | | | MINERALES | | | 2019 | 2020 | % | 2019 | 2020 | % |
| | 2019 | 2020 | % | 2019 | 2020 | % | 2019 | 2020 | % | 2019 | 2020 | % | | | | | | |
| PACIFICO | 2,464,887 | 2,753,893 | 11.7 | 11,998,004 | 11,248,600 | (6.2) | 1,636,859 | 1,627,995 | (0.5) | 15,562,485 | 13,822,581 | (11.2) | 50,678 | 9,250 | (81.7) | 31,712,913 | 29,462,319 | (7.1) |
| ROSARITO, B.C. | - | - | N/C | - | - | N/C | - | - | N/C | - | - | N/C | - | - | N/C | - | - | N/C |
| EL SAUZAL, B.C. | - | - | N/C | - | - | N/C | - | - | N/C | - | - | N/C | - | - | N/C | - | - | N/C |
| ENSENADA, B.C. | 7,247 | 4,260 | (41.2) | 739,072 | 795,529 | 7.6 | 35,720 | 54,500 | 52.6 | 40,803 | 58,833 | 44.2 | - | - | N/C | 822,842 | 913,122 | 11.0 |
| ISLA DE CEDROS, B.C. | - | - | N/C | - | - | N/C | - | - | N/C | 6,729,453 | 5,431,870 | (19.3) | - | - | N/C | 6,729,453 | 5,431,870 | (19.3) |
| GUERRERO NEGRO, B.C.S. | - | - | N/C | - | - | N/C | - | - | N/C | - | - | N/C | - | - | N/C | - | - | N/C |
| SAN CARLOS, B.C.S. | - | - | N/C | - | - | N/C | - | - | N/C | - | - | N/C | - | - | N/C | - | - | N/C |
| LA PAZ, B.C.S. | - | 448 | N/C | - | - | N/C | - | - | N/C | - | - | N/C | - | - | N/C | - | 448 | N/C |
| PICHILINGUE, B.C.S. | - | - | N/C | - | - | N/C | - | - | N/C | - | - | N/C | - | - | N/C | - | - | N/C |
| SAN JUAN DE LA COSTA, B.C.S. | - | - | N/C | - | - | N/C | - | - | N/C | - | - | N/C | - | - | N/C | - | - | N/C |
| ISLA SAN MARCOS, B.C.S. | - | - | N/C | - | - | N/C | - | - | N/C | 2,186,666 | 1,758,463 | (19.6) | - | - | N/C | 2,186,666 | 1,758,463 | (19.6) |
| PUNTA SANTA MARIA, B.C.S. | - | - | N/C | - | - | N/C | - | - | N/C | 603,192 | 647,237 | 7.3 | - | - | N/C | 603,192 | 647,237 | 7.3 |
| SANTA ROSALIA, B.C.S. | - | - | N/C | - | - | N/C | - | - | N/C | - | - | N/C | - | - | N/C | - | - | N/C |
| GUAYMAS, SON. | 30,952 | 15,207 | (50.9) | 96,636 | 117,163 | 21.2 | 715,673 | 542,012 | (24.3) | 2,308,430 | 2,643,182 | 14.5 | 50,678 | 9,250 | (81.7) | 3,202,369 | 3,326,814 | 3.9 |
| TOPOLOBAMPO, SIN. | - | 20,000 | N/C | - | - | N/C | 811,890 | 925,856 | 14.0 | - | 66,563 | N/C | - | - | N/C | 811,890 | 1,012,419 | 24.7 |
| MAZATLAN, SIN. | 297,252 | 259,811 | (12.6) | 231,472 | 220,364 | (4.8) | - | - | N/C | - | - | N/C | - | - | N/C | 528,724 | 480,175 | (9.2) |
| MANZANILLO, COL. | 74,345 | 27,553 | (62.9) | 8,034,746 | 8,070,114 | 0.4 | - | - | N/C | 1,813,312 | 1,995,232 | 10.0 | - | - | N/C | 9,922,403 | 10,092,899 | 1.7 |
| CUYUTLAN, COL. | - | - | N/C | - | - | N/C | - | - | N/C | - | - | N/C | - | - | N/C | - | - | N/C |
| LAZARO CARDENAS, MICH. | 1,999,911 | 2,399,078 | 20.0 | 2,636,845 | 1,852,438 | (29.7) | - | - | N/C | 1,880,629 | 1,221,201 | (35.1) | - | - | N/C | 6,517,385 | 5,472,717 | (16.0) |
| ACAPULCO, GRO. | 52,977 | 27,536 | (48.0) | - | - | N/C | - | - | N/C | - | - | N/C | - | - | N/C | 52,977 | 27,536 | (48.0) |
| SALINA CRUZ, OAX. | 2,203 | - | N/C | - | - | N/C | 38,130 | 38,000 | (0.3) | - | - | N/C | - | - | N/C | 40,333 | 38,000 | (5.8) |
| PUERTO CHIAPAS, CHIS | - | - | N/C | 259,233 | 192,992 | (25.6) | 35,446 | 67,627 | 90.8 | - | - | N/C | - | - | N/C | 294,679 | 260,619 | (11.6) |
| GOLFO - CARIBE | 3,041,379 | 2,618,806 | (13.9) | 9,295,051 | 8,527,608 | (8.3) | 1,346,475 | 506,209 | (62.4) | 12,007,452 | 9,945,594 | (17.2) | 631,915 | 505,616 | (20.0) | 26,322,272 | 22,103,833 | (16.0) |
| ALTAMIRA, TAMP. | 586,893 | 561,833 | (4.3) | 3,858,324 | 3,662,511 | (5.1) | - | - | N/C | 724,545 | 937,390 | 29.4 | - | - | N/C | 5,169,762 | 5,161,734 | (0.2) |
| TAMPICO, TAMP. | 156,494 | 164,188 | 4.9 | 82,274 | 95,319 | 15.9 | 250,230 | 71,276 | (71.5) | 663,519 | 730,651 | 10.1 | 65,582 | 12,004 | (81.7) | 1,218,099 | 1,073,438 | (11.9) |
| TUXPAN, VER. | 170,774 | 118,570 | (30.6) | 177,605 | 142,743 | (19.6) | - | - | N/C | - | - | N/C | - | 2,072 | N/C | 348,379 | 263,385 | (24.4) |
| VERACRUZ, VER. | 1,775,042 | 1,440,084 | (18.9) | 4,391,500 | 3,969,184 | (9.6) | 669,590 | 225,833 | (66.3) | 86,327 | 75,534 | (12.5) | - | - | N/C | 6,922,459 | 5,710,635 | (17.5) |
| COATZACOALCOS, VER. | 158,717 | 211,373 | 33.2 | 98,947 | 134,575 | 36.0 | 348,255 | 136,000 | (60.9) | 97,603 | 90,455 | (7.3) | 566,333 | 491,540 | (13.2) | 1,269,855 | 1,063,943 | (16.2) |
| FRONTERA, TAB. | - | - | N/C | - | - | N/C | - | - | N/C | - | - | N/C | - | - | N/C | - | - | N/C |
| CHILTEPEC, TAB. | - | - | N/C | - | - | N/C | - | - | N/C | - | - | N/C | - | - | N/C | - | - | N/C |
| DOS BOCAS, TAB. | 436 | 10,670 | 2,347.2 | - | - | N/C | 78,400 | 73,100 | (6.8) | - | - | N/C | - | - | N/C | 78,836 | 83,770 | 6.3 |
| CD. DEL CARMEN, CAMP. | - | - | N/C | - | - | N/C | - | - | N/C | - | - | N/C | - | - | N/C | - | - | N/C |
| SEYBAPLAYA, CAMP. | - | - | N/C | - | - | N/C | - | - | N/C | - | - | N/C | - | - | N/C | - | - | N/C |
| LERMA, CAMP. | - | - | N/C | - | - | N/C | - | - | N/C | - | - | N/C | - | - | N/C | - | - | N/C |
| CAYO ARCAS, CAMP. | - | - | N/C | - | - | N/C | - | - | N/C | - | - | N/C | - | - | N/C | - | - | N/C |
| PROGRESO, YUC. | 192,632 | 111,993 | (41.9) | 675,939 | 514,236 | (23.9) | - | - | N/C | - | 500 | N/C | - | - | N/C | 868,571 | 626,729 | (27.8) |
| LAS COLORADAS, YUC. | - | - | N/C | - | - | N/C | - | - | N/C | - | - | N/C | - | - | N/C | - | - | N/C |
| PUNTA SAM, Q. ROO | - | - | N/C | - | - | N/C | - | - | N/C | - | - | N/C | - | - | N/C | - | - | N/C |
| ISLA MUJERES, Q. ROO | - | - | N/C | - | - | N/C | - | - | N/C | - | - | N/C | - | - | N/C | - | - | N/C |
| PUERTO MORELOS, Q. ROO | 391 | 95 | (75.7) | 10,462 | 9,040 | (13.6) | - | - | N/C | - | - | N/C | - | - | N/C | 10,853 | 9,135 | (15.8) |
| COZUMEL, Q. ROO | - | - | N/C | - | - | N/C | - | - | N/C | - | - | N/C | - | - | N/C | - | - | N/C |
| PUNTA VENADO, Q. ROO | - | - | N/C | - | - | N/C | - | - | N/C | 10,435,458 | 8,111,064 | (22.3) | - | - | N/C | 10,435,458 | 8,111,064 | (22.3) |
| TOTAL | 5,506,266 | 5,372,699 | (2.4) | 21,293,055 | 19,776,208 | (7.1) | 2,983,334 | 2,134,204 | (28.5) | 27,569,937 | 23,768,175 | (13.8) | 682,593 | 514,866 | (24.6) | 58,035,185 | 51,566,152 | (11.1) |

N/C : NO COMPARABLE

CABOTAJE POR TIPO DE CARGA EN PUERTOS COMERCIALES

Enero – diciembre

Toneladas

| UBICACION | GENERAL | | | | | | GRANELES | | | | | | OTROS FLUIDOS | | | TOTAL | | |
|------------------------------|-------------------|-------------------|---------------|---------------|---------------|--------------|----------------|----------------|---------------|-------------------|-------------------|---------------|----------------|----------------|-------------|-------------------|-------------------|---------------|
| | SUELTA | | | CONTENERIZADA | | | AGRICOLAS | | | MINERALES | | | 2019 | 2020 | % | 2019 | 2020 | % |
| | 2019 | 2020 | % | 2019 | 2020 | % | 2019 | 2020 | % | 2019 | 2020 | % | | | | | | |
| PACIFICO | 7,200,492 | 6,921,989 | (3.9) | 66,776 | 62,332 | (6.7) | 392,819 | 277,527 | (29.3) | 22,288,565 | 20,629,707 | (7.4) | 133,229 | 144,359 | 8.4 | 30,081,881 | 28,035,914 | (6.8) |
| ROSARITO, B.C. | - | - | N/C | - | - | N/C | - | - | N/C | - | - | N/C | - | - | N/C | - | - | N/C |
| EL SAUZAL, B.C. | 101,840 | 128,024 | 25.7 | - | - | N/C | - | - | N/C | - | - | N/C | - | - | N/C | 101,840 | 128,024 | 25.7 |
| ENSENADA, B.C. | 56,968 | 22,800 | (60.0) | - | - | N/C | - | - | N/C | 506,660 | 514,676 | 1.6 | - | - | N/C | 563,628 | 537,476 | (4.6) |
| ISLA DE CEDROS, B.C. | - | 318,980 | N/C | - | - | N/C | - | - | N/C | 6,752,235 | 5,760,301 | (14.7) | - | - | N/C | 6,752,235 | 6,079,281 | (10.0) |
| GUERRERO NEGRO, B.C.S. | - | - | N/C | - | - | N/C | - | - | N/C | 6,748,112 | 6,162,736 | (8.7) | - | - | N/C | 6,748,112 | 6,162,736 | (8.7) |
| SAN CARLOS, B.C.S. | 55,228 | 64,044 | 16.0 | - | - | N/C | - | - | N/C | - | - | N/C | - | - | N/C | 55,228 | 64,044 | 16.0 |
| LA PAZ, B.C.S. | 959,862 | 1,083,102 | 12.8 | - | - | N/C | - | - | N/C | - | - | N/C | - | - | N/C | 959,862 | 1,083,102 | 12.8 |
| PICHILINGUE, B.C.S. | 2,443,561 | 2,013,042 | (17.6) | - | - | N/C | - | - | N/C | 241,741 | 216,203 | (10.6) | - | - | N/C | 2,685,302 | 2,229,245 | (17.0) |
| SAN JUAN DE LA COSTA, B.C.S. | - | - | N/C | - | - | N/C | - | - | N/C | 652,236 | 324,911 | (50.2) | - | - | N/C | 652,236 | 324,911 | (50.2) |
| ISLA SAN MARCOS, B.C.S. | 14,966 | 2,806 | (81.3) | - | - | N/C | - | - | N/C | 83,632 | 2,014 | (97.6) | - | - | N/C | 98,598 | 4,820 | (95.1) |
| PUNTA SANTA MARIA, B.C.S. | - | - | N/C | - | - | N/C | - | - | N/C | 86,008 | 81,826 | (4.9) | - | - | N/C | 86,008 | 81,826 | (4.9) |
| SANTA ROSALIA, B.C.S. | 18,395 | 12,057 | (34.5) | - | - | N/C | - | - | N/C | - | - | N/C | - | - | N/C | 18,395 | 12,057 | (34.5) |
| GUAYMAS, SON. | 2,805 | 767 | (72.7) | - | - | N/C | - | - | N/C | 1,335,863 | 1,418,593 | 6.2 | 33,813 | N/C | 1,338,668 | 1,453,173 | 8.6 | |
| TOPOLOBAMPO, SIN. | 2,363,215 | 1,952,274 | (17.4) | - | - | N/C | 291,682 | 221,327 | (24.1) | 53,709 | 189,755 | 253.3 | - | - | N/C | 2,708,606 | 2,363,356 | (12.7) |
| MAZATLAN, SIN. | 1,099,812 | 1,216,364 | 10.6 | 33,396 | 31,152 | (6.7) | - | 12,025 | N/C | - | - | N/C | - | - | N/C | 1,133,208 | 1,259,541 | 11.1 |
| MANZANILLO, COL. | 12,041 | 16,762 | 39.2 | - | 28 | N/C | - | - | N/C | 2,080,309 | 2,055,562 | (1.2) | - | - | N/C | 2,092,350 | 2,072,352 | (1.0) |
| CUYUTLAN, COL. | - | - | N/C | - | - | N/C | - | - | N/C | - | - | N/C | - | - | N/C | - | - | N/C |
| LAZARO CARDENAS, MICH. | 41,032 | 74,270 | 81.0 | - | - | N/C | - | - | N/C | 3,748,060 | 3,873,010 | 3.3 | 133,229 | 77,632 | (41.7) | 3,922,321 | 4,024,912 | 2.6 |
| ACAPULCO, GRO. | - | 5,355 | N/C | - | - | N/C | - | - | N/C | - | - | N/C | - | - | N/C | - | 5,355 | N/C |
| SALINA CRUZ, OAX. | - | - | N/C | 33,380 | 31,152 | (6.7) | 32,153 | 10,994 | (65.8) | - | - | N/C | - | 32,914 | N/C | 65,533 | 75,600 | 14.5 |
| PUERTO CHIAPAS, CHIS | 30,767 | 11,342 | (63.1) | - | - | N/C | 68,984 | 33,181 | (51.9) | - | 30,120 | N/C | - | - | N/C | 99,751 | 74,643 | (25.2) |
| GOLFO - CARIBE | 5,899,411 | 4,730,229 | (19.8) | - | 499 | N/C | 201,329 | 176,042 | (12.6) | 1,024,456 | 796,436 | (22.3) | 73,543 | 128,155 | 74.3 | 7,198,739 | 5,831,361 | (19.0) |
| ALTAMIRA, TAMPS. | 26,273 | - | N/C | - | - | N/C | - | - | N/C | 85,200 | 42,018 | (50.7) | - | - | N/C | 111,473 | 42,018 | (62.3) |
| TAMPICO, TAMPS. | 7,365 | 30,633 | 315.9 | - | 179 | N/C | - | - | N/C | 348,204 | 293,153 | (15.8) | 2,400 | 31,018 | 1,192.4 | 357,969 | 354,983 | (0.8) |
| TUXPAN, VER. | 1,335 | 2,015 | 50.9 | - | - | N/C | - | - | N/C | 222,136 | 99,877 | (55.0) | - | - | N/C | 223,471 | 101,892 | (54.4) |
| VERACRUZ, VER. | - | - | N/C | - | - | N/C | 20,423 | - | N/C | - | - | N/C | - | - | N/C | 20,423 | - | N/C |
| COATZACOALCOS, VER. | 136,729 | 30,272 | (77.9) | - | - | N/C | 79,352 | 121,342 | 52.9 | 50,061 | 152,768 | 205.2 | - | - | N/C | 266,142 | 304,382 | 14.4 |
| FRONTERA, TAB. | - | 553 | N/C | - | - | N/C | - | - | N/C | - | - | N/C | - | - | N/C | - | 553 | N/C |
| CHILTEPEC, TAB. | 3,210 | 4,213 | 31.2 | - | - | N/C | - | - | N/C | - | - | N/C | - | - | N/C | 3,210 | 4,213 | 31.2 |
| DOS BOCAS, TAB. | 2,905,740 | 2,951,465 | 1.6 | - | - | N/C | 280 | - | N/C | 14,510 | 24,912 | 71.7 | 68,953 | 79,426 | 15.2 | 2,989,483 | 3,055,803 | 2.2 |
| CD. DEL CARMEN, CAMP. | 387,680 | 327,941 | (15.4) | - | - | N/C | - | - | N/C | 16,496 | 18,842 | 14.2 | 2,190 | 17,711 | 708.7 | 406,366 | 364,494 | (10.3) |
| SEYBAPLAYA, CAMP. | 6,972 | 31,938 | 358.1 | - | - | N/C | - | - | N/C | - | - | N/C | - | - | N/C | 6,972 | 31,938 | 358.1 |
| LERMA, CAMP. | - | - | N/C | - | - | N/C | - | - | N/C | - | - | N/C | - | - | N/C | - | - | N/C |
| CAYO ARCAS, CAMP. | - | - | N/C | - | - | N/C | - | - | N/C | - | - | N/C | - | - | N/C | - | - | N/C |
| PROGRESO, YUC. | - | - | N/C | - | 320 | N/C | 101,274 | 54,700 | (46.0) | - | - | N/C | - | - | N/C | 101,274 | 55,020 | (45.7) |
| LAS COLORADAS, YUC. | - | - | N/C | - | - | N/C | - | - | N/C | - | - | N/C | - | - | N/C | - | - | N/C |
| PUNTA SAM, Q. ROO | 403,088 | 86,621 | (78.5) | - | - | N/C | - | - | N/C | - | - | N/C | - | - | N/C | 403,088 | 86,621 | (78.5) |
| ISLA MUJERES, Q. ROO | 403,088 | 86,621 | (78.5) | - | - | N/C | - | - | N/C | - | - | N/C | - | - | N/C | 403,088 | 86,621 | (78.5) |
| PUERTO MORELOS, Q. ROO | 263 | 26 | (90.1) | - | - | N/C | - | - | N/C | - | - | N/C | - | - | N/C | 263 | 26 | (90.1) |
| COZUMEL, Q. ROO | 808,834 | 588,965 | (27.2) | - | - | N/C | - | - | N/C | - | - | N/C | - | - | N/C | 808,834 | 588,965 | (27.2) |
| PUNTA VENADO, Q. ROO | 808,834 | 588,966 | (27.2) | - | - | N/C | - | - | N/C | 287,849 | 164,866 | (42.7) | - | - | N/C | 1,096,683 | 753,832 | (31.3) |
| TOTAL | 13,099,903 | 11,652,218 | (11.1) | 66,776 | 62,831 | (5.9) | 594,148 | 453,569 | (23.7) | 23,313,021 | 21,426,143 | (8.1) | 206,772 | 272,514 | 31.8 | 37,280,620 | 33,867,275 | (9.2) |

N/C : NO COMPARABLE

ENTRADAS POR TIPO DE CARGA EN PUERTOS COMERCIALES

Enero – diciembre

Toneladas

| UBICACION | GENERAL | | | | | | GRANELES | | | | | | OTROS FLUIDOS | | | TOTAL | | |
|------------------------------|------------------|------------------|---------------|---------------|---------------|--------------|----------------|----------------|---------------|-------------------|-------------------|---------------|----------------|----------------|---------------|-------------------|-------------------|---------------|
| | SUELTA | | | CONTENERIZADA | | | AGRICOLAS | | | MINERALES | | | 2019 | 2020 | % | 2019 | 2020 | % |
| | 2019 | 2020 | % | 2019 | 2020 | % | 2019 | 2020 | % | 2019 | 2020 | % | | | | | | |
| PACIFICO | 3,712,723 | 3,738,030 | 0.7 | 33,380 | 31,180 | (6.6) | 101,137 | 56,200 | (44.4) | 11,334,989 | 10,447,786 | (7.8) | 133,229 | 111,445 | (16.4) | 15,315,458 | 14,384,641 | (6.1) |
| ROSARITO, B.C. | - | - | N/C | - | - | N/C | - | - | N/C | - | - | N/C | - | - | N/C | - | - | N/C |
| EL SAUZAL, B.C. | 88,764 | 105,174 | 18.5 | - | - | N/C | - | - | N/C | - | - | N/C | - | - | N/C | 88,764 | 105,174 | 18.5 |
| ENSENADA, B.C. | 21,868 | 13,800 | (36.9) | - | - | N/C | - | - | N/C | 506,660 | 514,676 | 1.6 | - | - | N/C | 528,528 | 528,476 | (0.0) |
| ISLA DE CEDROS, B.C. | - | 318,980 | N/C | - | - | N/C | - | - | N/C | 6,752,235 | 5,760,301 | (14.7) | - | - | N/C | 6,752,235 | 6,079,281 | (10.0) |
| GUERRERO NEGRO, B.C.S. | - | - | N/C | - | - | N/C | - | - | N/C | - | - | N/C | - | - | N/C | - | - | N/C |
| SAN CARLOS, B.C.S. | 54,998 | 63,791 | 16.0 | - | - | N/C | - | - | N/C | - | - | N/C | - | - | N/C | 54,998 | 63,791 | 16.0 |
| LA PAZ, B.C.S. | 598,127 | 670,165 | 12.0 | - | - | N/C | - | - | N/C | - | - | N/C | - | - | N/C | 598,127 | 670,165 | 12.0 |
| PICHILINGUE, B.C.S. | 1,673,171 | 1,353,752 | (19.1) | - | - | N/C | - | - | N/C | 241,741 | 216,203 | (10.6) | - | - | N/C | 1,914,912 | 1,569,955 | (18.0) |
| SAN JUAN DE LA COSTA, B.C.S. | - | - | N/C | - | - | N/C | - | - | N/C | - | - | N/C | - | - | N/C | - | - | N/C |
| ISLA SAN MARCOS, B.C.S. | 5,003 | 1,004 | (79.9) | - | - | N/C | - | - | N/C | - | 1,033 | N/C | - | - | N/C | 5,003 | 2,037 | (59.3) |
| PUNTA SANTA MARIA, B.C.S. | - | - | N/C | - | - | N/C | - | - | N/C | - | - | N/C | - | - | N/C | - | - | N/C |
| SANTA ROSALIA, B.C.S. | 12,031 | 7,187 | (40.3) | - | - | N/C | - | - | N/C | - | - | N/C | - | - | N/C | 12,031 | 7,187 | (40.3) |
| GUAYMAS, SON. | 280 | 54 | (80.7) | - | - | N/C | - | - | N/C | 86,293 | 58,513 | (32.2) | - | 33,813 | N/C | 86,573 | 92,380 | 6.7 |
| TOPOLOBAMPO, SIN. | 723,588 | 632,289 | (12.6) | - | - | N/C | - | - | N/C | - | - | N/C | - | - | N/C | 723,588 | 632,289 | (12.6) |
| MAZATLAN, SIN. | 492,097 | 543,730 | 10.5 | 33,380 | 31,152 | (6.7) | - | 12,025 | N/C | - | - | N/C | - | - | N/C | 525,477 | 586,907 | 11.7 |
| MANZANILLO, COL. | 12,041 | 16,762 | 39.2 | - | 28 | N/C | - | - | N/C | - | 10,737 | N/C | - | - | N/C | 12,041 | 27,527 | 128.6 |
| CUYUTLAN, COL. | - | - | N/C | - | - | N/C | - | - | N/C | - | - | N/C | - | - | N/C | - | - | N/C |
| LAZARO CARDENAS, MICH. | - | - | N/C | - | - | N/C | - | - | N/C | 3,748,060 | 3,856,203 | 2.9 | 133,229 | 77,632 | (41.7) | 3,881,289 | 3,933,835 | 1.4 |
| ACAPULCO, GRO. | - | - | N/C | - | - | N/C | - | - | N/C | - | - | N/C | - | - | N/C | - | - | N/C |
| SALINA CRUZ, OAX. | - | - | N/C | - | - | N/C | 32,153 | 10,994 | (65.8) | - | - | N/C | - | - | N/C | 32,153 | 10,994 | (65.8) |
| PUERTO CHIAPAS, CHIS | 30,755 | 11,342 | (63.1) | - | - | N/C | 68,984 | 33,181 | (51.9) | - | 30,120 | N/C | - | - | N/C | 99,739 | 74,643 | (25.2) |
| GOLFO - CARIBE | 1,780,400 | 1,086,230 | (39.0) | - | 320 | N/C | 201,049 | 176,042 | (12.4) | 424,478 | 289,946 | (31.7) | 11,611 | 21,901 | 88.6 | 2,417,538 | 1,574,439 | (34.9) |
| ALTAMIRA, TAMPS. | - | - | N/C | - | - | N/C | - | - | N/C | 85,200 | - | N/C | - | - | N/C | 85,200 | - | N/C |
| TAMPICO, TAMPS. | - | - | N/C | - | - | N/C | - | - | N/C | - | - | N/C | - | - | N/C | - | - | N/C |
| TUXPAN, VER. | 1,250 | 765 | (38.8) | - | - | N/C | - | - | N/C | - | - | N/C | - | - | N/C | 1,250 | 765 | (38.8) |
| VERACRUZ, VER. | - | - | N/C | - | - | N/C | 20,423 | - | N/C | - | - | N/C | - | - | N/C | 20,423 | - | N/C |
| COATZACOALCOS, VER. | 620 | - | N/C | - | - | N/C | 79,352 | 121,342 | 52.9 | 49,801 | 133,323 | 167.7 | - | - | N/C | 129,773 | 254,665 | 96.2 |
| FRONTERA, TAB. | - | 551 | N/C | - | - | N/C | - | - | N/C | - | - | N/C | - | - | N/C | - | 551 | N/C |
| CHILTEPEC, TAB. | 1,996 | 2,858 | 43.2 | - | - | N/C | - | - | N/C | - | - | N/C | - | - | N/C | 1,996 | 2,858 | 43.2 |
| DOS BOCAS, TAB. | 408,815 | 303,442 | (25.8) | - | - | N/C | - | - | N/C | 264 | 705 | 167.0 | 10,262 | 15,912 | 55.1 | 419,341 | 320,059 | (23.7) |
| CD. DEL CARMEN, CAMP. | 153,452 | 134,587 | (12.3) | - | - | N/C | - | - | N/C | 1,364 | 3,090 | 126.5 | 1,349 | 5,989 | 344.0 | 156,165 | 143,666 | (8.0) |
| SEYBAPLAYA, CAMP. | 2,082 | 20,308 | 875.4 | - | - | N/C | - | - | N/C | - | - | N/C | - | - | N/C | 2,082 | 20,308 | 875.4 |
| LERMA, CAMP. | - | - | N/C | - | - | N/C | - | - | N/C | - | - | N/C | - | - | N/C | - | - | N/C |
| CAYO ARCAS, CAMP. | - | - | N/C | - | - | N/C | - | - | N/C | - | - | N/C | - | - | N/C | - | - | N/C |
| PROGRESO, YUC. | - | - | N/C | - | 320 | N/C | 101,274 | 54,700 | (46.0) | - | - | N/C | - | - | N/C | 101,274 | 55,020 | (45.7) |
| LAS COLORADAS, YUC. | - | - | N/C | - | - | N/C | - | - | N/C | - | - | N/C | - | - | N/C | - | - | N/C |
| PUNTA SAM, Q. ROO | 151,228 | 36,705 | (75.7) | - | - | N/C | - | - | N/C | - | - | N/C | - | - | N/C | 151,228 | 36,705 | (75.7) |
| ISLA MUJERES, Q. ROO | 251,860 | 49,916 | (80.2) | - | - | N/C | - | - | N/C | - | - | N/C | - | - | N/C | 251,860 | 49,916 | (80.2) |
| PUERTO MORELOS, Q. ROO | 263 | 26 | (90.1) | - | - | N/C | - | - | N/C | - | - | N/C | - | - | N/C | 263 | 26 | (90.1) |
| COZUMEL, Q. ROO | 579,488 | 364,124 | (37.2) | - | - | N/C | - | - | N/C | - | - | N/C | - | - | N/C | 579,488 | 364,124 | (37.2) |
| PUNTA VENADO, Q. ROO | 229,346 | 172,948 | (24.6) | - | - | N/C | - | - | N/C | 287,849 | 152,828 | (46.9) | - | - | N/C | 517,195 | 325,776 | (37.0) |
| TOTAL | 5,493,123 | 4,824,260 | (12.2) | 33,380 | 31,500 | (5.6) | 302,186 | 232,242 | (23.1) | 11,759,467 | 10,737,732 | (8.7) | 144,840 | 133,346 | (7.9) | 17,732,996 | 15,959,080 | (10.0) |

N/C : NO COMPARABLE

SALIDAS POR TIPO DE CARGA EN PUERTOS COMERCIALES

Enero – diciembre

Toneladas

| UBICACION | GENERAL | | | | | | GRANELES | | | | | | OTROS FLUIDOS | | | TOTAL | | |
|------------------------------|------------------|------------------|---------------|---------------|---------------|--------------|----------------|----------------|---------------|-------------------|-------------------|---------------|---------------|----------------|--------------|-------------------|-------------------|---------------|
| | SUELTA | | | CONTENERIZADA | | | AGRICOLAS | | | MINERALES | | | 2019 | 2020 | % | 2019 | 2020 | % |
| | 2019 | 2020 | % | 2019 | 2020 | % | 2019 | 2020 | % | 2019 | 2020 | % | | | | | | |
| PACIFICO | 3,487,769 | 3,183,959 | (8.7) | 33,396 | 31,152 | (6.7) | 291,682 | 221,327 | (24.1) | 10,953,576 | 10,181,921 | (7.0) | - | 32,914 | N/C | 14,766,423 | 13,651,273 | (7.6) |
| ROSARITO, B.C. | - | - | N/C | - | - | N/C | - | - | N/C | - | - | N/C | - | - | N/C | - | - | N/C |
| EL SAUZAL, B.C. | 13,076 | 22,850 | 74.7 | - | - | N/C | - | - | N/C | - | - | N/C | - | - | N/C | 13,076 | 22,850 | 74.7 |
| ENSENADA, B.C. | 35,100 | 9,000 | (74.4) | - | - | N/C | - | - | N/C | - | - | N/C | - | - | N/C | 35,100 | 9,000 | (74.4) |
| ISLA DE CEDROS, B.C. | - | - | N/C | - | - | N/C | - | - | N/C | - | - | N/C | - | - | N/C | - | - | N/C |
| GUERRERO NEGRO, B.C.S. | - | - | N/C | - | - | N/C | - | - | N/C | 6,748,112 | 6,162,736 | (8.7) | - | - | N/C | 6,748,112 | 6,162,736 | (8.7) |
| SAN CARLOS, B.C.S. | 230 | 253 | 10.0 | - | - | N/C | - | - | N/C | - | - | N/C | - | - | N/C | 230 | 253 | 10.0 |
| LA PAZ, B.C.S. | 361,735 | 412,937 | 14.2 | - | - | N/C | - | - | N/C | - | - | N/C | - | - | N/C | 361,735 | 412,937 | 14.2 |
| PICHILINGUE, B.C.S. | 770,390 | 659,290 | (14.4) | - | - | N/C | - | - | N/C | - | - | N/C | - | - | N/C | 770,390 | 659,290 | (14.4) |
| SAN JUAN DE LA COSTA, B.C.S. | - | - | N/C | - | - | N/C | - | - | N/C | 652,236 | 324,911 | (50.2) | - | - | N/C | 652,236 | 324,911 | (50.2) |
| ISLA SAN MARCOS, B.C.S. | 9,963 | 1,802 | (81.9) | - | - | N/C | - | - | N/C | 83,632 | 981 | (98.8) | - | - | N/C | 93,595 | 2,783 | (97.0) |
| PUNTA SANTA MARIA, B.C.S. | - | - | N/C | - | - | N/C | - | - | N/C | 86,008 | 81,826 | (4.9) | - | - | N/C | 86,008 | 81,826 | (4.9) |
| SANTA ROSALIA, B.C.S. | 6,364 | 4,870 | (23.5) | - | - | N/C | - | - | N/C | - | - | N/C | - | - | N/C | 6,364 | 4,870 | (23.5) |
| GUAYMAS, SON. | 2,525 | 713 | (71.8) | - | - | N/C | - | - | N/C | 1,249,570 | 1,360,080 | 8.8 | - | - | N/C | 1,252,095 | 1,360,793 | 8.7 |
| TOPOLOBAMPO, SIN. | 1,639,627 | 1,319,985 | (19.5) | - | - | N/C | 291,682 | 221,327 | (24.1) | 53,709 | 189,755 | 253.3 | - | - | N/C | 1,985,018 | 1,731,067 | (12.8) |
| MAZATLAN, SIN. | 607,715 | 672,634 | 10.7 | 16 | - | N/C | - | - | N/C | - | - | N/C | - | - | N/C | 607,731 | 672,634 | 10.7 |
| MANZANILLO, COL. | - | - | N/C | - | - | N/C | - | - | N/C | 2,080,309 | 2,044,825 | (1.7) | - | - | N/C | 2,080,309 | 2,044,825 | (1.7) |
| CUYUTLAN, COL. | - | - | N/C | - | - | N/C | - | - | N/C | - | - | N/C | - | - | N/C | - | - | N/C |
| LAZARO CARDENAS, MICH. | 41,032 | 74,270 | 81.0 | - | - | N/C | - | - | N/C | - | 16,807 | N/C | - | - | N/C | 41,032 | 91,077 | 122.0 |
| ACAPULCO, GRO. | - | 5,355 | N/C | - | - | N/C | - | - | N/C | - | - | N/C | - | - | N/C | - | 5,355 | N/C |
| SALINA CRUZ, OAX. | - | - | N/C | 33,380 | 31,152 | (6.7) | - | - | N/C | - | - | N/C | - | 32,914 | N/C | 33,380 | 64,066 | 91.9 |
| PUERTO CHIAPAS, CHIS | 12 | - | N/C | - | - | N/C | - | - | N/C | - | - | N/C | - | - | N/C | 12 | - | N/C |
| GOLFO - CARIBE | 4,119,011 | 3,643,999 | (11.5) | - | 179 | N/C | 280 | - | N/C | 599,978 | 506,490 | (15.6) | 61,932 | 106,254 | 71.6 | 4,781,201 | 4,256,922 | (11.0) |
| ALTAMIRA, TAMP. | 26,273 | - | N/C | - | - | N/C | - | - | N/C | - | 42,018 | N/C | - | - | N/C | 26,273 | 42,018 | 59.9 |
| TAMPICO, TAMP. | 7,365 | 30,633 | 315.9 | - | 179 | N/C | - | - | N/C | 348,204 | 293,153 | (15.8) | 2,400 | 31,018 | 1,192.4 | 357,969 | 354,983 | (0.8) |
| TUXPAN, VER. | 85 | 1,250 | 1,370.6 | - | - | N/C | - | - | N/C | 222,136 | 99,877 | (55.0) | - | - | N/C | 222,221 | 101,127 | (54.5) |
| VERACRUZ, VER. | - | - | N/C | - | - | N/C | - | - | N/C | - | - | N/C | - | - | N/C | - | - | N/C |
| COATZACOALCOS, VER. | 136,109 | 30,272 | (77.8) | - | - | N/C | - | - | N/C | 260 | 19,445 | 7,378.8 | - | - | N/C | 136,369 | 49,717 | (63.5) |
| FRONTERA, TAB. | - | 2 | N/C | - | - | N/C | - | - | N/C | - | - | N/C | - | - | N/C | - | 2 | N/C |
| CHILTEPEC, TAB. | 1,214 | 1,355 | 11.6 | - | - | N/C | - | - | N/C | - | - | N/C | - | - | N/C | 1,214 | 1,355 | 11.6 |
| DOS BOCAS, TAB. | 2,496,925 | 2,648,023 | 6.1 | - | - | N/C | 280 | - | N/C | 14,246 | 24,207 | 69.9 | 58,691 | 63,514 | 8.2 | 2,570,142 | 2,735,744 | 6.4 |
| CD. DEL CARMEN, CAMP. | 234,228 | 193,354 | (17.5) | - | - | N/C | - | - | N/C | 15,132 | 15,752 | 4.1 | 841 | 11,722 | 1,293.8 | 250,201 | 220,828 | (11.7) |
| SEYBAPLAYA, CAMP. | 4,890 | 11,630 | 137.8 | - | - | N/C | - | - | N/C | - | - | N/C | - | - | N/C | 4,890 | 11,630 | 137.8 |
| LERMA, CAMP. | - | - | N/C | - | - | N/C | - | - | N/C | - | - | N/C | - | - | N/C | - | - | N/C |
| CAYO ARCAS, CAMP. | - | - | N/C | - | - | N/C | - | - | N/C | - | - | N/C | - | - | N/C | - | - | N/C |
| PROGRESO, YUC. | - | - | N/C | - | - | N/C | - | - | N/C | - | - | N/C | - | - | N/C | - | - | N/C |
| LAS COLORADAS, YUC. | - | - | N/C | - | - | N/C | - | - | N/C | - | - | N/C | - | - | N/C | - | - | N/C |
| PUNTA SAM, Q. ROO | 251,860 | 49,916 | (80.2) | - | - | N/C | - | - | N/C | - | - | N/C | - | - | N/C | 251,860 | 49,916 | (80.2) |
| ISLA MUJERES, Q. ROO | 151,228 | 36,705 | (75.7) | - | - | N/C | - | - | N/C | - | - | N/C | - | - | N/C | 151,228 | 36,705 | (75.7) |
| PUERTO MORELOS, Q. ROO | - | - | N/C | - | - | N/C | - | - | N/C | - | - | N/C | - | - | N/C | - | - | N/C |
| COZUMEL, Q. ROO | 229,346 | 224,841 | (2.0) | - | - | N/C | - | - | N/C | - | - | N/C | - | - | N/C | 229,346 | 224,841 | (2.0) |
| PUNTA VENADO, Q. ROO | 579,488 | 416,018 | (28.2) | - | - | N/C | - | - | N/C | - | 12,038 | N/C | - | - | N/C | 579,488 | 428,056 | (26.1) |
| TOTAL | 7,606,780 | 6,827,958 | (10.2) | 33,396 | 31,331 | (6.2) | 291,962 | 221,327 | (24.2) | 11,553,554 | 10,688,411 | (7.5) | 61,932 | 139,168 | 124.7 | 19,547,624 | 17,908,195 | (8.4) |

NC : NO COMPARABLE

Petróleo y derivados

TOTAL DE PETROLEO Y DERIVADOS POR TIPO DE MOVIMIENTO

Enero – diciembre

Toneladas

| UBICACION | ALTURA | | | | | | CABOTAJE | | | | | | TOTAL | | |
|------------------------|-------------------|-------------------|---------------|-------------------|-------------------|--------------|------------------|------------------|---------------|------------------|------------------|---------------|--------------------|--------------------|---------------|
| | IMPORTACION | | | EXPORTACION | | | ENTRADA | | | SALIDA | | | | | |
| | 2019 | 2020 | % | 2019 | 2020 | % | 2019 | 2020 | % | 2019 | 2020 | % | 2019 | 2020 | % |
| PACIFICO | 11,918,910 | 7,699,371 | (35.4) | 4,281,383 | 4,185,978 | (2.2) | 3,235,247 | 3,070,070 | (5.1) | 3,071,288 | 3,184,824 | 3.7 | 22,506,828 | 18,140,243 | (19.4) |
| ROSARITO, B.C. | 2,425,329 | 2,113,335 | (12.9) | - | - | N/C | 49,345 | 222,947 | 351.8 | - | - | N/C | 2,474,674 | 2,336,282 | (5.6) |
| EL SAUZAL, B.C. | - | - | N/C | - | - | N/C | - | - | N/C | - | - | N/C | - | - | N/C |
| ENSENADA, B.C. | - | - | N/C | - | 31,797 | N/C | - | - | N/C | - | - | N/C | - | 31,797 | N/C |
| SAN CARLOS, B.C.S. | - | - | N/C | - | - | N/C | 110,769 | 106,391 | (4.0) | - | - | N/C | 110,769 | 106,391 | (4.0) |
| LA PAZ, B.C.S. | 840,663 | 518,660 | (38.3) | - | - | N/C | 406,367 | 463,161 | 14.0 | - | - | N/C | 1,247,030 | 981,821 | (21.3) |
| PICHILINGUE, B.C.S. | - | - | N/C | - | - | N/C | 59,180 | 52,913 | (10.6) | - | - | N/C | 59,180 | 52,913 | (10.6) |
| SANTA ROSALIA, B.C.S. | - | - | N/C | - | - | N/C | - | - | N/C | - | - | N/C | - | - | N/C |
| PUERTO LIBERTAD, SON. | - | - | N/C | - | - | N/C | - | - | N/C | - | - | N/C | - | - | N/C |
| GUAYMAS, SON. | 1,808,631 | 860,042 | (52.4) | - | - | N/C | 238,529 | 291,034 | 22.0 | - | - | N/C | 2,047,160 | 1,151,076 | (43.8) |
| TOPOLOBAMPO, SIN. | 1,511,662 | 819,542 | (45.8) | - | - | N/C | 71,416 | 144,533 | 102.4 | 59,224 | 93,533 | 57.9 | 1,642,302 | 1,057,608 | (35.6) |
| MAZATLAN, SIN. | 1,847,442 | 1,094,106 | (40.8) | - | - | N/C | 180,430 | 335,182 | 85.8 | - | - | N/C | 2,027,872 | 1,429,288 | (29.5) |
| MANZANILLO, COL. | 2,369,956 | 1,573,849 | (33.6) | 19,949 | - | N/C | 295,644 | 362,937 | 22.8 | 21,057 | 180,666 | 758.0 | 2,706,606 | 2,117,452 | (21.8) |
| CUYUTLAN, COL. | - | - | N/C | - | - | N/C | - | - | N/C | - | - | N/C | - | - | N/C |
| LAZARO CARDENAS, MICH. | 1,080,403 | 666,944 | (38.3) | 848,432 | 678,493 | (20.0) | 545,811 | 457,083 | (16.3) | 453,957 | 252,529 | (44.4) | 2,928,603 | 2,055,049 | (29.8) |
| ACAPULCO, GRO. | - | - | N/C | - | - | N/C | 1,277,756 | 633,889 | (50.4) | - | 62,585 | N/C | 1,277,756 | 696,474 | (45.5) |
| SALINA CRUZ, OAX. | 34,824 | 52,893 | 51.9 | 3,413,002 | 3,475,688 | 1.8 | - | - | N/C | 2,537,050 | 2,595,511 | 2.3 | 5,984,876 | 6,124,092 | 2.3 |
| PUERTO CHIAPAS, CHIS. | - | - | N/C | - | - | N/C | - | - | N/C | - | - | N/C | - | - | N/C |
| GOLFO - CARIBE | 25,152,573 | 17,704,513 | (29.6) | 62,665,846 | 63,761,149 | 1.7 | 4,097,435 | 3,164,502 | (22.8) | 4,165,877 | 3,039,293 | (27.0) | 96,081,731 | 87,669,457 | (8.8) |
| TAMPICO, TAMPS. | 2,482,484 | 1,281,230 | (48.4) | 1,593,821 | 2,599,866 | 63.1 | 271,560 | 114,794 | (57.7) | 307,971 | 520,423 | 69.0 | 4,655,836 | 4,516,313 | (3.0) |
| TUXPAN, VER. | 10,875,497 | 8,231,191 | (24.3) | - | - | N/C | 382,511 | 293,243 | (23.3) | - | - | N/C | 11,258,008 | 8,524,434 | (24.3) |
| VERACRUZ, VER. | 2,449,167 | 1,789,980 | (26.9) | - | - | N/C | 194,029 | 557,996 | 187.6 | - | - | N/C | 2,643,196 | 2,347,976 | (11.2) |
| COATZACOALCOS, VER. | 7,636,106 | 5,180,942 | (32.2) | 12,048,968 | 15,870,086 | 31.7 | 23,946 | 19,132 | (20.1) | 3,721,637 | 2,518,870 | (32.3) | 23,430,657 | 23,589,030 | 0.7 |
| FRONTERA, TAB. | - | - | N/C | - | - | N/C | 1,867 | 901 | (51.7) | - | - | N/C | 1,867 | 901 | (51.7) |
| DOS BOCAS, TAB. | 732,616 | 666,181 | (9.1) | 26,299,933 | 24,687,153 | (6.1) | 403,277 | 372,904 | (7.5) | 136,269 | - | N/C | 27,572,095 | 25,726,238 | (6.7) |
| CD. DEL CARMEN, CAMP. | - | - | N/C | - | - | N/C | - | - | N/C | - | - | N/C | - | - | N/C |
| LERMA, CAMP. | - | - | N/C | - | - | N/C | 286,423 | 158,499 | (44.7) | - | - | N/C | 286,423 | 158,499 | (44.7) |
| CAYO ARCAS, CAMP. | - | - | N/C | 22,723,124 | 20,604,044 | (9.3) | - | - | N/C | - | - | N/C | 22,723,124 | 20,604,044 | (9.3) |
| PROGRESO, YUC. | 976,703 | 554,989 | (43.2) | - | - | N/C | 2,533,822 | 1,647,033 | (35.0) | - | - | N/C | 3,510,525 | 2,202,022 | (37.3) |
| LAS COLORADAS, YUC. | - | - | N/C | - | - | N/C | - | - | N/C | - | - | N/C | - | - | N/C |
| TOTAL | 37,071,483 | 25,403,884 | (31.5) | 66,947,229 | 67,947,127 | 1.5 | 7,332,682 | 6,234,572 | (15.0) | 7,237,165 | 6,224,117 | (14.0) | 118,588,559 | 105,809,700 | (10.8) |

N/C : NO COMPARABLE

Buques y transbordadores

BUQUES Y TRANSBORDADORES ATENDIDOS

Enero – diciembre

Número de arribos

| UBICACION | BUQUES | | | TRANSBORDADORES | | | TOTAL | | |
|------------------------------|---------------|---------------|---------------|-----------------|--------------|---------------|---------------|---------------|---------------|
| | 2019 | 2020 | % | 2019 | 2020 | % | 2019 | 2020 | % |
| PACIFICO | 8,294 | 7,245 | (12.6) | 1,970 | 1,738 | (11.8) | 10,264 | 8,983 | (12.5) |
| ROSARITO, B.C. | 154 | 133 | (13.6) | - | - | N/C | 154 | 133 | (13.6) |
| EL SAUZAL, B.C. | - | - | N/C | - | - | N/C | - | - | N/C |
| ENSENADA, B.C. | 515 | 493 | (4.3) | - | - | N/C | 515 | 493 | (4.3) |
| ISLA DE CEDROS, B.C. | 836 | 750 | (10.3) | - | - | N/C | 836 | 750 | (10.3) |
| GUERRERO NEGRO, B.C.S. | 752 | 688 | (8.5) | - | - | N/C | 752 | 688 | (8.5) |
| SAN CARLOS, B.C.S. | 9 | 11 | 22.2 | - | - | N/C | 9 | 11 | 22.2 |
| PICHILINGUE, B.C.S. | 187 | 166 | (11.2) | 656 | 548 | (16.5) | 843 | 714 | (15.3) |
| LA PAZ, B.C.S. | 186 | 160 | (14.0) | 262 | 302 | 15.3 | 448 | 462 | 3.1 |
| SAN JUAN DE LA COSTA, B.C.S. | 12 | 6 | (50.0) | - | - | N/C | 12 | 6 | (50.0) |
| ISLA SAN MARCOS, B.C.S. | 65 | 47 | (27.7) | - | - | N/C | 65 | 47 | (27.7) |
| PUNTA SANTA MARIA, B.C.S. | 32 | 30 | (6.3) | - | - | N/C | 32 | 30 | (6.3) |
| SANTA ROSALIA, B.C.S. | - | - | N/C | 66 | 19 | (71.2) | 66 | 19 | (71.2) |
| PUERTO LIBERTAD, SON. | - | - | N/C | - | - | N/C | - | - | N/C |
| GUAYMAS, SON. | 518 | 400 | (22.8) | 64 | 20 | (68.8) | 582 | 420 | (27.8) |
| TOPOLOBAMPO, SIN. | 318 | 312 | (1.9) | 657 | 546 | (16.9) | 975 | 858 | (12.0) |
| MAZATLAN, SIN. | 584 | 514 | (12.0) | 265 | 303 | 14.3 | 849 | 817 | (3.8) |
| MANZANILLO, COL. | 1,990 | 1,829 | (8.1) | - | - | N/C | 1,990 | 1,829 | (8.1) |
| CUYUTLAN, COL. | 54 | 36 | (33.3) | - | - | N/C | 54 | 36 | (33.3) |
| LAZARO CARDENAS, MICH. | 1,633 | 1,261 | (22.8) | - | - | N/C | 1,633 | 1,261 | (22.8) |
| ACAPULCO, GRO. | 122 | 102 | (16.4) | - | - | N/C | 122 | 102 | (16.4) |
| SALINA CRUZ, OAX. | 223 | 220 | (1.3) | - | - | N/C | 223 | 220 | (1.3) |
| PUERTO CHIAPAS, CHIS. | 104 | 87 | (16.3) | - | - | N/C | 104 | 87 | (16.3) |
| GOLFO - CARIBE | 14,581 | 13,999 | (4.0) | 14,663 | 6,906 | (52.9) | 29,244 | 20,905 | (28.5) |
| ALTAMIRA, TAMPS. | 1,616 | 1,546 | (4.3) | - | - | N/C | 1,616 | 1,546 | (4.3) |
| TAMPICO, TAMPS. | 796 | 724 | (9.0) | - | - | N/C | 796 | 724 | (9.0) |
| TUXPAN, VER. | 834 | 652 | (21.8) | - | - | N/C | 834 | 652 | (21.8) |
| VERACRUZ, VER. | 1,996 | 1,861 | (6.8) | - | - | N/C | 1,996 | 1,861 | (6.8) |
| COATZACOALCOS, VER. | 1,385 | 1,181 | (14.7) | - | - | N/C | 1,385 | 1,181 | (14.7) |
| FRONTERA, TAB. | 8 | - | N/C | - | - | N/C | 8 | - | N/C |
| CHILTEPEC, TAB. | - | - | N/C | - | - | N/C | - | - | N/C |
| DOS BOCAS, TAB. | 4,249 | 4,019 | (5.4) | - | - | N/C | 4,249 | 4,019 | (5.4) |
| CD. DEL CARMEN, CAMP. | 2,635 | 2,819 | 7.0 | - | - | N/C | 2,635 | 2,819 | 7.0 |
| SEYBAPLAYA, CAMP. | 42 | 210 | 400.0 | - | - | N/C | 42 | 210 | 400.0 |
| LERMA, CAMP. | 40 | 37 | (7.5) | - | - | N/C | 40 | 37 | (7.5) |
| CAYO ARCAS, CAMP. | 140 | 167 | 19.3 | - | - | N/C | 140 | 167 | 19.3 |
| PROGRESO, YUC. | 552 | 547 | (0.9) | - | - | N/C | 552 | 547 | (0.9) |
| LAS COLORADAS, YUC. | - | - | N/C | - | - | N/C | - | - | N/C |
| PUNTA SAM, Q. ROO | - | - | N/C | 4,019 | 1,064 | (73.5) | 4,019 | 1,064 | (73.5) |
| ISLA MUJERES, Q. ROO | - | - | N/C | 4,043 | 1,057 | (73.9) | 4,043 | 1,057 | (73.9) |
| PUERTO MORELOS, Q. ROO | 53 | 52 | (1.9) | - | - | N/C | 53 | 52 | (1.9) |
| COZUMEL, Q. ROO | - | - | N/C | 3,191 | 2,197 | (31.2) | 3,191 | 2,197 | (31.2) |
| PUNTA VENADO, Q. ROO | 235 | 184 | (21.7) | 3,410 | 2,588 | (24.1) | 3,645 | 2,772 | (24.0) |
| TOTAL | 22,875 | 21,244 | (7.1) | 16,633 | 8,644 | (48.0) | 39,508 | 29,888 | (24.3) |

INCLUYE BUQUES PETROLEROS

N/C : NO COMPARABLE

BUQUES ATENDIDOS POR TIPO DE CARGA

Enero – diciembre

Número de arribos

| UBICACION | GENERAL | | | | GRANELES | | | | PETROLEO Y DERIVADOS | | OTROS FLUIDOS | | TOTAL | | |
|------------------------------|--------------|--------------|---------------|--------------|------------|------------|--------------|--------------|----------------------|--------------|---------------|--------------|---------------|---------------|---------------|
| | SUELTA | | CONTENERIZADA | | AGRICOLAS | | MINERALES | | 2019 | 2020 | 2019 | 2020 | 2019 | 2020 | % |
| | 2019 | 2020 | 2019 | 2020 | 2019 | 2020 | 2019 | 2020 | | | | | | | |
| PACIFICO | 1,172 | 929 | 2,555 | 2,356 | 107 | 116 | 2,652 | 2,400 | 1,691 | 1,334 | 117 | 110 | 8,294 | 7,245 | (12.6) |
| ROSARITO, B.C. | - | - | - | - | - | - | - | - | 154 | 133 | - | - | 154 | 133 | (13.6) |
| EL SAUZAL, B.C. | - | - | - | - | - | - | - | - | - | - | - | - | - | - | N/C |
| ENSENADA, B.C. | 88 | 93 | 263 | 243 | 1 | 2 | 160 | 151 | - | 1 | 3 | 3 | 515 | 493 | (4.3) |
| ISLA DE CEDROS, B.C. | - | - | - | - | - | - | 836 | 750 | - | - | - | - | 836 | 750 | (10.3) |
| GUERRERO NEGRO, B.C.S. | - | - | - | - | - | - | 752 | 688 | - | - | - | - | 752 | 688 | (8.5) |
| SAN CARLOS, B.C.S. | - | - | - | - | - | - | - | - | 9 | 11 | - | - | 9 | 11 | 22.2 |
| PICHILINGUE, B.C.S. | 30 | 24 | - | - | - | - | 112 | 102 | 45 | 40 | - | - | 187 | 166 | (11.2) |
| LA PAZ, B.C.S. | - | 10 | - | - | - | - | - | - | 186 | 150 | - | - | 186 | 160 | (14.0) |
| SAN JUAN DE LA COSTA, B.C.S. | - | - | - | - | - | - | 12 | 6 | - | - | - | - | 12 | 6 | (50.0) |
| ISLA SAN MARCOS, B.C.S. | - | - | - | - | - | - | 65 | 47 | - | - | - | - | 65 | 47 | (27.7) |
| PUNTA SANTA MARIA, B.C.S. | - | - | - | - | - | - | 32 | 30 | - | - | - | - | 32 | 30 | (6.3) |
| SANTA ROSALIA, B.C.S. | - | - | - | - | - | - | - | - | - | - | - | - | - | - | N/C |
| PUERTO LIBERTAD, SON. | - | - | - | - | - | - | - | - | - | - | - | - | - | - | N/C |
| GUAYMAS, SON. | 32 | 19 | 28 | 41 | 17 | 17 | 205 | 186 | 228 | 121 | 8 | 16 | 518 | 400 | (22.8) |
| TOPOLOBAMPO, SIN. | 10 | 10 | - | - | 35 | 41 | 75 | 107 | 198 | 154 | - | - | 318 | 312 | (1.9) |
| MAZATLAN, SIN. | 311 | 247 | 88 | 116 | - | - | - | - | 185 | 151 | - | - | 584 | 514 | (12.0) |
| MANZANILLO, COL. | 250 | 203 | 1,319 | 1,256 | 38 | 42 | 179 | 178 | 204 | 150 | - | - | 1,990 | 1,829 | (8.1) |
| CUYUTLAN, COL. | - | - | - | - | - | - | - | - | - | - | 54 | 36 | 54 | 36 | (33.3) |
| LAZARO CARDENAS, MICH. | 367 | 270 | 790 | 633 | 4 | 4 | 224 | 153 | 196 | 148 | 52 | 53 | 1,633 | 1,261 | (22.8) |
| ACAPULCO, GRO. | 39 | 28 | - | - | - | - | - | - | 83 | 74 | - | - | 122 | 102 | (16.4) |
| SALINA CRUZ, OAX. | 2 | 1 | 13 | 13 | 5 | 3 | - | - | 203 | 201 | - | 2 | 223 | 220 | (1.3) |
| PUERTO CHIAPAS, CHIS. | 43 | 24 | 54 | 54 | 7 | 7 | - | 2 | - | - | - | - | 104 | 87 | (16.3) |
| GOLFO - CARIBE | 7,782 | 7,567 | 1,820 | 1,690 | 489 | 448 | 913 | 929 | 2,483 | 2,123 | 1,094 | 1,242 | 14,581 | 13,999 | (4.0) |
| ALTAMIRA, TAMPS. | 376 | 372 | 609 | 535 | 21 | 28 | 196 | 193 | - | - | 414 | 418 | 1,616 | 1,546 | (4.3) |
| TAMPICO, TAMPS. | 186 | 178 | 80 | 72 | 14 | 7 | 160 | 160 | 349 | 282 | 7 | 25 | 796 | 724 | (9.0) |
| TUXPAN, VER. | 89 | 84 | 133 | 59 | 53 | 45 | 39 | 25 | 396 | 294 | 124 | 145 | 834 | 652 | (21.8) |
| VERACRUZ, VER. | 588 | 474 | 662 | 642 | 236 | 223 | 125 | 148 | 208 | 188 | 177 | 186 | 1,996 | 1,861 | (6.8) |
| COATZACOALCOS, VER. | 176 | 87 | 53 | 53 | 67 | 51 | 47 | 56 | 791 | 674 | 251 | 260 | 1,385 | 1,181 | (14.7) |
| FRONTERA, TAB. | - | - | - | - | - | - | - | - | 8 | - | - | - | 8 | - | N/C |
| CHILTEPEC, TAB. | - | - | - | - | - | - | - | - | - | - | - | - | - | - | N/C |
| DOS BOCAS, TAB. | 3,742 | 3,469 | - | - | 7 | 6 | 21 | 54 | 372 | 330 | 107 | 160 | 4,249 | 4,019 | (5.4) |
| CD. DEL CARMEN, CAMP. | 2,549 | 2,677 | - | - | - | - | 82 | 101 | - | - | 4 | 41 | 2,635 | 2,819 | 7.0 |
| SEYBAPLAYA, CAMP. | 42 | 210 | - | - | - | - | - | - | - | - | - | - | 42 | 210 | 400.0 |
| LERMA, CAMP. | - | - | - | - | - | - | - | - | 40 | 37 | - | - | 40 | 37 | (7.5) |
| CAYO ARCAS, CAMP. | - | - | - | - | - | - | - | - | 140 | 167 | - | - | 140 | 167 | 19.3 |
| PROGRESO, YUC. | 34 | 16 | 230 | 277 | 91 | 88 | 8 | 8 | 179 | 151 | 10 | 7 | 552 | 547 | (0.9) |
| LAS COLORADAS, YUC. | - | - | - | - | - | - | - | - | - | - | - | - | - | - | N/C |
| PUERTO MORELOS, Q. ROO | - | - | 53 | 52 | - | - | - | - | - | - | - | - | 53 | 52 | (1.9) |
| PUNTA VENADO, Q. ROO | - | - | - | - | - | - | 235 | 184 | - | - | - | - | 235 | 184 | (21.7) |
| TOTAL | 8,954 | 8,496 | 4,375 | 4,046 | 596 | 564 | 3,565 | 3,329 | 4,174 | 3,457 | 1,211 | 1,352 | 22,875 | 21,244 | (7.1) |

NIC : NO COMPARABLE

CARGA OPERADA Y PASAJEROS ATENDIDOS EN TRANSBORDADORES
Enero – diciembre

| R U T A S | ARRIBOS | | | | PASAJEROS | | | | CARGA | | | |
|-----------------------------|---------------|--------------|----------------|---------------|------------------|----------------|------------------|---------------|------------------|------------------|------------------|---------------|
| | 2019 | 2020 | DIF. | % | 2019 | 2020 | DIF. | % | 2019 | 2020 | DIF. | % |
| LITORAL DEL PACIFICO | 1,970 | 1,738 | (232) | (11.8) | 171,183 | 156,531 | (14,652) | (8.6) | 3,328,589 | 3,046,400 | (282,189) | (8.5) |
| LA PAZ - TOPOLOBAMPO | - | - | - | N/C | - | - | - | N/C | - | - | - | N/C |
| TOPOLOBAMPO - LA PAZ | - | - | - | N/C | - | - | - | N/C | - | - | - | N/C |
| **LA PAZ - GUAYMAS | - | - | - | N/C | - | - | - | N/C | - | - | - | N/C |
| **GUAYMAS - LA PAZ | - | - | - | N/C | - | - | - | N/C | - | - | - | N/C |
| PICHILINGUE - TOPOLOBAMPO | 657 | 546 | (111) | (16.9) | 63,993 | 46,181 | (17,812) | (27.8) | 723,588 | 632,289 | (91,299) | (12.6) |
| TOPOLOBAMPO - PICHILINGUE | 656 | 548 | (108) | (16.5) | 44,201 | 31,625 | (12,576) | (28.5) | 1,645,796 | 1,333,255 | (312,541) | (19.0) |
| SANTA ROSALIA - GUAYMAS | 64 | 20 | (44) | (68.8) | 2,776 | 574 | (2,202) | (79.3) | 280 | 54 | (226) | (80.7) |
| GUAYMAS - SANTA ROSALIA | 66 | 19 | (47) | (71.2) | 3,145 | 632 | (2,513) | (79.9) | 2,068 | 675 | (1,393) | (67.4) |
| LA PAZ - MAZATLAN | 265 | 303 | 38 | 14.3 | 31,502 | 42,212 | 10,710 | 34.0 | 358,730 | 409,960 | 51,230 | 14.3 |
| MAZATLAN - LA PAZ | 262 | 302 | 40 | 15.3 | 25,566 | 35,307 | 9,741 | 38.1 | 598,127 | 670,167 | 72,040 | 12.0 |
| LITORAL DEL CARIBE | 14,663 | 6,906 | (7,757) | (52.9) | 923,509 | 444,619 | (478,890) | (51.9) | 1,211,922 | 675,587 | (536,335) | (44.3) |
| PUNTA SAM - ISLA MUJERES | 4,043 | 1,057 | (2,986) | (73.9) | 228,136 | 85,181 | (142,955) | (62.7) | 251,860 | 49,916 | (201,944) | (80.2) |
| ISLA MUJERES - PUNTA SAM | 4,019 | 1,064 | (2,955) | (73.5) | 239,030 | 71,434 | (167,596) | (70.1) | 151,228 | 36,705 | (114,523) | (75.7) |
| PUERTO MORELOS - COZUMEL | - | - | - | N/C | - | - | - | - | - | - | - | N/C |
| COZUMEL - PUERTO MORELOS | - | - | - | N/C | - | - | - | N/C | - | - | - | N/C |
| PUNTA VENADO - COZUMEL | 3,191 | 2,197 | (994) | (31.2) | 253,903 | 164,888 | (89,015) | (35.1) | 579,488 | 416,018 | (163,470) | (28.2) |
| COZUMEL - PUNTA VENADO | 3,410 | 2,588 | (822) | (24.1) | 202,440 | 123,116 | (79,324) | (39.2) | 229,346 | 172,948 | (56,398) | (24.6) |
| T O T A L | 16,633 | 8,644 | (7,989) | (48.0) | 1,094,692 | 601,150 | (493,542) | (45.1) | 4,540,511 | 3,721,987 | (818,524) | (18.0) |

N/C : No comparable

*Sin movimiento.

MOVIMIENTO COSTERO

Enero – diciembre

ACUMULADO

| R U T A S | NUMERO DE VIAJES | | | PASAJEROS | | |
|------------------------------|------------------|---------------|---------------|------------------|------------------|---------------|
| | 2019 | 2020 | % | 2019 | 2020 | % |
| LITORAL DEL PACIFICO | | | N/C | | | N/C |
| GUAYMAS - SANTA ROSALIA | - | - | N/C | - | - | N/C |
| SANTA ROSALIA - GUAYMAS | - | - | N/C | - | - | N/C |
| LA PAZ - TOPOLOBAMPO | - | - | N/C | - | - | N/C |
| TOPOLOBAMPO - LA PAZ | - | - | N/C | - | - | N/C |
| LITORAL DEL CARIBE | 76,527 | 32,040 | (58.1) | 9,907,423 | 4,219,926 | (57.4) |
| COZUMEL - PLAYA DEL CARMEN | 12,191 | 4,047 | (66.8) | 2,185,722 | 797,973 | (63.5) |
| PLAYA DEL CARMEN - COZUMEL | 12,123 | 4,026 | (66.8) | 2,256,558 | 814,657 | (63.9) |
| PUERTO JUAREZ - ISLA MUJERES | 26,109 | 11,975 | (54.1) | 2,707,245 | 1,288,027 | (52.4) |
| ISLA MUJERES - PUERTO JUAREZ | 26,104 | 11,992 | (54.1) | 2,757,898 | 1,319,269 | (52.2) |
| T O T A L | 76,527 | 32,040 | (58.1) | 9,907,423 | 4,219,926 | (57.4) |



SCT

SECRETARÍA DE
COMUNICACIONES
Y TRANSPORTES

Contenedores

TOTAL DE CONTENEDORES OPERADOS POR TIPO DE TRAFICO

Enero – diciembre

TEUS

| UBICACION | ALTURA | | | CABOTAJE | | | TOTAL | | |
|------------------------|------------------|------------------|---------------|--------------|--------------|---------------|------------------|------------------|---------------|
| | 2019 | 2020 | % | 2019 | 2020 | % | 2019 | 2020 | % |
| PACIFICO | 4,847,987 | 4,456,242 | (8.1) | 5,124 | 4,902 | (4.3) | 4,853,111 | 4,461,144 | (8.1) |
| EL SAUZAL, B.C. | - | - | N/C | - | - | N/C | - | - | N/C |
| ENSENADA, B.C. | 337,742 | 384,871 | 14.0 | - | - | N/C | 337,742 | 384,871 | 14.0 |
| PICHILINGUE, B.C.S. | - | - | N/C | - | - | N/C | - | - | N/C |
| GUAYMAS, SON. | 20,975 | 15,882 | (24.3) | - | - | N/C | 20,975 | 15,882 | (24.3) |
| MAZATLAN, SIN. | 46,772 | 38,503 | (17.7) | 3,339 | 3,165 | (5.2) | 50,111 | 41,668 | (16.8) |
| MANZANILLO, COL. | 3,069,072 | 2,909,421 | (5.2) | 116 | 178 | 53.4 | 3,069,188 | 2,909,599 | (5.2) |
| LAZARO CARDENAS, MICH. | 1,318,732 | 1,063,675 | (19.3) | - | - | N/C | 1,318,732 | 1,063,675 | (19.3) |
| SALINA CRUZ, OAX. | 1,682 | 1,606 | (4.5) | 1,669 | 1,559 | (6.6) | 3,351 | 3,165 | (5.6) |
| PUERTO CHIAPAS | 53,012 | 42,284 | (20.2) | - | - | N/C | 53,012 | 42,284 | (20.2) |
| GOLFO - CARIBE | 2,252,659 | 2,000,279 | (11.2) | 112 | 53 | (52.7) | 2,252,771 | 2,000,332 | (11.2) |
| ALTAMIRA, TAMPS. | 877,396 | 761,677 | (13.2) | - | - | N/C | 877,396 | 761,677 | (13.2) |
| TAMPICO, TAMPS. | 11,698 | 15,295 | 30.7 | - | 27 | N/C | 11,698 | 15,322 | 31.0 |
| TUXPAN, VER. | 39,477 | 40,769 | 3.3 | 112 | - | N/C | 39,589 | 40,769 | 3.0 |
| VERACRUZ, VER. | 1,144,156 | 1,005,936 | (12.1) | - | - | N/C | 1,144,156 | 1,005,936 | (12.1) |
| COATZACOALCOS, VER. | 17,722 | 23,950 | 35.1 | - | - | N/C | 17,722 | 23,950 | 35.1 |
| DOS BOCAS, TAB. | 2 | - | N/C | - | - | N/C | 2 | - | N/C |
| SEYBAPLAYA, CAMP. | - | - | N/C | - | - | N/C | - | - | N/C |
| PROGRESO, YUC. | 153,319 | 147,488 | (3.8) | - | 26 | N/C | 153,319 | 147,514 | (3.8) |
| PUERTO MORELOS, Q. ROO | 8,889 | 5,164 | (41.9) | - | - | N/C | 8,889 | 5,164 | (41.9) |
| TOTAL | 7,100,646 | 6,456,521 | (9.1) | 5,236 | 4,955 | (5.4) | 7,105,882 | 6,461,476 | (9.1) |

N/C : NO COMPARABLE

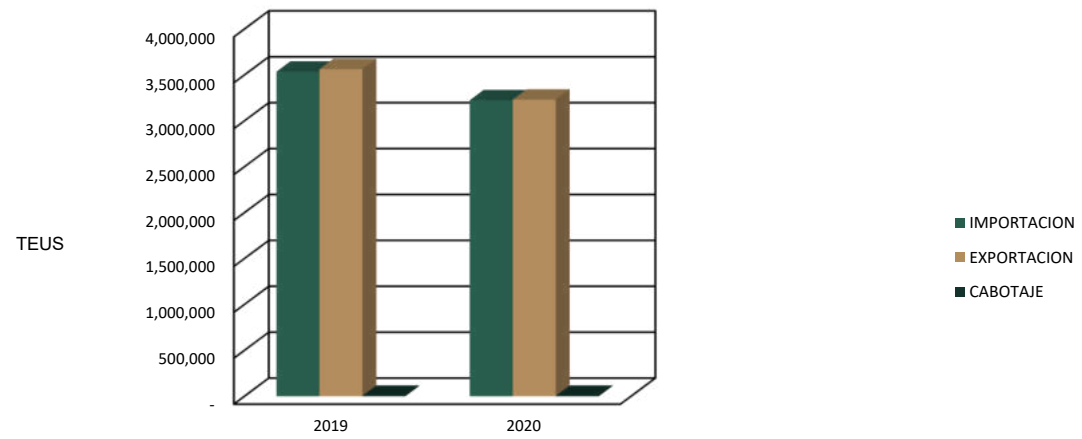
CONTENEDORES OPERADOS POR TIPO DE MOVIMIENTO
Enero – diciembre

TEUS

| UBICACION | ALTURA | | | | | | CABOTAJE | | | | | | TOTAL | | |
|------------------------|------------------|------------------|---------------|------------------|------------------|---------------|--------------|--------------|--------------|--------------|--------------|---------------|------------------|------------------|---------------|
| | IMPORTACION | | | EXPORTACION | | | ENTRADA | | | SALIDA | | | | | |
| | 2019 | 2020 | % | 2019 | 2020 | % | 2019 | 2020 | % | 2019 | 2020 | % | 2019 | 2020 | % |
| PACIFICO | 2,451,981 | 2,265,070 | (7.6) | 2,396,006 | 2,191,172 | (8.5) | 1,785 | 1,737 | (2.7) | 3,339 | 3,165 | (5.2) | 4,853,111 | 4,461,144 | (8.1) |
| EL SAUZAL, B.C. | - | - | N/C | - | - | N/C | - | - | N/C | - | - | N/C | - | - | N/C |
| ENSENADA, B.C. | 171,674 | 192,791 | 12.3 | 166,068 | 192,080 | 15.7 | - | - | N/C | - | - | N/C | 337,742 | 384,871 | 14.0 |
| PICHILINGUE, B.C.S. | - | - | N/C | - | - | N/C | - | - | N/C | - | - | N/C | - | - | N/C |
| GUAYMAS, SON. | 10,119 | 8,440 | (16.6) | 10,856 | 7,442 | (31.4) | - | - | N/C | - | - | N/C | 20,975 | 15,882 | (24.3) |
| MAZATLAN, SIN. | 22,841 | 19,654 | (14.0) | 23,931 | 18,849 | (21.2) | 1,669 | 1,559 | (6.6) | 1,670 | 1,606 | (3.8) | 50,111 | 41,668 | (16.8) |
| MANZANILLO, COL. | 1,523,492 | 1,460,400 | (4.1) | 1,545,580 | 1,449,021 | (6.2) | 116 | 178 | 53.4 | - | - | N/C | 3,069,188 | 2,909,599 | (5.2) |
| LAZARO CARDENAS, MICH. | 695,369 | 561,151 | (19.3) | 623,363 | 502,524 | (19.4) | - | - | N/C | - | - | N/C | 1,318,732 | 1,063,675 | (19.3) |
| SALINA CRUZ, OAX. | 1,682 | 1,606 | (4.5) | - | - | N/C | - | - | N/C | 1,669 | 1,559 | (6.6) | 3,351 | 3,165 | (5.6) |
| PUERTO CHIAPAS | 26,804 | 21,028 | (21.5) | 26,208 | 21,256 | (18.9) | - | - | N/C | - | - | N/C | 53,012 | 42,284 | (20.2) |
| GOLFO - CARIBE | 1,084,466 | 959,736 | (11.5) | 1,168,193 | 1,040,543 | (10.9) | - | 36 | N/C | 112 | 17 | (84.8) | 2,252,771 | 2,000,332 | (11.2) |
| ALTAMIRA, TAMPS. | 401,898 | 351,906 | (12.4) | 475,498 | 409,771 | (13.8) | - | - | N/C | - | - | N/C | 877,396 | 761,677 | (13.2) |
| TAMPICO, TAMPS. | 6,249 | 7,933 | 26.9 | 5,449 | 7,362 | 35.1 | - | 10 | N/C | - | 17 | N/C | 11,698 | 15,322 | 31.0 |
| TUXPAN, VER. | 20,348 | 20,339 | (0.0) | 19,129 | 20,430 | 6.8 | - | - | N/C | 112 | - | N/C | 39,589 | 40,769 | 3.0 |
| VERACRUZ, VER. | 566,003 | 492,547 | (13.0) | 578,153 | 513,389 | (11.2) | - | - | N/C | - | - | N/C | 1,144,156 | 1,005,936 | (12.1) |
| COATZACOALCOS, VER. | 8,718 | 11,967 | 37.3 | 9,004 | 11,983 | 33.1 | - | - | N/C | - | - | N/C | 17,722 | 23,950 | 35.1 |
| DOS BOCAS, TAB. | 2 | - | N/C | - | - | N/C | - | - | N/C | - | - | N/C | 2 | - | N/C |
| SEYBAPLAYA, CAMP. | - | - | N/C | - | - | N/C | - | - | N/C | - | - | N/C | - | - | N/C |
| PROGRESO, YUC. | 76,962 | 72,831 | (5.4) | 76,357 | 74,657 | (2.2) | - | 26 | N/C | - | - | N/C | 153,319 | 147,514 | (3.8) |
| PUERTO MORELOS, Q. ROO | 4,286 | 2,213 | (48.4) | 4,603 | 2,951 | (35.9) | - | - | N/C | - | - | N/C | 8,889 | 5,164 | (41.9) |
| TOTAL | 3,536,447 | 3,224,806 | (8.8) | 3,564,199 | 3,231,715 | (9.3) | 1,785 | 1,773 | (0.7) | 3,451 | 3,182 | (7.8) | 7,105,882 | 6,461,476 | (9.1) |

N/C : NO COMPARABLE

TOTAL DE CONTENEDORES POR TIPO DE MOVIMIENTO



Enero – diciembre, 2019 - 2020

CONTENEDORES LLENOS OPERADOS POR TIPO DE MOVIMIENTO
Enero – diciembre

TEUS

| UBICACION | ALTURA | | | | | | CABOTAJE | | | | | | TOTAL | | |
|------------------------|------------------|------------------|---------------|------------------|------------------|--------------|--------------|--------------|--------------|--------------|--------------|--------------|------------------|------------------|--------------|
| | IMPORTACION | | | EXPORTACION | | | ENTRADA | | | SALIDA | | | 2019 | 2020 | % |
| | 2019 | 2020 | % | 2019 | 2020 | % | 2019 | 2020 | % | 2019 | 2020 | % | | | |
| PACIFICO | 2,125,167 | 1,953,660 | (8.1) | 1,128,816 | 1,039,462 | (7.9) | 1,669 | 1,565 | (6.2) | 1,679 | 1,559 | (7.1) | 3,257,331 | 2,996,246 | (8.0) |
| EL SAUZAL, B.C. | - | - | N/C | - | - | N/C | - | - | N/C | - | - | N/C | - | - | N/C |
| ENSENADA, B.C. | 147,897 | 177,459 | 20.0 | 86,126 | 91,123 | 5.8 | - | - | N/C | - | - | N/C | 234,023 | 268,582 | 14.8 |
| PICHILINGUE, B.C.S. | - | - | N/C | - | - | N/C | - | - | N/C | - | - | N/C | - | - | N/C |
| GUAYMAS, SON. | 9,032 | 5,562 | (38.4) | 5,099 | 6,126 | 20.1 | - | - | N/C | - | - | N/C | 14,131 | 11,688 | (17.3) |
| MAZATLAN, SIN. | 17,205 | 15,391 | (10.5) | 13,425 | 12,962 | (3.4) | 1,669 | 1,559 | (6.6) | 10 | - | N/C | 32,309 | 29,912 | (7.4) |
| MANZANILLO, COL. | 1,334,924 | 1,275,409 | (4.5) | 763,638 | 748,709 | (2.0) | - | 6 | N/C | - | - | N/C | 2,098,562 | 2,024,124 | (3.5) |
| LAZARO CARDENAS, MICH. | 610,457 | 475,779 | (22.1) | 234,810 | 159,618 | (32.0) | - | - | N/C | - | - | N/C | 845,267 | 635,397 | (24.8) |
| SALINA CRUZ, OAX. | 32 | - | N/C | - | - | N/C | - | - | N/C | 1,669 | 1,559 | (6.6) | 1,701 | 1,559 | (8.3) |
| PUERTO CHIAPAS | 5,620 | 4,060 | (27.8) | 25,718 | 20,924 | (18.6) | - | - | N/C | - | - | N/C | 31,338 | 24,984 | (20.3) |
| GOLFO - CARIBE | 912,974 | 796,332 | (12.8) | 769,591 | 721,942 | (6.2) | - | 36 | N/C | - | 17 | N/C | 1,682,565 | 1,518,327 | (9.8) |
| ALTAMIRA, TAMPS. | 329,684 | 297,423 | (9.8) | 356,070 | 330,967 | (7.1) | - | - | N/C | - | - | N/C | 685,754 | 628,390 | (8.4) |
| TAMPICO, TAMPS. | 1,742 | 1,045 | (40.0) | 5,447 | 7,358 | 35.1 | - | 10 | N/C | - | 17 | N/C | 7,189 | 8,430 | 17.3 |
| TUXPAN, VER. | 4,786 | 2,880 | (39.8) | 14,356 | 20,189 | 40.6 | - | - | N/C | - | - | N/C | 19,142 | 23,069 | 20.5 |
| VERACRUZ, VER. | 546,586 | 470,581 | (13.9) | 314,305 | 283,392 | (9.8) | - | - | N/C | - | - | N/C | 860,891 | 753,973 | (12.4) |
| COATZACOALCOS, VER. | 533 | 262 | (50.8) | 8,930 | 11,981 | 34.2 | - | - | N/C | - | - | N/C | 9,463 | 12,243 | 29.4 |
| DOS BOCAS, TAB. | 2 | - | N/C | - | - | N/C | - | - | N/C | - | - | N/C | 2 | - | N/C |
| SEYBAPLAYA, CAMP. | - | - | N/C | - | - | N/C | - | - | N/C | - | - | N/C | - | - | N/C |
| PROGRESO, YUC. | 25,355 | 21,928 | (13.5) | 69,025 | 66,793 | (3.2) | - | 26 | N/C | - | - | N/C | 94,380 | 88,747 | (6.0) |
| PUERTO MORELOS, Q. ROO | 4,286 | 2,213 | (48.4) | 1,458 | 1,262 | (13.4) | - | - | N/C | - | - | N/C | 5,744 | 3,475 | (39.5) |
| TOTAL | 3,038,141 | 2,749,992 | (9.5) | 1,898,407 | 1,761,404 | (7.2) | 1,669 | 1,601 | (4.1) | 1,679 | 1,576 | (6.1) | 4,939,896 | 4,514,573 | (8.6) |

N/C : NO COMPARABLE

CONTENEDORES VACIOS OPERADOS POR TIPO DE MOVIMIENTO

Enero – diciembre

TEUS

| UBICACION | ALTURA | | | | | | CABOTAJE | | | | | | TOTAL | | |
|------------------------|----------------|----------------|--------------|------------------|------------------|---------------|------------|------------|-------------|--------------|--------------|--------------|------------------|------------------|---------------|
| | IMPORTACION | | | EXPORTACION | | | ENTRADA | | | SALIDA | | | | | |
| | 2019 | 2020 | % | 2019 | 2020 | % | 2019 | 2020 | % | 2019 | 2020 | % | 2019 | 2020 | % |
| PACIFICO | 326,814 | 311,410 | (4.7) | 1,267,190 | 1,151,710 | (9.1) | 116 | 172 | 48.3 | 1,660 | 1,606 | (3.3) | 1,595,780 | 1,464,898 | (8.2) |
| EL SAUZAL, B.C. | - | - | N/C | - | - | N/C | - | - | N/C | - | - | N/C | - | - | N/C |
| ENSENADA, B.C. | 23,777 | 15,332 | (35.5) | 79,942 | 100,957 | 26.3 | - | - | N/C | - | - | N/C | 103,719 | 116,289 | 12.1 |
| PICHILINGUE, B.C.S. | - | - | N/C | - | - | N/C | - | - | N/C | - | - | N/C | - | - | N/C |
| GUAYMAS, SON. | 1,087 | 2,878 | 164.8 | 5,757 | 1,316 | (77.1) | - | - | N/C | - | - | N/C | 6,844 | 4,194 | (38.7) |
| MAZATLAN, SIN. | 5,636 | 4,263 | (24.4) | 10,506 | 5,887 | (44.0) | - | - | N/C | 1,660 | 1,606 | (3.3) | 17,802 | 11,756 | (34.0) |
| MANZANILLO, COL. | 188,568 | 184,991 | (1.9) | 781,942 | 700,312 | (10.4) | 116 | 172 | 48.3 | - | - | N/C | 970,626 | 885,475 | (8.8) |
| LAZARO CARDENAS, MICH. | 84,912 | 85,372 | 0.5 | 388,553 | 342,906 | (11.7) | - | - | N/C | - | - | N/C | 473,465 | 428,278 | (9.5) |
| SALINA CRUZ, OAX. | 1,650 | 1,606 | (2.7) | - | - | N/C | - | - | N/C | - | - | N/C | 1,650 | 1,606 | (2.7) |
| PUERTO CHIAPAS | 21,184 | 16,968 | (19.9) | 490 | 332 | (32.2) | - | - | N/C | - | - | N/C | 21,674 | 17,300 | (20.2) |
| GOLFO - CARIBE | 171,492 | 163,404 | (4.7) | 398,602 | 318,601 | (20.1) | - | - | N/C | 112 | - | N/C | 570,206 | 482,005 | (15.5) |
| ALTAMIRA, TAMP. | 72,214 | 54,483 | (24.6) | 119,428 | 78,804 | (34.0) | - | - | N/C | - | - | N/C | 191,642 | 133,287 | (30.5) |
| TAMPICO, TAMP. | 4,507 | 6,888 | 52.8 | 2 | 4 | 100.0 | - | - | N/C | - | - | N/C | 4,509 | 6,892 | 52.8 |
| TUXPAN, VER. | 15,562 | 17,459 | 12.2 | 4,773 | 241 | (95.0) | - | - | N/C | 112 | - | N/C | 20,447 | 17,700 | (13.4) |
| VERACRUZ, VER. | 19,417 | 21,966 | 13.1 | 263,848 | 229,997 | (12.8) | - | - | N/C | - | - | N/C | 283,265 | 251,963 | (11.1) |
| COATZACOALCOS, VER | 8,185 | 11,705 | 43.0 | 74 | 2 | (97.3) | - | - | N/C | - | - | N/C | 8,259 | 11,707 | 41.7 |
| DOS BOCAS, TAB. | - | - | N/C | - | - | N/C | - | - | N/C | - | - | N/C | - | - | N/C |
| SEYBAPLAYA, CAMP. | - | - | N/C | - | - | N/C | - | - | N/C | - | - | N/C | - | - | N/C |
| PROGRESO, YUC. | 51,607 | 50,903 | (1.4) | 7,332 | 7,864 | 7.3 | - | - | N/C | - | - | N/C | 58,939 | 58,767 | (0.3) |
| PUERTO MORELOS, Q. ROO | - | - | N/C | 3,145 | 1,689 | (46.3) | - | - | N/C | - | - | N/C | 3,145 | 1,689 | (46.3) |
| TOTAL | 498,306 | 474,814 | (4.7) | 1,665,792 | 1,470,311 | (11.7) | 116 | 172 | 48.3 | 1,772 | 1,606 | (9.4) | 2,165,986 | 1,946,903 | (10.1) |

N/C : NO COMPARABLE

TOTAL DE CONTENEDORES OPERADOS

Enero – diciembre

Relación de TEUS llenos - vacíos

| UBICACION | 2019 | | | | 2020 | | | |
|------------------------|------------------|------------------|------------------|-------------|------------------|------------------|------------------|-------------|
| | LLENOS | VACIOS | SUMA | % VACIOS | LLENOS | VACIOS | SUMA | % VACIOS |
| PACIFICO | 3,257,331 | 1,595,780 | 4,853,111 | 32.9 | 2,996,246 | 1,464,898 | 4,461,144 | 32.8 |
| EL SAUZAL, B.C. | - | - | - | N/C | - | - | - | N/C |
| ENSENADA, B.C. | 234,023 | 103,719 | 337,742 | 30.7 | 268,582 | 116,289 | 384,871 | 30.2 |
| PICHILINGUE, B.C.S. | - | - | - | N/C | - | - | - | N/C |
| GUAYMAS, SON. | 14,131 | 6,844 | 20,975 | 32.6 | 11,688 | 4,194 | 15,882 | 26.4 |
| MAZATLAN, SIN. | 32,309 | 17,802 | 50,111 | 35.5 | 29,912 | 11,756 | 41,668 | 28.2 |
| MANZANILLO, COL. | 2,098,562 | 970,626 | 3,069,188 | 31.6 | 2,024,124 | 885,475 | 2,909,599 | 30.4 |
| LAZARO CARDENAS, MICH. | 845,267 | 473,465 | 1,318,732 | 35.9 | 635,397 | 428,278 | 1,063,675 | 40.3 |
| SALINA CRUZ, OAX. | 1,701 | 1,650 | 3,351 | 49.2 | 1,559 | 1,606 | 3,165 | 50.7 |
| PUERTO CHIAPAS | 31,338 | 21,674 | 53,012 | 40.9 | 24,984 | 17,300 | 42,284 | 40.9 |
| GOLFO - CARIBE | 1,682,565 | 570,206 | 2,252,771 | 25.3 | 1,518,327 | 482,005 | 2,000,332 | 24.1 |
| ALTAMIRA, TAMP. | 685,754 | 191,642 | 877,396 | 21.8 | 628,390 | 133,287 | 761,677 | 17.5 |
| TAMPICO, TAMP. | 7,189 | 4,509 | 11,698 | 38.5 | 8,430 | 6,892 | 15,322 | 45.0 |
| TUXPAN, VER. | 19,142 | 20,447 | 39,589 | 51.6 | 23,069 | 17,700 | 40,769 | 43.4 |
| VERACRUZ, VER. | 860,891 | 283,265 | 1,144,156 | 24.8 | 753,973 | 251,963 | 1,005,936 | 25.0 |
| COATZACOALCOS, VER. | 9,463 | 8,259 | 17,722 | 46.6 | 12,243 | 11,707 | 23,950 | 48.9 |
| DOS BOCAS, TAB. | 2 | - | 2 | N/C | - | - | - | N/C |
| SEYBAPLAYA, CAMP. | - | - | - | N/C | - | - | - | N/C |
| PROGRESO, YUC. | 94,380 | 58,939 | 153,319 | 38.4 | 88,747 | 58,767 | 147,514 | 39.8 |
| PUERTO MORELOS, Q. ROO | 5,744 | 3,145 | 8,889 | 35.4 | 3,475 | 1,689 | 5,164 | 32.7 |
| TOTAL | 4,939,896 | 2,165,986 | 7,105,882 | 30.5 | 4,514,573 | 1,946,903 | 6,461,476 | 30.1 |

N/C : NO COMPARABLE

CONTENEDORES OPERADOS POR TIPO DE MOVIMIENTO

Enero – diciembre

Cajas

| UBICACION | ALTURA | | | | | | CABOTAJE | | | | | | TOTAL | | |
|------------------------|------------------|------------------|---------------|------------------|------------------|---------------|--------------|--------------|--------------|--------------|--------------|---------------|------------------|------------------|---------------|
| | IMPORTACION | | | EXPORTACION | | | ENTRADA | | | SALIDA | | | 2019 | 2020 | % |
| | 2019 | 2020 | % | 2019 | 2020 | % | 2019 | 2020 | % | 2019 | 2020 | % | | | |
| PACIFICO | 1,445,677 | 1,323,505 | (8.5) | 1,414,723 | 1,278,206 | (9.6) | 1,727 | 1,648 | (4.6) | 3,339 | 3,165 | (5.2) | 2,865,466 | 2,606,524 | (9.0) |
| EL SAUZAL, B.C. | - | - | N/C | - | - | N/C | - | - | N/C | - | - | N/C | - | - | N/C |
| ENSENADA, B.C. | 97,699 | 109,231 | 11.8 | 95,138 | 107,139 | 12.6 | - | - | N/C | - | - | N/C | 192,837 | 216,370 | 12.2 |
| PICHILINGUE, B.C.S. | - | - | N/C | - | - | N/C | - | - | N/C | - | - | N/C | - | - | N/C |
| GUAYMAS, SON. | 6,252 | 5,552 | (11.2) | 6,686 | 5,027 | (24.8) | - | - | N/C | - | - | N/C | 12,938 | 10,579 | (18.2) |
| MAZATLAN, SIN. | 14,762 | 13,194 | (10.6) | 15,429 | 12,628 | (18.2) | 1,669 | 1,559 | (6.6) | 1,670 | 1,606 | (3.8) | 33,530 | 28,987 | (13.5) |
| MANZANILLO, COL. | 915,644 | 867,766 | (5.2) | 927,585 | 859,031 | (7.4) | 58 | 89 | 53.4 | - | - | N/C | 1,843,287 | 1,726,886 | (6.3) |
| LAZARO CARDENAS, MICH. | 396,247 | 315,642 | (20.3) | 356,781 | 283,753 | (20.5) | - | - | N/C | - | - | N/C | 753,028 | 599,395 | (20.4) |
| SALINA CRUZ, OAX. | 1,671 | 1,606 | (3.9) | - | - | N/C | - | - | N/C | 1,669 | 1,559 | (6.6) | 3,340 | 3,165 | (5.2) |
| PUERTO CHIAPAS | 13,402 | 10,514 | (21.5) | 13,104 | 10,628 | (18.9) | - | - | N/C | - | - | N/C | 26,506 | 21,142 | (20.2) |
| GOLFO - CARIBE | 651,647 | 571,640 | (12.3) | 699,215 | 619,918 | (11.3) | - | 18 | N/C | 56 | 9 | (83.9) | 1,350,918 | 1,191,585 | (11.8) |
| ALTAMIRA, TAMPS. | 245,854 | 215,862 | (12.2) | 290,039 | 251,397 | (13.3) | - | - | N/C | - | - | N/C | 535,893 | 467,259 | (12.8) |
| TAMPICO, TAMPS. | 4,003 | 4,516 | 12.8 | 3,722 | 4,403 | 18.3 | - | 5 | N/C | - | 9 | N/C | 7,725 | 8,933 | 15.6 |
| TUXPAN, VER. | 13,073 | 11,746 | (10.2) | 12,305 | 11,745 | (4.6) | - | - | N/C | 56 | - | N/C | 25,434 | 23,491 | (7.6) |
| VERACRUZ, VER. | 340,975 | 293,381 | (14.0) | 345,300 | 305,562 | (11.5) | - | - | N/C | - | - | N/C | 686,275 | 598,943 | (12.7) |
| COATZACOALCOS, VER. | 4,406 | 5,997 | 36.1 | 4,555 | 6,000 | 31.7 | - | - | N/C | - | - | N/C | 8,961 | 11,997 | 33.9 |
| DOS BOCAS, TAB. | 2 | - | N/C | - | - | N/C | - | - | N/C | - | - | N/C | 2 | - | N/C |
| SEYBAPLAYA, CAMP. | - | - | N/C | - | - | N/C | - | - | N/C | - | - | N/C | - | - | N/C |
| PROGRESO, YUC. | 40,787 | 38,800 | (4.9) | 40,562 | 39,073 | (3.7) | - | 13 | N/C | - | - | N/C | 81,349 | 77,886 | (4.3) |
| PUERTO MORELOS, Q. ROO | 2,547 | 1,338 | (47.5) | 2,732 | 1,738 | (36.4) | - | - | N/C | - | - | N/C | 5,279 | 3,076 | (41.7) |
| TOTAL | 2,097,324 | 1,895,145 | (9.6) | 2,113,938 | 1,898,124 | (10.2) | 1,727 | 1,666 | (3.5) | 3,395 | 3,174 | (6.5) | 4,216,384 | 3,798,109 | (9.9) |

N/C : NO COMPARABLE

CONTENEDORES LLENOS OPERADOS POR TIPO DE MOVIMIENTO

Enero – diciembre

Cajas de 20 pies

| UBICACION | ALTURA | | | | | | CABOTAJE | | | | | | TOTAL | | |
|------------------------|----------------|----------------|---------------|----------------|----------------|--------------|--------------|--------------|--------------|--------------|--------------|--------------|----------------|----------------|---------------|
| | IMPORTACION | | | EXPORTACION | | | ENTRADA | | | SALIDA | | | | | |
| | 2019 | 2020 | % | 2019 | 2020 | % | 2019 | 2020 | % | 2019 | 2020 | % | 2019 | 2020 | % |
| PACIFICO | 408,945 | 351,500 | (14.0) | 207,694 | 200,494 | (3.5) | 1,669 | 1,559 | (6.6) | 1,679 | 1,559 | (7.1) | 619,987 | 555,112 | (10.5) |
| EL SAUZAL, B.C. | - | - | N/C | - | - | N/C | - | - | N/C | - | - | N/C | - | - | N/C |
| ENSENADA, B.C. | 23,721 | 23,849 | 0.5 | 5,336 | 6,455 | 21.0 | - | - | N/C | - | - | N/C | 29,057 | 30,304 | 4.3 |
| PICHILINGUE, B.C.S. | - | - | N/C | - | - | N/C | - | - | N/C | - | - | N/C | - | - | N/C |
| GUAYMAS, SON. | 1,626 | 1,218 | (25.1) | 2,303 | 2,512 | 9.1 | - | - | N/C | - | - | N/C | 3,929 | 3,730 | (5.1) |
| MAZATLAN, SIN. | 3,373 | 3,107 | (7.9) | 6,467 | 5,970 | (7.7) | 1,669 | 1,559 | (6.6) | 10 | - | N/C | 11,519 | 10,636 | (7.7) |
| MANZANILLO, COL. | 291,038 | 258,505 | (11.2) | 158,692 | 162,081 | 2.1 | - | - | N/C | - | - | N/C | 449,730 | 420,586 | (6.5) |
| LAZARO CARDENAS, MICH. | 89,177 | 64,821 | (27.3) | 34,896 | 23,476 | (32.7) | - | - | N/C | - | - | N/C | 124,073 | 88,297 | (28.8) |
| SALINA CRUZ, OAX. | 10 | - | N/C | - | - | N/C | - | - | N/C | 1,669 | 1,559 | (6.6) | 1,679 | 1,559 | (7.1) |
| PUERTO CHIAPAS, CHIS. | - | - | N/C | - | - | N/C | - | - | N/C | - | - | N/C | - | - | N/C |
| GOLFO - CARIBE | 191,542 | 161,304 | (15.8) | 137,933 | 124,792 | (9.5) | - | - | N/C | - | 1 | N/C | 329,475 | 286,097 | (13.2) |
| ALTAMIRA, TAMPS. | 73,506 | 65,719 | (10.6) | 83,548 | 79,011 | (5.4) | - | - | N/C | - | - | N/C | 157,054 | 144,730 | (7.8) |
| TAMPICO, TAMPS. | 60 | 93 | 55.0 | 1,995 | 1,442 | (27.7) | - | - | N/C | - | 1 | N/C | 2,055 | 1,536 | (25.3) |
| TUXPAN, VER. | 184 | 76 | (58.7) | 5,322 | 3,049 | (42.7) | - | - | N/C | - | - | N/C | 5,506 | 3,125 | (43.2) |
| VERACRUZ, VER. | 112,750 | 91,819 | (18.6) | 45,253 | 39,952 | (11.7) | - | - | N/C | - | - | N/C | 158,003 | 131,771 | (16.6) |
| COATZACOALCOS, VER. | 1 | - | N/C | 106 | 17 | (84.0) | - | - | N/C | - | - | N/C | 107 | 17 | (84.1) |
| DOS BOCAS, TAB. | 2 | - | N/C | - | - | N/C | - | - | N/C | - | - | N/C | 2 | - | N/C |
| SEYBAPLAYA, CAMP. | - | - | N/C | - | - | N/C | - | - | N/C | - | - | N/C | - | - | N/C |
| PROGRESO, YUC. | 4,231 | 3,134 | (25.9) | 1,477 | 1,169 | (20.9) | - | - | N/C | - | - | N/C | 5,708 | 4,303 | (24.6) |
| PUERTO MORELOS, Q. ROO | 808 | 463 | (42.7) | 232 | 152 | (34.5) | - | - | N/C | - | - | N/C | 1,040 | 615 | (40.9) |
| TOTAL | 600,487 | 512,804 | (14.6) | 345,627 | 325,286 | (5.9) | 1,669 | 1,559 | (6.6) | 1,679 | 1,560 | (7.1) | 949,462 | 841,209 | (11.4) |

N/C : NO COMPARABLE

CONTENEDORES VACIOS OPERADOS POR TIPO DE MOVIMIENTO

Enero – diciembre

Cajas de 20 pies

| UBICACION | ALTURA | | | | | | CABOTAJE | | | | | | TOTAL | | |
|------------------------|---------------|---------------|---------------|----------------|----------------|---------------|----------|------|-----|--------------|--------------|--------------|----------------|----------------|---------------|
| | IMPORTACION | | | EXPORTACION | | | ENTRADA | | | SALIDA | | | 2019 | 2020 | % |
| | 2019 | 2020 | % | 2019 | 2020 | % | 2019 | 2020 | % | 2019 | 2020 | % | | | |
| PACIFICO | 30,428 | 30,440 | 0.0 | 225,746 | 164,746 | (27.0) | - | - | N/C | 1,660 | 1,606 | (3.3) | 257,834 | 196,792 | (23.7) |
| EL SAUZAL, B.C. | - | - | N/C | - | - | N/C | - | - | N/C | - | - | N/C | - | - | N/C |
| ENSENADA, B.C. | 3 | 1,822 | 60,633.3 | 18,872 | 15,743 | (16.6) | - | - | N/C | - | - | N/C | 18,875 | 17,565 | N/C |
| PICHILINGUE, B.C.S. | - | - | N/C | - | - | N/C | - | - | N/C | - | - | N/C | - | - | N/C |
| GUAYMAS, SON. | 759 | 1,446 | 90.5 | 213 | 100 | (53.1) | - | - | N/C | - | - | N/C | 972 | 1,546 | N/C |
| MAZATLAN, SIN. | 3,310 | 3,627 | 9.6 | 460 | 437 | (5.0) | - | - | N/C | 1,660 | 1,606 | (3.3) | 5,430 | 5,670 | N/C |
| MANZANILLO, COL. | 16,758 | 16,627 | (0.8) | 150,898 | 106,960 | (29.1) | - | - | N/C | - | - | N/C | 167,656 | 123,587 | N/C |
| LAZARO CARDENAS, MICH. | 7,948 | 5,312 | (33.2) | 55,303 | 41,506 | (24.9) | - | - | N/C | - | - | N/C | 63,251 | 46,818 | N/C |
| SALINA CRUZ, OAX. | 1,650 | 1,606 | (2.7) | - | - | N/C | - | - | N/C | - | - | N/C | 1,650 | 1,606 | N/C |
| PUERTO CHIAPAS | - | - | N/C | - | - | N/C | - | - | N/C | - | - | N/C | - | - | N/C |
| GOLFO - CARIBE | 27,286 | 22,240 | (18.5) | 92,304 | 74,501 | (19.3) | - | - | N/C | - | - | N/C | 119,590 | 96,741 | (19.1) |
| ALTAMIRA, TAMPS. | 16,304 | 14,099 | (13.5) | 21,032 | 14,012 | (33.4) | - | - | N/C | - | - | N/C | 37,336 | 28,111 | N/C |
| TAMPICO, TAMPS. | 1,697 | 1,006 | (40.7) | - | 2 | N/C | - | - | N/C | - | - | N/C | 1,697 | 1,008 | N/C |
| TUXPAN, VER. | 5,614 | 3,077 | (45.2) | 159 | 11 | (93.1) | - | - | N/C | - | - | N/C | 5,773 | 3,088 | N/C |
| VERACRUZ, VER. | 3,197 | 2,396 | (25.1) | 67,194 | 57,783 | (14.0) | - | - | N/C | - | - | N/C | 70,391 | 60,179 | N/C |
| COATZACOALCOS, VER. | 93 | 27 | (71.0) | - | - | N/C | - | - | N/C | - | - | N/C | 93 | 27 | N/C |
| DOS BOCAS, TAB. | - | - | N/C | - | - | N/C | - | - | N/C | - | - | N/C | - | - | N/C |
| SEYBAPLAYA, CAMP. | - | - | N/C | - | - | N/C | - | - | N/C | - | - | N/C | - | - | N/C |
| PROGRESO, YUC. | 381 | 1,635 | 329.1 | 3,290 | 2,320 | (29.5) | - | - | N/C | - | - | N/C | 3,671 | 3,955 | N/C |
| PUERTO MORELOS, Q. ROO | - | - | N/C | 629 | 373 | (40.7) | - | - | N/C | - | - | N/C | 629 | 373 | N/C |
| TOTAL | 57,714 | 52,680 | (8.7) | 318,050 | 239,247 | (24.8) | - | - | N/C | 1,660 | 1,606 | (3.3) | 377,424 | 293,533 | (22.2) |

NIC : NO COMPARABLE

CONTENEDORES LLENOS OPERADOS POR TIPO DE MOVIMIENTO

Enero – diciembre

Cajas de 40 pies

| UBICACION | ALTURA | | | | | | CABOTAJE | | | | | | TOTAL | | |
|------------------------|------------------|------------------|---------------|----------------|----------------|--------------|----------|------|-----|--------|------|-----|------------------|------------------|--------------|
| | IMPORTACION | | | EXPORTACION | | | ENTRADA | | | SALIDA | | | 2019 | 2020 | % |
| | 2019 | 2020 | % | 2019 | 2020 | % | 2019 | 2020 | % | 2019 | 2020 | % | | | |
| PACIFICO | 858,111 | 801,080 | (6.6) | 460,561 | 419,484 | (8.9) | - | 3 | N/C | - | - | N/C | 1,318,672 | 1,220,567 | (7.4) |
| EL SAUZAL, B.C. | - | - | N/C | - | - | N/C | - | - | N/C | - | - | N/C | - | - | N/C |
| ENSENADA, B.C. | 62,088 | 76,805 | 23.7 | 40,395 | 42,334 | 4.8 | - | - | N/C | - | - | N/C | 102,483 | 119,139 | 16.3 |
| PICHILINGUE, B.C.S. | - | - | N/C | - | - | N/C | - | - | N/C | - | - | N/C | - | - | N/C |
| GUAYMAS, SON. | 3,703 | 2,172 | (41.3) | 1,398 | 1,807 | 29.3 | - | - | N/C | - | - | N/C | 5,101 | 3,979 | (22.0) |
| MAZATLAN, SIN. | 6,916 | 6,142 | (11.2) | 3,479 | 3,496 | 0.5 | - | - | N/C | - | - | N/C | 10,395 | 9,638 | (7.3) |
| MANZANILLO, COL. | 521,943 | 508,452 | (2.6) | 302,473 | 293,314 | (3.0) | - | 3 | N/C | - | - | N/C | 824,416 | 801,769 | (2.7) |
| LAZARO CARDENAS, MICH. | 260,640 | 205,479 | (21.2) | 99,957 | 68,071 | (31.9) | - | - | N/C | - | - | N/C | 360,597 | 273,550 | (24.1) |
| SALINA CRUZ, OAX. | 11 | - | N/C | - | - | N/C | - | - | N/C | - | - | N/C | 11 | - | N/C |
| PUERTO CHIAPAS, CHIS. | 2,810 | 2,030 | (27.8) | 12,859 | 10,462 | (18.6) | - | - | N/C | - | - | N/C | 15,669 | 12,492 | (20.3) |
| GOLFO - CARIBE | 360,716 | 317,514 | (12.0) | 315,829 | 298,575 | (5.5) | - | 18 | N/C | - | 8 | N/C | 676,545 | 616,115 | (8.9) |
| ALTAMIRA, TAMPS. | 128,089 | 115,852 | (9.6) | 136,261 | 125,978 | (7.5) | - | - | N/C | - | - | N/C | 264,350 | 241,830 | (8.5) |
| TAMPICO, TAMPS. | 841 | 476 | (43.4) | 1,726 | 2,958 | 71.4 | - | 5 | N/C | - | 8 | N/C | 2,567 | 3,447 | 34.3 |
| TUXPAN, VER. | 2,301 | 1,402 | (39.1) | 4,517 | 8,570 | 89.7 | - | - | N/C | - | - | N/C | 6,818 | 9,972 | 46.3 |
| VERACRUZ, VER. | 216,918 | 189,381 | (12.7) | 134,526 | 121,720 | (9.5) | - | - | N/C | - | - | N/C | 351,444 | 311,101 | (11.5) |
| COATZACOALCOS, VER. | 266 | 131 | (50.8) | 4,412 | 5,982 | 35.6 | - | - | N/C | - | - | N/C | 4,678 | 6,113 | 30.7 |
| DOS BOCAS, TAB. | - | - | N/C | - | - | N/C | - | - | N/C | - | - | N/C | - | - | N/C |
| SEYBAPLAYA, CAMP. | - | - | N/C | - | - | N/C | - | - | N/C | - | - | N/C | - | - | N/C |
| PROGRESO, YUC. | 10,562 | 9,397 | (11.0) | 33,774 | 32,812 | (2.8) | - | 13 | N/C | - | - | N/C | 44,336 | 42,222 | (4.8) |
| PUERTO MORELOS, Q. ROO | 1,739 | 875 | (49.7) | 613 | 555 | (9.5) | - | - | N/C | - | - | N/C | 2,352 | 1,430 | (39.2) |
| TOTAL | 1,218,827 | 1,118,594 | (8.2) | 776,390 | 718,059 | (7.5) | - | 21 | N/C | - | 8 | N/C | 1,995,217 | 1,836,682 | (7.9) |

N/C : NO COMPARABLE

CONTENEDORES VACIOS OPERADOS POR TIPO DE MOVIMIENTO

Enero – diciembre

Cajas de 40 pies

| UBICACION | ALTURA | | | | | | CABOTAJE | | | | | | TOTAL | | |
|------------------------|----------------|----------------|--------------|----------------|----------------|---------------|-----------|-----------|-------------|-----------|----------|------------|----------------|----------------|---------------|
| | IMPORTACION | | | EXPORTACION | | | ENTRADA | | | SALIDA | | | 2019 | 2020 | % |
| | 2019 | 2020 | % | 2019 | 2020 | % | 2019 | 2020 | % | 2019 | 2020 | % | | | |
| PACIFICO | 148,193 | 140,485 | (5.2) | 520,722 | 493,482 | (5.2) | 58 | 86 | 48.3 | - | - | N/C | 668,973 | 634,053 | (5.2) |
| EL SAUZAL, B.C. | - | - | N/C | - | - | N/C | - | - | N/C | - | - | N/C | - | - | N/C |
| ENSENADA, B.C. | 11,887 | 6,755 | (43.2) | 30,535 | 42,607 | 39.5 | - | - | N/C | - | - | N/C | 42,422 | 49,362 | 16.4 |
| PICHILINGUE, B.C.S. | - | - | N/C | - | - | N/C | - | - | N/C | - | - | N/C | - | - | N/C |
| GUAYMAS, SON. | 164 | 716 | 336.6 | 2,772 | 608 | (78.1) | - | - | N/C | - | - | N/C | 2,936 | 1,324 | (54.9) |
| MAZATLAN, SIN. | 1,163 | 318 | (72.7) | 5,023 | 2,725 | (45.7) | - | - | N/C | - | - | N/C | 6,186 | 3,043 | (50.8) |
| MANZANILLO, COL. | 85,905 | 84,182 | (2.0) | 315,522 | 296,676 | (6.0) | 58 | 86 | 48.3 | - | - | N/C | 401,485 | 380,944 | (5.1) |
| LAZARO CARDENAS, MICH. | 38,482 | 40,030 | 4.0 | 166,625 | 150,700 | (9.6) | - | - | N/C | - | - | N/C | 205,107 | 190,730 | (7.0) |
| SALINA CRUZ, OAX. | - | - | N/C | - | - | N/C | - | - | N/C | - | - | N/C | - | - | N/C |
| PUERTO CHIAPAS, CHIS. | 10,592 | 8,484 | (19.9) | 245 | 166 | (32.2) | - | - | N/C | - | - | N/C | 10,837 | 8,650 | (20.2) |
| GOLFO - CARIBE | 72,103 | 70,582 | (2.1) | 153,149 | 122,050 | (20.3) | - | - | N/C | 56 | - | N/C | 225,308 | 192,632 | (14.5) |
| ALTAMIRA, TAMPS. | 27,955 | 20,192 | (27.8) | 49,198 | 32,396 | (34.2) | - | - | N/C | - | - | N/C | 77,153 | 52,588 | (31.8) |
| TAMPICO, TAMPS. | 1,405 | 2,941 | 109.3 | 1 | 1 | - | - | - | N/C | - | - | N/C | 1,406 | 2,942 | 109.2 |
| TUXPAN, VER. | 4,974 | 7,191 | 44.6 | 2,307 | 115 | (95.0) | - | - | N/C | 56 | - | N/C | 7,337 | 7,306 | (0.4) |
| VERACRUZ, VER. | 8,110 | 9,785 | 20.7 | 98,327 | 86,107 | (12.4) | - | - | N/C | - | - | N/C | 106,437 | 95,892 | (9.9) |
| COATZACOALCOS, VER. | 4,046 | 5,839 | 44.3 | 37 | 1 | (97.3) | - | - | N/C | - | - | N/C | 4,083 | 5,840 | 43.0 |
| DOS BOCAS, TAB. | - | - | N/C | - | - | N/C | - | - | N/C | - | - | N/C | - | - | N/C |
| SEYBAPLAYA, CAMP. | - | - | N/C | - | - | N/C | - | - | N/C | - | - | N/C | - | - | N/C |
| PROGRESO, YUC. | 25,613 | 24,634 | (3.8) | 2,021 | 2,772 | 37.2 | - | - | N/C | - | - | N/C | 27,634 | 27,406 | (0.8) |
| PUERTO MORELOS, Q. ROO | - | - | N/C | 1,258 | 658 | (47.7) | - | - | N/C | - | - | N/C | 1,258 | 658 | (47.7) |
| TOTAL | 220,296 | 211,067 | (4.2) | 673,871 | 615,532 | (8.7) | 58 | 86 | 48.3 | 56 | - | N/C | 894,281 | 826,685 | (7.6) |

N/C : NO COMPARABLE

Vehículos automotores

VEHICULOS TRANSPORTADOS POR VIA MARITIMA EN TRAFICO DE ALTURA *

Enero – diciembre

Unidades

| LITORAL | ALTURA | | | | TOTAL | | |
|------------------------|----------------|----------------|------------------|------------------|------------------|------------------|---------------|
| | IMPORTACION | | EXPORTACION | | 2019 | 2020 | % |
| | 2019 | 2020 | 2019 | 2020 | | | |
| PACIFICO | 353,307 | 184,702 | 265,491 | 222,425 | 618,798 | 407,127 | (34.2) |
| ENSENADA, B.C. | 120 | - | - | - | 120 | - | N/C |
| MAZATLAN, SIN. | 37,330 | 10,640 | 44,613 | 17,126 | 81,943 | 27,766 | (66.1) |
| MANZANILLO, COL. | 21,099 | 8,058 | - | - | 21,099 | 8,058 | (61.8) |
| LAZARO CARDENAS, MICH. | 294,758 | 166,004 | 188,606 | 185,989 | 483,364 | 351,993 | (27.2) |
| ACAPULCO, GRO. | - | - | 32,272 | 19,310 | 32,272 | 19,310 | (40.2) |
| GOLFO - CARIBE | 424,175 | 296,855 | 973,039 | 806,000 | 1,397,214 | 1,102,855 | (21.1) |
| ALTAMIRA, TAMPS. | 1,077 | 6,966 | 304,441 | 281,640 | 305,518 | 288,606 | (5.5) |
| TAMPICO, TAMPS. | - | - | - | - | - | - | N/C |
| TUXPAN, VER. | 145 | - | 97,006 | 55,734 | 97,151 | 55,734 | (42.6) |
| VERACRUZ, VER. | 422,953 | 289,889 | 571,592 | 468,626 | 994,545 | 758,515 | (23.7) |
| TOTAL | 777,482 | 481,557 | 1,238,530 | 1,028,425 | 2,016,012 | 1,509,982 | (25.1) |

N/C : NO COMPARABLE

* NO INCLUYE MAQUINARIA AGRICOLA

Movimiento de pasajeros en cruceros

CRUCEROS ATENDIDOS

Enero – diciembre

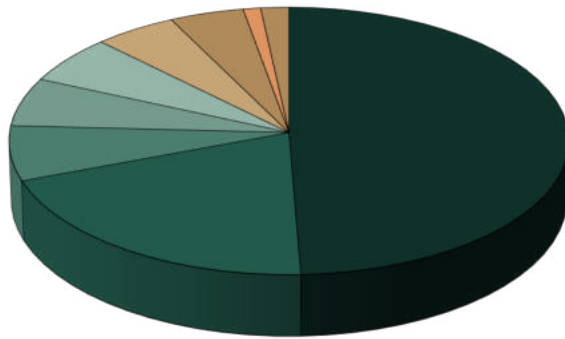
Arribos de cruceros y número de pasajeros

| UBICACION | ARRIBOS | | | PASAJEROS | | | PASAJEROS POR CRUCERO | | |
|--------------------------|--------------|------------|---------------|------------------|------------------|---------------|-----------------------|--------------|---------------|
| | 2019 | 2020 | % | 2019 | 2020 | % | 2019 | 2020 | % |
| PACIFICO | 950 | 305 | (67.9) | 2,279,310 | 589,130 | (74.2) | 2,399 | 1,931 | (19.5) |
| ENSENADA, B.C. | 269 | 62 | (77.0) | 674,469 | 134,644 | (80.0) | 2,507 | 2,172 | (13.4) |
| SAN CARLOS, B.C.S. | - | 27 | N/C | - | 2,843 | N/C | - | 105 | N/C |
| CABO SAN LUCAS, B.C.S. | 204 | 47 | (77.0) | 540,459 | 135,421 | (74.9) | 2,649 | 2,881 | 8.8 |
| LA PAZ, B.C.S. | 34 | 24 | (29.4) | 4,637 | 2,106 | (54.6) | 136 | 88 | (35.7) |
| PICHILINGUE, B.C.S. | 4 | 5 | 25.0 | 5,263 | 3,934 | (25.3) | 1,316 | 787 | (40.2) |
| PUERTO ESCONDIDO, B.C.S. | 14 | 14 | - | 1,269 | 1,098 | (13.5) | 91 | 78 | (13.5) |
| LORETO, B.C.S. | 4 | 4 | - | 6,853 | 3,669 | (46.5) | 1,713 | 917 | (46.5) |
| SANTA ROSALIA, B.C.S. | - | 2 | N/C | - | 756 | N/C | - | 378 | N/C |
| GUAYMAS, SON. | - | 3 | N/C | - | 1,037 | N/C | - | 346 | N/C |
| TOPOLOBAMPO, SIN. | - | 3 | N/C | - | 1,035 | N/C | - | 345 | N/C |
| MAZATLAN, SIN. | 127 | 31 | (75.6) | 385,895 | 104,193 | (73.0) | 3,039 | 3,361 | 10.6 |
| PUERTO VALLARTA, JAL. | 181 | 51 | (71.8) | 482,335 | 151,359 | (68.6) | 2,665 | 2,968 | 11.4 |
| MANZANILLO, COL. | 26 | 9 | (65.4) | 47,742 | 11,253 | (76.4) | 1,836 | 1,250 | (31.9) |
| ZIHUATANEJO, GRO. | 2 | 2 | - | 1,468 | 899 | (38.8) | 734 | 450 | (38.8) |
| ACAPULCO, GRO. | 29 | 4 | (86.2) | 42,647 | 5,263 | (87.7) | 1,471 | 1,316 | (10.5) |
| HUATULCO, OAX | 43 | 13 | (69.8) | 70,043 | 24,611 | (64.9) | 1,629 | 1,893 | 16.2 |
| PUERTO CHIAPAS, CHIS. | 13 | 4 | (69.2) | 16,230 | 5,009 | (69.1) | 1,248 | 1,252 | 0.3 |
| GOLFO - CARIBE | 2,001 | 560 | (72.0) | 6,647,307 | 1,703,996 | (74.4) | 3,321 | 3,042 | (8.4) |
| TAMPICO, TAMPS. | - | - | N/C | - | - | N/C | - | - | N/C |
| VERACRUZ, VER. | - | - | N/C | - | - | N/C | - | - | N/C |
| DOS BOCAS, TAB. | 3 | 2 | (33.3) | 467 | 270 | (42.2) | 156 | 135 | (13.3) |
| SEYBAPLAYA, CAMP. | 5 | 2 | (60.0) | 699 | 270 | (61.4) | 140 | 135 | (3.4) |
| PROGRESO, YUC. | 146 | 44 | (69.9) | 471,853 | 116,176 | (75.4) | 3,232 | 2,640 | (18.3) |
| PUERTO MORELOS, Q. ROO | - | - | N/C | - | - | N/C | - | - | N/C |
| PLAYA DEL CARMEN, Q. ROO | - | - | N/C | - | - | N/C | - | - | N/C |
| COZUMEL, Q. ROO | 1,366 | 371 | (72.8) | 4,569,853 | 1,132,101 | (75.2) | 3,345 | 3,051 | (8.8) |
| CANCUN, Q. ROO | - | - | N/C | - | - | N/C | - | - | N/C |
| PUNTA VENADO, Q. ROO | - | - | N/C | - | - | N/C | - | - | N/C |
| MAJAHUAL, Q. ROO | 481 | 141 | (70.7) | 1,604,435 | 455,179 | (71.6) | 3,336 | 3,228 | (3.2) |
| TOTAL | 2,951 | 865 | (70.7) | 8,926,617 | 2,293,126 | (74.3) | 3,024 | 2,651 | (12.3) |

* INCLUYE CRUCEROS ECOTURISTICOS

N/C : NO COMPARABLE

DISTRIBUCION DEL MOVIMIENTO DE CRUCEROS (PASAJEROS)



- COZUMEL, Q. ROO
- MAJAHUAL, Q. ROO
- PUERTO VALLARTA, JAL.
- CABO SAN LUCAS, B.C.S.
- ENSENADA, B.C.
- PROGRESO, YUC.
- MAZATLAN, SIN.
- HUATULCO, OAX
- OTROS

DISTRIBUCION POR PUERTO

OBSERVACIONES

- No se contabilizan los contenedores operados a costado de buque para reacomodo de carga.
- El movimiento de pasajeros se refiere, en la mayoría de los puertos, al total de la lista de pasajeros.
- Las cifras pueden variar debido a correcciones o ajustes por parte de las fuentes, por lo que es importante tomarlas con carácter de preliminares.

FUENTE

Administraciones Portuarias Integrales y Concesionarios.

Cualquier aclaración o corrección de las cifras aquí contenidas, será bienvenida en la Dirección General de Puertos, Adolfo López Mateos 1990, piso 7 Colonia Tlacopac, Alcaldía de Álvaro Obregón. Ciudad de México, C. P. 01049

Tel: 5265-3120, e-mail: dirgralpuertos@sct.gob.mx



GOBIERNO DE MÉXICO



Adolfo López Mateos 1990 piso 7, colonia Tlacopac,
alcaldía Álvaro Obregón, 01049 Ciudad de México.
www.gob.mx/sct