



COORDINACIÓN  
GENERAL DE PUERTOS  
Y MARINA MERCANTE



# INFORME ESTADISTICO MENSUAL

## MOVIMIENTO DE CARGA, BUQUES Y PASAJEROS

**Enero - mayo, 2010 - 2011** <sup>p/</sup>

p/ Datos preliminares

## C O M E N T A R I O S

- Se presenta un reporte del movimiento de carga general suelta y contenerizada, graneles, petróleo, transbordadores, vehículos automotores y cruceros, acumulado en el período enero-mayo de 2011, comparado con el mismo lapso de 2010.
- Asimismo, se presenta un reporte comparativo del movimiento costero de pasajeros atendidos en los puertos, así como el cuadro que contiene la carga de transbordadores, lo que se refleja en las cifras totales del movimiento nacional de carga.
- **Es importante especificar que las cifras de la carga general contenerizada, no incluyen la tara de los contenedores, es decir, el peso propio del contenedor.**
- En el Sistema Portuario Nacional se manejaron 115 millones 931 mil 430 toneladas de carga, siendo en el período enero-mayo del 2011, 6.9% superior en comparación con el mismo período de 2010.
- En lo que respecta al movimiento de petróleo y derivados, totalizó 56 millones 461 mil 761 toneladas, que representan el 48.7% del total nacional.
- Los graneles minerales alcanzaron 29 millones 298 mil 123 toneladas, que corresponden al 25.3% del total, los agrícolas con 3 millones 982 mil 101 toneladas participaron con un 3.4%.
- En el manejo de la carga general contenerizada se obtuvieron un total de 13 millones 948 mil 223 toneladas lo que representa el 12.0% del total nacional.
- La carga general suelta participó con el 7.0% del total nacional con 8 millones 108 mil 895 toneladas.
- En lo referente al manejo de otros fluidos diferentes al petróleo se manejaron 4 millones 132 mil 327 toneladas alcanzando el 3.6% del total de la carga manejada en el Sistema Portuario Nacional.
- En el tráfico de contenedores se operaron 1 millón 635 mil 233 TEU's, cantidad 19.5% mayor al movimiento registrado en el período enero-mayo de 2010.
- En cuanto a los pasajeros de cruceros, sumaron 2 millones 937 mil 070 atendidos en 1 mil 221 arribos, esta cifra es menor en 7.6% a la correspondiente del período enero-mayo del 2010.

# INDICE

|                                     | PAGINA |
|-------------------------------------|--------|
| MOVIMIENTO NACIONAL DE CARGA        | 1      |
| PUERTOS COMERCIALES                 | 12     |
| PETROLEO Y DERIVADOS                | 27     |
| BUQUES Y TRANSBORDADORES            | 29     |
| CONTENEDORES                        | 34     |
| VEHICULOS AUTOMOTORES               | 46     |
| MOVIMIENTO DE PASAJEROS EN CRUCEROS | 48     |

# MOVIMIENTO NACIONAL DE CARGA

<http://www.sct.gob.mx/puertos-y-marina-mercante/>

## MOVIMIENTO NACIONAL DE CARGA

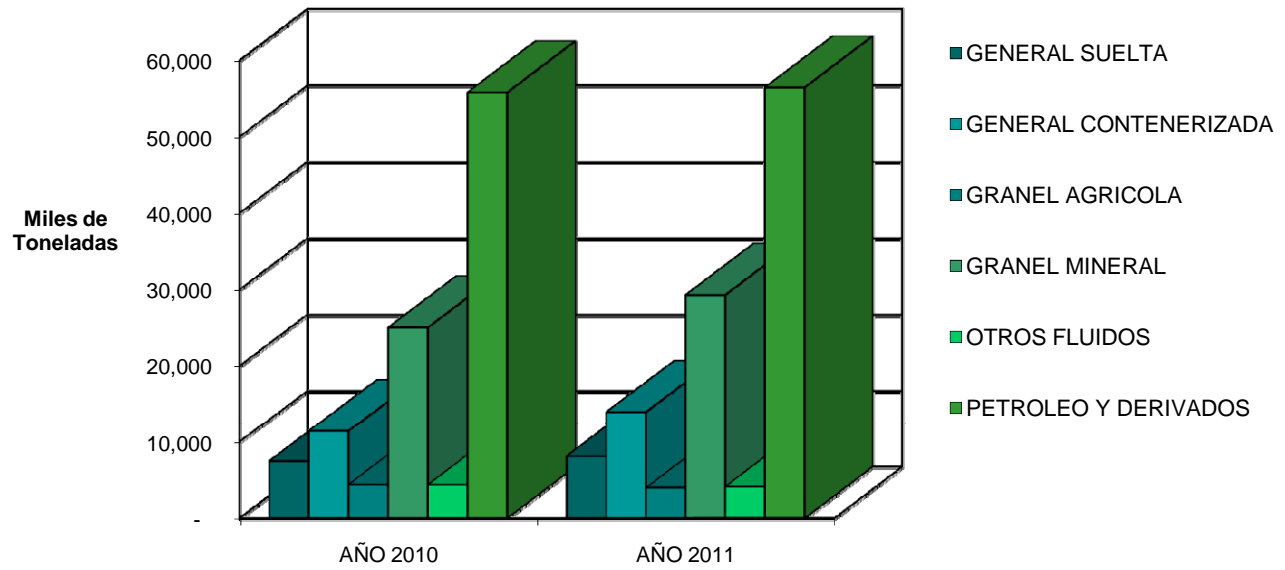
Enero - mayo

Toneladas

| TIPO DE CARGA         | ALTURA            |                   |            | CABOTAJE          |                   |            | TOTAL              |                    |            |
|-----------------------|-------------------|-------------------|------------|-------------------|-------------------|------------|--------------------|--------------------|------------|
|                       | 2010              | 2011              | %          | 2010              | 2011              | %          | 2010               | 2011               | %          |
| GENERAL SUELTA        | 3,561,675         | 3,954,759         | 11.0       | 3,893,745         | 4,154,136         | 6.7        | 7,455,420          | 8,108,895          | 8.8        |
| GENERAL CONTENERIZADA | 11,427,786        | 13,948,223        | 22.1       | -                 | -                 | N/C        | 11,427,786         | 13,948,223         | 22.1       |
| GRANEL AGRICOLA       | 4,371,989         | 3,982,101         | (8.9)      | 30,839            | -                 | N/C        | 4,402,828          | 3,982,101          | (9.6)      |
| GRANEL MINERAL        | 14,946,603        | 16,835,144        | 12.6       | 10,080,856        | 12,462,979        | 23.6       | 25,027,459         | 29,298,123         | 17.1       |
| OTROS FLUIDOS         | 4,301,490         | 4,128,014         | (4.0)      | 68,239            | 4,313             | (93.7)     | 4,369,729          | 4,132,327          | (5.4)      |
| PETROLEO Y DERIVADOS  | 40,762,933        | 42,115,380        | 3.3        | 15,037,229        | 14,346,381        | (4.6)      | 55,800,162         | 56,461,761         | 1.2        |
| <b>TOTAL</b>          | <b>79,372,476</b> | <b>84,963,621</b> | <b>7.0</b> | <b>29,110,908</b> | <b>30,967,809</b> | <b>6.4</b> | <b>108,483,384</b> | <b>115,931,430</b> | <b>6.9</b> |

N/C : NO COMPARABLE

### COMPARATIVO POR TIPO DE CARGA OPERADA (TOTAL)



RESUMEN GLOBAL

Enero - mayo, 2010 - 2011

# TOTAL POR TIPO DE CARGA

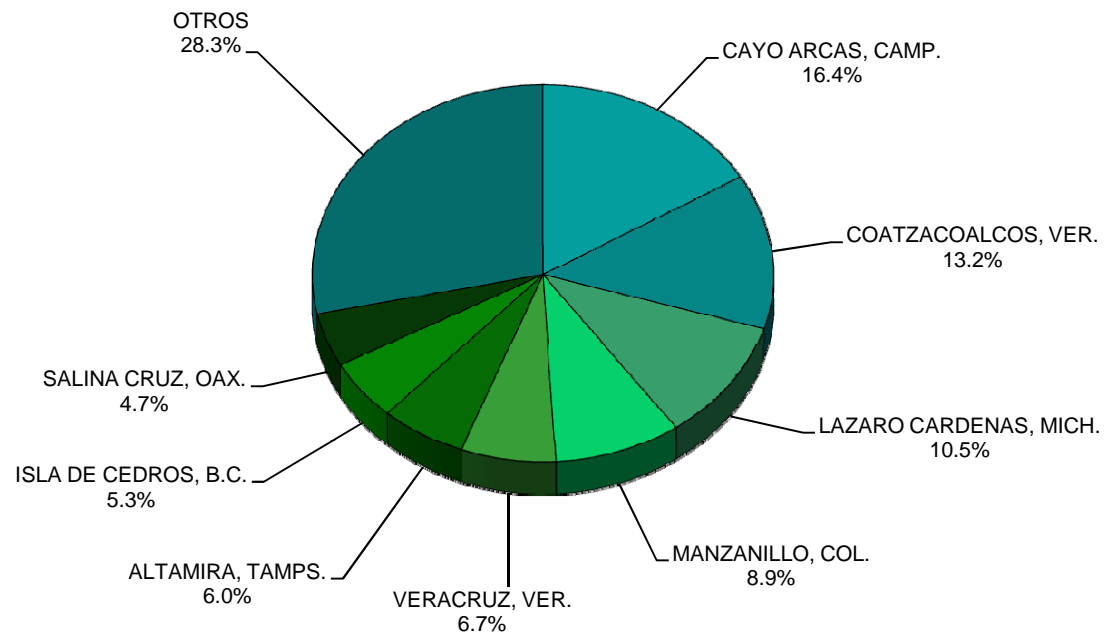
Enero - mayo

Toneladas

| UBICACION                    | GENERAL          |                  |                   |                   | GRANELES         |                  |                   |                   | PETROLEO Y DERIVADOS |                   | OTROS FLUIDOS    |                  | TOTAL              |                    |             |
|------------------------------|------------------|------------------|-------------------|-------------------|------------------|------------------|-------------------|-------------------|----------------------|-------------------|------------------|------------------|--------------------|--------------------|-------------|
|                              | SUELTA           |                  | CONTENERIZADA     |                   | AGRICOLAS        |                  | MINERALES         |                   | 2010                 | 2011              | 2010             | 2011             | 2010               | 2011               | %           |
|                              | 2010             | 2011             | 2010              | 2011              | 2010             | 2011             | 2010              | 2011              |                      |                   |                  |                  |                    |                    |             |
| <b>PACIFICO</b>              | <b>3,743,533</b> | <b>4,148,978</b> | <b>7,528,006</b>  | <b>9,415,896</b>  | <b>668,221</b>   | <b>479,712</b>   | <b>18,660,675</b> | <b>21,663,026</b> | <b>12,330,720</b>    | <b>12,516,855</b> | <b>752,559</b>   | <b>493,122</b>   | <b>43,683,714</b>  | <b>48,717,589</b>  | <b>11.5</b> |
| ROSARITO, B.C.               | -                | 500              | -                 | -                 | -                | -                | -                 | -                 | 964,363              | 1,050,924         | -                | -                | 964,363            | 1,051,424          | 9.0         |
| EL SAUZAL, B.C.              | 13,315           | 16,257           | -                 | -                 | -                | -                | 96,781            | 60,410            | 228                  | 34                | -                | -                | 110,324            | 76,701             | (30.5)      |
| ENSENADA, B.C.               | 34,306           | 18,371           | 358,394           | 360,070           | 27,260           | 160,529          | 291,750           | 198,348           | -                    | -                 | 474,113          | 180,377          | 1,185,823          | 917,695            | (22.6)      |
| ISLA DE CEDROS, B.C.         | 700              | 954              | -                 | -                 | -                | -                | 5,300,014         | 6,092,684         | -                    | -                 | -                | -                | 5,300,714          | 6,093,638          | 15.0        |
| GUERRERO NEGRO, B.C.S.       | -                | -                | -                 | -                 | -                | -                | 2,025,703         | 2,965,542         | -                    | -                 | -                | -                | 2,025,703          | 2,965,542          | 46.4        |
| SAN CARLOS, B.C.S.           | 8,067            | 24,751           | -                 | -                 | -                | -                | -                 | -                 | 58,582               | 49,829            | -                | -                | 66,649             | 74,580             | 11.9        |
| PICHILINGUE, B.C.S.          | 808,112          | 838,068          | -                 | -                 | -                | -                | -                 | -                 | 91,720               | 64,456            | -                | -                | 922,729            | 924,311            | 0.2         |
| LA PAZ, B.C.S.               | 489,796          | 466,177          | -                 | -                 | -                | -                | -                 | -                 | 388,990              | 423,104           | -                | -                | 878,786            | 889,281            | 1.2         |
| SAN JUAN DE LA COSTA, B.C.S. | -                | -                | -                 | -                 | -                | -                | 746,133           | 775,786           | -                    | -                 | -                | -                | 746,133            | 775,786            | 4.0         |
| ISLA SAN MARCOS, B.C.S.      | 1,712            | 2,277            | -                 | -                 | -                | -                | 431,076           | 636,588           | -                    | -                 | -                | -                | 432,788            | 638,865            | 47.6        |
| PUNTA SANTA MARIA, B.C.S.    | -                | -                | -                 | -                 | -                | -                | 190,372           | 197,444           | -                    | -                 | -                | -                | 190,372            | 197,444            | 3.7         |
| SANTA ROSALIA, B.C.S.        | 7,033            | 5,670            | -                 | -                 | -                | -                | -                 | -                 | -                    | -                 | -                | -                | 7,033              | 5,670              | (19.4)      |
| PUERTO LIBERTAD, SON.        | -                | -                | -                 | -                 | -                | -                | -                 | -                 | 171,241              | 286,559           | -                | -                | 171,241            | 286,559            | 67.3        |
| GUAYMAS, SON.                | 45,326           | 723              | -                 | -                 | 160,508          | 42,350           | 857,665           | 1,244,643         | 842,754              | 817,375           | 22,997           | 107,820          | 1,929,250          | 2,212,911          | 14.7        |
| TOPOLOBAMPO, SIN.            | 505,662          | 604,471          | -                 | -                 | 106,374          | 7,058            | 380,627           | 558,597           | 882,485              | 1,005,745         | -                | -                | 1,875,148          | 2,175,871          | 16.0        |
| MAZATLAN, SIN.               | 539,133          | 478,353          | 95,602            | 98,346            | -                | -                | -                 | -                 | 602,971              | 644,022           | -                | -                | 1,237,706          | 1,220,721          | (1.4)       |
| MANZANILLO, COL.             | 603,037          | 672,858          | 4,544,802         | 5,730,407         | 161,358          | 220,275          | 1,932,333         | 2,226,347         | 1,218,434            | 1,514,154         | -                | -                | 8,459,964          | 10,364,041         | 22.5        |
| LAZARO CARDENAS, MICH.       | 641,686          | 958,096          | 2,506,364         | 3,194,754         | 212,721          | 49,500           | 6,312,498         | 6,642,181         | 1,338,117            | 1,142,978         | 255,449          | 204,925          | 11,266,835         | 12,192,434         | 8.2         |
| ACAPULCO, GRO.               | 30,911           | 48,837           | -                 | -                 | -                | -                | -                 | -                 | 207,170              | 195,355           | -                | -                | 238,081            | 244,192            | 2.6         |
| SALINA CRUZ, OAX.            | 6,303            | 7,158            | 21,164            | 25,979            | -                | -                | 4,003             | -                 | 5,632,488            | 5,364,989         | -                | -                | 5,663,958          | 5,398,126          | (4.7)       |
| PUERTO CHIAPAS, CHIS.        | 8,434            | 5,457            | 1,680             | 6,340             | -                | -                | -                 | -                 | -                    | -                 | -                | -                | 10,114             | 11,797             | 16.6        |
| <b>GOLFO - CARIBE</b>        | <b>3,711,887</b> | <b>3,959,917</b> | <b>3,899,780</b>  | <b>4,532,327</b>  | <b>3,734,607</b> | <b>3,502,389</b> | <b>6,366,784</b>  | <b>7,635,097</b>  | <b>43,469,442</b>    | <b>43,944,906</b> | <b>3,617,170</b> | <b>3,639,205</b> | <b>64,799,670</b>  | <b>67,213,841</b>  | <b>3.7</b>  |
| ALTAMIRA, TAMP.              | 395,943          | 447,404          | 1,743,981         | 2,009,355         | -                | 60,000           | 1,566,343         | 2,343,759         | -                    | -                 | 2,184,511        | 2,096,245        | 5,890,778          | 6,956,763          | 18.1        |
| TAMPICO, TAMP.               | 323,265          | 239,992          | 7,824             | 994               | -                | -                | 343,467           | 456,979           | 2,959,036            | 1,940,263         | -                | 63,732           | 3,633,592          | 2,701,960          | (25.6)      |
| TUXPAN, VER.                 | 46,364           | 35,113           | -                 | 1,923             | 309,103          | 246,668          | 83,404            | 27,500            | 4,058,510            | 3,993,804         | 134,836          | 147,767          | 4,632,217          | 4,452,775          | (3.9)       |
| VERACRUZ, VER.               | 936,031          | 1,024,390        | 2,003,505         | 2,353,439         | 2,527,219        | 2,297,506        | 1,043,310         | 1,062,321         | 544,238              | 680,056           | 256,514          | 308,355          | 7,310,817          | 7,726,067          | 5.7         |
| COATZACOALCOS, VER.          | 279,433          | 435,522          | -                 | -                 | 320,288          | 383,220          | 702,109           | 788,834           | 10,640,150           | 12,696,439        | 1,013,476        | 999,728          | 12,955,456         | 15,303,743         | 18.1        |
| DOS BOCAS, TAB.              | 553,966          | 756,020          | -                 | 54                | -                | -                | 44,925            | 27,691            | 3,935,187            | 4,595,450         | 18,594           | 14,566           | 4,552,672          | 5,393,781          | 18.5        |
| FRONTERA, TAB.               | -                | 360              | -                 | -                 | -                | -                | -                 | -                 | -                    | 110               | -                | 63               | -                  | 533                | N/C         |
| CD. DEL CARMEN, CAMP.        | 264,692          | 6,142            | -                 | -                 | -                | -                | -                 | -                 | -                    | -                 | -                | -                | 264,692            | 6,142              | (97.7)      |
| SEYBAPLAYA, CAMP.            | 4,149            | 5,374            | -                 | -                 | -                | -                | -                 | -                 | -                    | -                 | -                | -                | 4,149              | 5,374              | 29.5        |
| LERMA, CAMP.                 | 376              | 345              | -                 | -                 | -                | -                | -                 | -                 | 406,236              | 211,539           | -                | -                | 406,612            | 211,884            | (47.9)      |
| CAYO ARCAS, CAMP.            | -                | -                | -                 | -                 | -                | -                | -                 | -                 | 20,163,727           | 19,056,711        | -                | -                | 20,163,727         | 19,056,711         | (5.5)       |
| PROGRESO, YUC.               | 14,414           | 17,190           | 137,117           | 157,261           | 577,997          | 514,995          | 41,000            | 45,458            | 762,358              | 770,534           | 9,239            | 8,749            | 1,542,125          | 1,514,187          | (1.8)       |
| LAS COLORADAS, YUC.          | -                | -                | -                 | -                 | -                | -                | 14,900            | 32,146            | -                    | -                 | -                | -                | 14,900             | 32,146             | 115.7       |
| PUNTA SAM, Q. ROO            | 110,269          | 118,164          | -                 | -                 | -                | -                | -                 | -                 | -                    | -                 | -                | -                | 110,269            | 118,164            | 7.2         |
| ISLA MUJERES, Q. ROO         | 114,933          | 118,164          | -                 | -                 | -                | -                | -                 | -                 | -                    | -                 | -                | -                | 114,933            | 118,164            | 2.8         |
| PUERTO MORELOS, Q. ROO       | 3,638            | 1,533            | 7,353             | 9,301             | -                | -                | -                 | -                 | -                    | -                 | -                | -                | 10,991             | 10,834             | (1.4)       |
| COZUMEL, Q. ROO              | 332,207          | 377,201          | -                 | -                 | -                | -                | -                 | -                 | -                    | -                 | -                | -                | 332,207            | 377,201            | 13.5        |
| PUNTA VENADO, Q. ROO         | 332,207          | 377,003          | -                 | -                 | -                | -                | 2,527,326         | 2,850,409         | -                    | -                 | -                | -                | 2,859,533          | 3,227,412          | 12.9        |
| <b>TOTAL</b>                 | <b>7,455,420</b> | <b>8,108,895</b> | <b>11,427,786</b> | <b>13,948,223</b> | <b>4,402,828</b> | <b>3,982,101</b> | <b>25,027,459</b> | <b>29,298,123</b> | <b>55,800,162</b>    | <b>56,461,761</b> | <b>4,369,729</b> | <b>4,132,327</b> | <b>108,483,384</b> | <b>115,931,430</b> | <b>6.9</b>  |

NIC : NO COMPARABLE

## PARTICIPACION EN EL MOVIMIENTO DE CARGA



**DISTRIBUCION POR PUERTO**

**Enero - mayo, 2011**

# ALTURA POR TIPO DE CARGA

Enero - mayo

Toneladas

| UBICACION                    | GENERAL          |                  |                   |                   | GRANELES         |                  |                   |                   | PETROLEO Y DERIVADOS |                   | OTROS FLUIDOS    |                  | TOTAL             |                   |             |
|------------------------------|------------------|------------------|-------------------|-------------------|------------------|------------------|-------------------|-------------------|----------------------|-------------------|------------------|------------------|-------------------|-------------------|-------------|
|                              | SUELTA           |                  | CONTENERIZADA     |                   | AGRICOLAS        |                  | MINERALES         |                   | 2010                 | 2011              | 2010             | 2011             | 2010              | 2011              | %           |
|                              | 2010             | 2011             | 2010              | 2011              | 2010             | 2011             | 2010              | 2011              |                      |                   |                  |                  |                   |                   |             |
| <b>PACIFICO</b>              | <b>1,329,809</b> | <b>1,758,162</b> | <b>7,528,006</b>  | <b>9,415,896</b>  | <b>637,382</b>   | <b>479,712</b>   | <b>9,068,426</b>  | <b>9,813,410</b>  | <b>3,235,271</b>     | <b>3,220,416</b>  | <b>752,559</b>   | <b>493,122</b>   | <b>22,551,453</b> | <b>25,180,718</b> | <b>11.7</b> |
| ROSARITO, B.C.               | -                | -                | -                 | -                 | -                | -                | -                 | -                 | 652,695              | 769,851           | -                | -                | 652,695           | 769,851           | 17.9        |
| EL SAUZAL, B.C.              | -                | -                | -                 | -                 | -                | -                | -                 | -                 | -                    | -                 | -                | -                | -                 | -                 | N/C         |
| ENSENADA, B.C.               | 33,459           | 15,014           | 358,394           | 360,070           | 27,260           | 160,529          | 30,000            | 38,500            | -                    | -                 | 474,113          | 180,377          | 923,226           | 754,490           | (18.3)      |
| ISLA DE CEDROS, B.C.         | -                | -                | -                 | -                 | -                | -                | 2,870,966         | 3,239,171         | -                    | -                 | -                | -                | 2,870,966         | 3,239,171         | 12.8        |
| GUERRERO NEGRO, B.C.S.       | -                | -                | -                 | -                 | -                | -                | -                 | -                 | -                    | -                 | -                | -                | -                 | -                 | N/C         |
| SAN CARLOS, B.C.S.           | -                | -                | -                 | -                 | -                | -                | -                 | -                 | -                    | -                 | -                | -                | -                 | -                 | N/C         |
| PICHILINGUE, B.C.S.          | -                | -                | -                 | -                 | -                | -                | -                 | -                 | -                    | -                 | -                | -                | -                 | -                 | N/C         |
| LA PAZ, B.C.S.               | -                | -                | -                 | -                 | -                | -                | -                 | -                 | -                    | -                 | -                | -                | -                 | -                 | N/C         |
| SAN JUAN DE LA COSTA, B.C.S. | -                | -                | -                 | -                 | -                | -                | -                 | -                 | -                    | -                 | -                | -                | -                 | -                 | N/C         |
| ISLA SAN MARCOS, B.C.S.      | -                | -                | -                 | -                 | -                | -                | 405,876           | 610,340           | -                    | -                 | -                | -                | 405,876           | 610,340           | 50.4        |
| PUNTA SANTA MARIA, B.C.S.    | -                | -                | -                 | -                 | -                | -                | 190,372           | 197,444           | -                    | -                 | -                | -                | 190,372           | 197,444           | 3.7         |
| SANTA ROSALIA, B.C.S.        | -                | -                | -                 | -                 | -                | -                | -                 | -                 | -                    | -                 | -                | -                | -                 | -                 | N/C         |
| PUERTO LIBERTAD, SON.        | -                | -                | -                 | -                 | -                | -                | -                 | -                 | -                    | 159,677           | -                | -                | -                 | -                 | N/C         |
| GUAYMAS, SON.                | -                | -                | -                 | -                 | 160,508          | 42,350           | 194,481           | 120,717           | 63,070               | 147,361           | 22,997           | 107,820          | 441,056           | 418,248           | (5.2)       |
| TOPOLOBAMPO, SIN.            | 13,307           | 8,701            | -                 | -                 | 75,535           | 7,058            | 380,627           | 512,569           | 157,372              | 231,117           | -                | -                | 626,841           | 759,445           | 21.2        |
| MAZATLAN, SIN.               | 103,391          | 70,128           | 95,602            | 98,346            | -                | -                | -                 | -                 | -                    | -                 | -                | -                | 198,993           | 168,474           | (15.3)      |
| MANZANILLO, COL.             | 507,204          | 655,144          | 4,544,802         | 5,730,407         | 161,358          | 220,275          | 947,232           | 1,229,347         | 189,029              | 237,000           | -                | -                | 6,349,625         | 8,072,173         | 27.1        |
| LAZARO CARDENAS, MICH.       | 635,234          | 953,180          | 2,506,364         | 3,194,754         | 212,721          | 49,500           | 4,044,869         | 3,865,322         | 771,128              | 737,901           | 255,449          | 204,925          | 8,425,765         | 9,005,582         | 6.9         |
| ACAPULCO, GRO.               | 30,911           | 48,837           | -                 | -                 | -                | -                | -                 | -                 | -                    | -                 | -                | -                | 30,911            | 48,837            | 58.0        |
| SALINA CRUZ, OAX.            | 6,303            | 7,158            | 21,164            | 25,979            | -                | -                | 4,003             | -                 | 1,401,977            | 937,509           | -                | -                | 1,433,447         | 970,646           | (32.3)      |
| PUERTO CHIAPAS, CHIS.        | -                | -                | 1,680             | 6,340             | -                | -                | -                 | -                 | -                    | -                 | -                | -                | 1,680             | 6,340             | 277.4       |
| <b>GOLFO - CARIBE</b>        | <b>2,231,866</b> | <b>2,196,597</b> | <b>3,899,780</b>  | <b>4,532,327</b>  | <b>3,734,607</b> | <b>3,502,389</b> | <b>5,878,177</b>  | <b>7,021,734</b>  | <b>37,527,662</b>    | <b>38,894,964</b> | <b>3,548,931</b> | <b>3,634,892</b> | <b>56,821,023</b> | <b>59,782,903</b> | <b>5.2</b>  |
| ALTAMIRA, TAMPS.             | 395,943          | 447,404          | 1,743,981         | 2,009,355         | -                | 60,000           | 1,566,343         | 2,332,752         | -                    | -                 | 2,154,943        | 2,096,245        | 5,861,210         | 6,945,756         | 18.5        |
| TAMPICO, TAMPS.              | 317,454          | 239,992          | 7,824             | 994               | -                | -                | 101,519           | 162,092           | 1,401,729            | 1,045,997         | -                | 63,732           | 1,828,526         | 1,512,807         | (17.3)      |
| TUXPAN, VER.                 | 41,955           | 28,834           | -                 | 1,923             | 309,103          | 246,668          | 83,404            | 27,500            | 3,099,163            | 3,204,157         | 134,836          | 147,767          | 3,668,461         | 3,656,849         | (0.3)       |
| VERACRUZ, VER.               | 936,031          | 1,024,390        | 2,003,505         | 2,353,439         | 2,527,219        | 2,297,506        | 1,043,310         | 1,062,321         | -                    | -                 | 256,514          | 308,355          | 6,766,579         | 7,046,011         | 4.1         |
| COATZACOALCOS, VER.          | 262,629          | 435,515          | -                 | -                 | 320,288          | 383,220          | 585,969           | 623,157           | 9,179,343            | 11,110,980        | 988,025          | 999,728          | 11,336,254        | 13,552,600        | 19.6        |
| DOS BOCAS, TAB.              | 1,340            | 3,589            | -                 | 54                | -                | -                | 42,602            | 27,493            | 3,764,111            | 4,471,348         | 5,374            | 10,316           | 3,813,427         | 4,512,800         | 18.3        |
| FRONTERA, TAB.               | -                | -                | -                 | -                 | -                | -                | -                 | -                 | -                    | -                 | -                | -                | -                 | -                 | N/C         |
| CD. DEL CARMEN, CAMP.        | 264,692          | 6,142            | -                 | -                 | -                | -                | -                 | -                 | -                    | -                 | -                | -                | 264,692           | 6,142             | (97.7)      |
| SEYBAPLAYA, CAMP.            | -                | 802              | -                 | -                 | -                | -                | -                 | -                 | -                    | -                 | -                | -                | -                 | 802               | N/C         |
| LERMA, CAMP.                 | -                | -                | -                 | -                 | -                | -                | -                 | -                 | -                    | -                 | -                | -                | -                 | -                 | N/C         |
| CAYO ARCAS, CAMP.            | -                | -                | -                 | -                 | -                | -                | -                 | -                 | 20,083,316           | 19,056,711        | -                | -                | 20,083,316        | 19,056,711        | (5.1)       |
| PROGRESO, YUC.               | 8,602            | 9,076            | 137,117           | 157,261           | 577,997          | 514,995          | 41,000            | 45,458            | -                    | 5,771             | 9,239            | 8,749            | 773,955           | 741,310           | (4.2)       |
| LAS COLORADAS, YUC.          | -                | -                | -                 | -                 | -                | -                | 14,900            | 32,146            | -                    | -                 | -                | -                | 14,900            | 32,146            | 115.7       |
| PUNTA SAM, Q. ROO            | -                | -                | -                 | -                 | -                | -                | -                 | -                 | -                    | -                 | -                | -                | -                 | -                 | N/C         |
| ISLA MUJERES, Q. ROO         | -                | -                | -                 | -                 | -                | -                | -                 | -                 | -                    | -                 | -                | -                | -                 | -                 | N/C         |
| PUERTO MORELOS, Q. ROO       | 3,220            | 853              | 7,353             | 9,301             | -                | -                | -                 | -                 | -                    | -                 | -                | -                | 10,573            | 10,154            | (4.0)       |
| COZUMEL, Q. ROO              | -                | -                | -                 | -                 | -                | -                | -                 | -                 | -                    | -                 | -                | -                | -                 | -                 | N/C         |
| PUNTA VENADO, Q. ROO         | -                | -                | -                 | -                 | -                | -                | 2,399,130         | 2,708,815         | -                    | -                 | -                | -                | 2,399,130         | 2,708,815         | 12.9        |
| <b>TOTAL</b>                 | <b>3,561,675</b> | <b>3,954,759</b> | <b>11,427,786</b> | <b>13,948,223</b> | <b>4,371,989</b> | <b>3,982,101</b> | <b>14,946,603</b> | <b>16,835,144</b> | <b>40,762,933</b>    | <b>42,115,380</b> | <b>4,301,490</b> | <b>4,128,014</b> | <b>79,372,476</b> | <b>84,963,621</b> | <b>7.0</b>  |

NIC : NO COMPARABLE

# IMPORTACION POR TIPO DE CARGA

Enero - mayo

Toneladas

| UBICACION                    | GENERAL          |                  |                  |                  | GRANELES         |                  |                  |                  | PETROLEO Y DERIVADOS |                  | OTROS FLUIDOS    |                  | TOTAL             |                   |            |
|------------------------------|------------------|------------------|------------------|------------------|------------------|------------------|------------------|------------------|----------------------|------------------|------------------|------------------|-------------------|-------------------|------------|
|                              | SUELTA           |                  | CONTENERIZADA    |                  | AGRICOLAS        |                  | MINERALES        |                  | 2010                 | 2011             | 2010             | 2011             | 2010              | 2011              | %          |
|                              | 2010             | 2011             | 2010             | 2011             | 2010             | 2011             | 2010             | 2011             |                      |                  |                  |                  |                   |                   |            |
| <b>PACIFICO</b>              | <b>641,463</b>   | <b>699,283</b>   | <b>4,216,016</b> | <b>5,269,855</b> | <b>374,079</b>   | <b>269,775</b>   | <b>3,587,626</b> | <b>3,142,135</b> | <b>1,226,644</b>     | <b>1,656,991</b> | <b>752,559</b>   | <b>354,224</b>   | <b>10,798,387</b> | <b>11,392,263</b> | <b>5.5</b> |
| ROSARITO, B.C.               | -                | -                | -                | -                | -                | -                | -                | -                | 652,695              | 769,851          | -                | -                | 652,695           | 769,851           | 17.9       |
| EL SAUZAL, B.C.              | -                | -                | -                | -                | -                | -                | -                | -                | -                    | -                | -                | -                | -                 | -                 | N/C        |
| ENSENADA, B.C.               | 32,704           | 14,314           | 117,090          | 131,521          | -                | -                | 30,000           | -                | -                    | -                | 474,113          | 118,294          | 653,907           | 264,129           | (59.6)     |
| ISLA DE CEDROS, B.C.         | -                | -                | -                | -                | -                | -                | -                | -                | -                    | -                | -                | -                | -                 | -                 | N/C        |
| GUERRERO NEGRO, B.C.S.       | -                | -                | -                | -                | -                | -                | -                | -                | -                    | -                | -                | -                | -                 | -                 | N/C        |
| SAN CARLOS, B.C.S.           | -                | -                | -                | -                | -                | -                | -                | -                | -                    | -                | -                | -                | -                 | -                 | N/C        |
| PICHILINGUE, B.C.S.          | -                | -                | -                | -                | -                | -                | -                | -                | -                    | -                | -                | -                | -                 | -                 | N/C        |
| LA PAZ, B.C.S.               | -                | -                | -                | -                | -                | -                | -                | -                | -                    | -                | -                | -                | -                 | -                 | N/C        |
| SAN JUAN DE LA COSTA, B.C.S. | -                | -                | -                | -                | -                | -                | -                | -                | -                    | -                | -                | -                | -                 | -                 | N/C        |
| ISLA SAN MARCOS, B.C.S.      | -                | -                | -                | -                | -                | -                | -                | -                | -                    | -                | -                | -                | -                 | -                 | N/C        |
| PUNTA SANTA MARIA, B.C.S.    | -                | -                | -                | -                | -                | -                | -                | -                | -                    | -                | -                | -                | -                 | -                 | N/C        |
| SANTA ROSALIA, B.C.S.        | -                | -                | -                | -                | -                | -                | -                | -                | -                    | -                | -                | -                | -                 | -                 | N/C        |
| PUERTO LIBERTAD, SON.        | -                | -                | -                | -                | -                | -                | -                | -                | -                    | 159,677          | -                | -                | -                 | 159,677           | N/C        |
| GUAYMAS, SON.                | -                | -                | -                | -                | -                | -                | 75,008           | 45,091           | 63,070               | 147,361          | 22,997           | 31,005           | 161,075           | 223,457           | 38.7       |
| TOPOLOBAMPO, SIN.            | 13,307           | 8,701            | -                | -                | -                | -                | -                | -                | 93,576               | 116,033          | 157,372          | 231,117          | 264,255           | 355,851           | 34.7       |
| MAZATLAN, SIN.               | 103,391          | 50,128           | 45,175           | 46,168           | -                | -                | -                | -                | -                    | -                | -                | -                | 148,566           | 96,296            | (35.2)     |
| MANZANILLO, COL.             | 396,796          | 466,999          | 2,783,575        | 3,362,186        | 161,358          | 220,275          | 271,184          | 370,951          | 189,029              | 237,000          | -                | -                | 3,801,942         | 4,657,411         | 22.5       |
| LAZARO CARDENAS, MICH.       | 90,336           | 152,218          | 1,268,430        | 1,724,674        | 212,721          | 49,500           | 3,113,855        | 2,610,060        | 164,478              | 111,985          | 255,449          | 204,925          | 5,105,269         | 4,853,362         | (4.9)      |
| ACAPULCO, GRO.               | -                | -                | -                | -                | -                | -                | -                | -                | -                    | -                | -                | -                | -                 | -                 | N/C        |
| SALINA CRUZ, OAX.            | 4,929            | 6,923            | 1,746            | 825              | -                | -                | 4,003            | -                | -                    | -                | -                | -                | 10,678            | 7,748             | (27.4)     |
| PUERTO CHIAPAS, CHIS.        | -                | -                | -                | 4,481            | -                | -                | -                | -                | -                    | -                | -                | -                | -                 | 4,481             | N/C        |
| <b>GOLFO - CARIBE</b>        | <b>1,335,850</b> | <b>1,146,394</b> | <b>1,777,299</b> | <b>2,057,445</b> | <b>3,728,408</b> | <b>3,206,756</b> | <b>3,021,417</b> | <b>3,697,794</b> | <b>6,588,466</b>     | <b>7,538,233</b> | <b>3,044,759</b> | <b>2,932,638</b> | <b>19,496,199</b> | <b>20,579,260</b> | <b>5.6</b> |
| ALTAMIRA, TAMPS.             | 296,990          | 356,978          | 525,485          | 617,241          | -                | 27,500           | 1,275,274        | 1,923,557        | -                    | -                | 2,154,408        | 2,096,245        | 4,252,157         | 5,021,521         | 18.1       |
| TAMPICO, TAMPS.              | 108,767          | 75,215           | 1,187            | 128              | -                | -                | 11,357           | 65,019           | 515,577              | 585,656          | -                | -                | 636,888           | 726,018           | 14.0       |
| TUXPAN, VER.                 | 18,329           | 17,313           | -                | 1,764            | 309,103          | 246,668          | 83,404           | 27,500           | 3,099,163            | 3,204,157        | 131,734          | 140,969          | 3,641,733         | 3,638,371         | (0.1)      |
| VERACRUZ, VER.               | 463,891          | 435,160          | 1,177,598        | 1,351,380        | 2,521,020        | 2,149,533        | 1,043,310        | 1,062,321        | -                    | -                | 240,608          | 279,506          | 5,446,427         | 5,277,900         | (3.1)      |
| COATZACOALCOS, VER.          | 184,614          | 250,687          | -                | -                | 320,288          | 268,060          | 524,470          | 554,951          | 2,973,726            | 3,742,649        | 503,396          | 396,853          | 4,506,494         | 5,213,200         | 15.7       |
| DOS BOCAS, TAB.              | 321              | 3,069            | -                | 54               | -                | -                | 42,602           | 27,493           | -                    | -                | 5,374            | 10,316           | 48,297            | 40,932            | (15.2)     |
| FRONTERA, TAB.               | -                | -                | -                | -                | -                | -                | -                | -                | -                    | -                | -                | -                | -                 | -                 | N/C        |
| CD. DEL CARMEN, CAMP.        | 261,050          | 6,142            | -                | -                | -                | -                | -                | -                | -                    | -                | -                | -                | 261,050           | 6,142             | (97.6)     |
| SEYBAPLAYA, CAMP.            | -                | 190              | -                | -                | -                | -                | -                | -                | -                    | -                | -                | -                | -                 | 190               | N/C        |
| LERMA, CAMP.                 | -                | -                | -                | -                | -                | -                | -                | -                | -                    | -                | -                | -                | -                 | -                 | N/C        |
| CAYO ARCAS, CAMP.            | -                | -                | -                | -                | -                | -                | -                | -                | -                    | -                | -                | -                | -                 | -                 | N/C        |
| PROGRESO, YUC.               | 681              | 972              | 66,904           | 80,364           | 577,997          | 514,995          | 41,000           | 36,953           | -                    | 5,771            | 9,239            | 8,749            | 695,821           | 647,804           | (6.9)      |
| LAS COLORADAS, YUC.          | -                | -                | -                | -                | -                | -                | -                | -                | -                    | -                | -                | -                | -                 | -                 | N/C        |
| PUNTA SAM, Q. ROO            | -                | -                | -                | -                | -                | -                | -                | -                | -                    | -                | -                | -                | -                 | -                 | N/C        |
| ISLA MUJERES, Q. ROO         | -                | -                | -                | -                | -                | -                | -                | -                | -                    | -                | -                | -                | -                 | -                 | N/C        |
| PUERTO MORELOS, Q. ROO       | 1,207            | 668              | 6,125            | 6,514            | -                | -                | -                | -                | -                    | -                | -                | -                | 7,332             | 7,182             | (2.0)      |
| COZUMEL, Q. ROO              | -                | -                | -                | -                | -                | -                | -                | -                | -                    | -                | -                | -                | -                 | -                 | N/C        |
| PUNTA VENADO, Q. ROO         | -                | -                | -                | -                | -                | -                | -                | -                | -                    | -                | -                | -                | -                 | -                 | N/C        |
| <b>TOTAL</b>                 | <b>1,977,313</b> | <b>1,845,677</b> | <b>5,993,315</b> | <b>7,327,300</b> | <b>4,102,487</b> | <b>3,476,531</b> | <b>6,609,043</b> | <b>6,839,929</b> | <b>7,815,110</b>     | <b>9,195,224</b> | <b>3,797,318</b> | <b>3,286,862</b> | <b>30,294,586</b> | <b>31,971,523</b> | <b>5.5</b> |

N/C: NO COMPARABLE

# EXPORTACION POR TIPO DE CARGA

Enero - mayo

Toneladas

| UBICACION                    | GENERAL          |                  |                  |                  | GRANELES       |                |                  |                  | PETROLEO Y DERIVADOS |                   | OTROS FLUIDOS  |                | TOTAL             |                   |             |
|------------------------------|------------------|------------------|------------------|------------------|----------------|----------------|------------------|------------------|----------------------|-------------------|----------------|----------------|-------------------|-------------------|-------------|
|                              | SUELTA           |                  | CONTENERIZADA    |                  | AGRICOLAS      |                | MINERALES        |                  | 2010                 | 2011              | 2010           | 2011           | 2010              | 2011              | %           |
|                              | 2010             | 2011             | 2010             | 2011             | 2010           | 2011           | 2010             | 2011             |                      |                   |                |                |                   |                   |             |
| <b>PACIFICO</b>              | <b>688,346</b>   | <b>1,058,879</b> | <b>3,311,990</b> | <b>4,146,041</b> | <b>263,303</b> | <b>209,937</b> | <b>5,480,800</b> | <b>6,671,275</b> | <b>2,008,627</b>     | <b>1,563,425</b>  | -              | <b>138,898</b> | <b>11,753,066</b> | <b>13,788,455</b> | <b>17.3</b> |
| ROSARITO, B.C.               | -                | -                | -                | -                | -              | -              | -                | -                | -                    | -                 | -              | -              | -                 | -                 | N/C         |
| EL SAUZAL, B.C.              | -                | -                | -                | -                | -              | -              | -                | -                | -                    | -                 | -              | -              | -                 | -                 | N/C         |
| ENSENADA, B.C.               | 755              | 700              | 241,304          | 228,549          | 27,260         | 160,529        | -                | 38,500           | -                    | -                 | -              | 62,083         | 269,319           | 490,361           | 82.1        |
| ISLA DE CEDROS, B.C.         | -                | -                | -                | -                | -              | -              | 2,870,966        | 3,239,171        | -                    | -                 | -              | -              | 2,870,966         | 3,239,171         | 12.8        |
| GUERRERO NEGRO, B.C.S.       | -                | -                | -                | -                | -              | -              | -                | -                | -                    | -                 | -              | -              | -                 | -                 | N/C         |
| SAN CARLOS, B.C.S.           | -                | -                | -                | -                | -              | -              | -                | -                | -                    | -                 | -              | -              | -                 | -                 | N/C         |
| PICHILINGUE, B.C.S.          | -                | -                | -                | -                | -              | -              | -                | -                | -                    | -                 | -              | -              | -                 | -                 | N/C         |
| LA PAZ, B.C.S.               | -                | -                | -                | -                | -              | -              | -                | -                | -                    | -                 | -              | -              | -                 | -                 | N/C         |
| SAN JUAN DE LA COSTA, B.C.S. | -                | -                | -                | -                | -              | -              | -                | -                | -                    | -                 | -              | -              | -                 | -                 | N/C         |
| ISLA SAN MARCOS, B.C.S.      | -                | -                | -                | -                | -              | -              | 405,876          | 610,340          | -                    | -                 | -              | -              | 405,876           | 610,340           | 50.4        |
| PUNTA SANTA MARIA, B.C.S.    | -                | -                | -                | -                | -              | -              | 190,372          | 197,444          | -                    | -                 | -              | -              | 190,372           | 197,444           | 3.7         |
| SANTA ROSALIA, B.C.S.        | -                | -                | -                | -                | -              | -              | -                | -                | -                    | -                 | -              | -              | -                 | -                 | N/C         |
| PUERTO LIBERTAD, SON.        | -                | -                | -                | -                | -              | -              | -                | -                | -                    | -                 | -              | -              | -                 | -                 | N/C         |
| GUAYMAS, SON.                | -                | -                | -                | -                | 160,508        | 42,350         | 119,473          | 75,626           | -                    | -                 | -              | 76,815         | 279,981           | 194,791           | (30.4)      |
| TOPOLOBAMPO, SIN.            | -                | -                | -                | -                | 75,535         | 7,058          | 287,051          | 396,536          | -                    | -                 | -              | -              | 362,586           | 403,594           | 11.3        |
| MAZATLAN, SIN.               | -                | 20,000           | 50,427           | 52,178           | -              | -              | -                | -                | -                    | -                 | -              | -              | 50,427            | 72,178            | 43.1        |
| MANZANILLO, COL.             | 110,408          | 188,145          | 1,761,227        | 2,368,221        | -              | -              | 676,048          | 858,396          | -                    | -                 | -              | -              | 2,547,683         | 3,414,762         | 34.0        |
| LAZARO CARDENAS, MICH.       | 544,898          | 800,962          | 1,237,934        | 1,470,080        | -              | -              | 931,014          | 1,255,262        | 606,650              | 625,916           | -              | -              | 3,320,496         | 4,152,220         | 25.0        |
| ACAPULCO, GRO.               | 30,911           | 48,837           | -                | -                | -              | -              | -                | -                | -                    | -                 | -              | -              | 30,911            | 48,837            | 58.0        |
| SALINA CRUZ, OAX.            | 1,374            | 235              | 19,418           | 25,154           | -              | -              | -                | -                | 1,401,977            | 937,509           | -              | -              | 1,422,769         | 962,898           | (32.3)      |
| PUERTO CHIAPAS, CHIS.        | -                | -                | 1,680            | 1,859            | -              | -              | -                | -                | -                    | -                 | -              | -              | 1,680             | 1,859             | 10.7        |
| <b>GOLFO - CARIBE</b>        | <b>896,016</b>   | <b>1,050,203</b> | <b>2,122,481</b> | <b>2,474,882</b> | <b>6,199</b>   | <b>295,633</b> | <b>2,856,760</b> | <b>3,323,940</b> | <b>30,939,196</b>    | <b>31,356,731</b> | <b>504,172</b> | <b>702,254</b> | <b>37,324,824</b> | <b>39,203,643</b> | <b>5.0</b>  |
| ALTAMIRA, TAMPS.             | 98,953           | 90,426           | 1,218,496        | 1,392,114        | -              | 32,500         | 291,069          | 409,195          | -                    | -                 | 535            | -              | 1,609,053         | 1,924,235         | 19.6        |
| TAMPICO, TAMPS.              | 208,687          | 164,777          | 6,637            | 866              | -              | -              | 90,162           | 97,073           | 886,152              | 460,341           | -              | 63,732         | 1,191,638         | 786,789           | (34.0)      |
| TUXPAN, VER.                 | 23,626           | 11,521           | -                | 159              | -              | -              | -                | -                | -                    | -                 | 3,102          | 6,798          | 26,728            | 18,478            | (30.9)      |
| VERACRUZ, VER.               | 472,140          | 589,230          | 825,907          | 1,002,059        | 6,199          | 147,973        | -                | -                | -                    | -                 | 15,906         | 28,849         | 1,320,152         | 1,768,111         | 33.9        |
| COATZACOALCOS, VER.          | 78,015           | 184,828          | -                | -                | -              | 115,160        | 61,499           | 68,206           | 6,205,617            | 7,368,331         | 484,629        | 602,875        | 6,829,760         | 8,339,400         | 22.1        |
| DOS BOCAS, TAB.              | 1,019            | 520              | -                | -                | -              | -              | -                | -                | 3,764,111            | 4,471,348         | -              | -              | 3,765,130         | 4,471,868         | 18.8        |
| FRONTERA, TAB.               | -                | -                | -                | -                | -              | -              | -                | -                | -                    | -                 | -              | -              | -                 | -                 | N/C         |
| CD. DEL CARMEN, CAMP.        | 3,642            | -                | -                | -                | -              | -              | -                | -                | -                    | -                 | -              | -              | 3,642             | -                 | N/C         |
| SEYBAPLAYA, CAMP.            | -                | 612              | -                | -                | -              | -              | -                | -                | -                    | -                 | -              | -              | -                 | 612               | N/C         |
| LERMA, CAMP.                 | -                | -                | -                | -                | -              | -              | -                | -                | -                    | -                 | -              | -              | -                 | -                 | N/C         |
| CAYO ARCAS, CAMP.            | -                | -                | -                | -                | -              | -              | -                | -                | 20,083,316           | 19,056,711        | -              | -              | 20,083,316        | 19,056,711        | (5.1)       |
| PROGRESO, YUC.               | 7,921            | 8,104            | 70,213           | 76,897           | -              | -              | -                | 8,505            | -                    | -                 | -              | -              | 78,134            | 93,506            | 19.7        |
| LAS COLORADAS, YUC.          | -                | -                | -                | -                | -              | -              | 14,900           | 32,146           | -                    | -                 | -              | -              | 14,900            | 32,146            | 115.7       |
| PUNTA SAM, Q. ROO            | -                | -                | -                | -                | -              | -              | -                | -                | -                    | -                 | -              | -              | -                 | -                 | N/C         |
| ISLA MUJERES, Q. ROO         | -                | -                | -                | -                | -              | -              | -                | -                | -                    | -                 | -              | -              | -                 | -                 | N/C         |
| PUERTO MORELOS, Q. ROO       | 2,013            | 185              | 1,228            | 2,787            | -              | -              | -                | -                | -                    | -                 | -              | -              | 3,241             | 2,972             | (8.3)       |
| COZUMEL, Q. ROO              | -                | -                | -                | -                | -              | -              | -                | -                | -                    | -                 | -              | -              | -                 | -                 | N/C         |
| PUNTA VENADO, Q. ROO         | -                | -                | -                | -                | -              | -              | 2,399,130        | 2,708,815        | -                    | -                 | -              | -              | 2,399,130         | 2,708,815         | 12.9        |
| <b>TOTAL</b>                 | <b>1,584,362</b> | <b>2,109,082</b> | <b>5,434,471</b> | <b>6,620,923</b> | <b>269,502</b> | <b>505,570</b> | <b>8,337,560</b> | <b>9,995,215</b> | <b>32,947,823</b>    | <b>32,920,156</b> | <b>504,172</b> | <b>841,152</b> | <b>49,077,890</b> | <b>52,992,098</b> | <b>8.0</b>  |

N/C : NO COMPARABLE

## CABOTAJE POR TIPO DE CARGA

Enero - mayo

Toneladas

| UBICACION                    | GENERAL          |                  |               |      | GRANELES      |      |                   |                   | PETROLEO Y DERIVADOS |                   | OTROS FLUIDOS |              | TOTAL             |                   |              |      |   |
|------------------------------|------------------|------------------|---------------|------|---------------|------|-------------------|-------------------|----------------------|-------------------|---------------|--------------|-------------------|-------------------|--------------|------|---|
|                              | SUELTA           |                  | CONTENERIZADA |      | AGRICOLAS     |      | MINERALES         |                   | 2010                 | 2011              | 2010          | 2011         | 2010              | 2011              | 2010         | 2011 | % |
|                              | 2010             | 2011             | 2010          | 2011 | 2010          | 2011 | 2010              | 2011              |                      |                   |               |              |                   |                   |              |      |   |
| <b>PACIFICO</b>              | <b>2,413,724</b> | <b>2,390,816</b> | -             | -    | <b>30,839</b> | -    | <b>9,592,249</b>  | <b>11,849,616</b> | <b>9,095,449</b>     | <b>9,296,439</b>  | -             | -            | <b>21,132,261</b> | <b>23,536,871</b> | <b>11.4</b>  |      |   |
| ROSARITO, B.C.               | -                | 500              | -             | -    | -             | -    | -                 | -                 | 311,668              | 281,073           | -             | -            | 311,668           | 281,573           | (9.7)        |      |   |
| EL SAUZAL, B.C.              | 13,315           | 16,257           | -             | -    | -             | -    | 96,781            | 60,410            | 228                  | 34                | -             | -            | 110,324           | 76,701            | (30.5)       |      |   |
| ENSENADA, B.C.               | 847              | 3,357            | -             | -    | -             | -    | 261,750           | 159,848           | -                    | -                 | -             | -            | 262,597           | 163,205           | (37.8)       |      |   |
| ISLA DE CEDROS, B.C.         | 700              | 954              | -             | -    | -             | -    | 2,429,048         | 2,853,513         | -                    | -                 | -             | -            | 2,429,748         | 2,854,467         | 17.5         |      |   |
| GUERRERO NEGRO, B.C.S.       | -                | -                | -             | -    | -             | -    | 2,025,703         | 2,965,542         | -                    | -                 | -             | -            | 2,025,703         | 2,965,542         | 46.4         |      |   |
| SAN CARLOS, B.C.S.           | 8,067            | 24,751           | -             | -    | -             | -    | -                 | -                 | 58,582               | 49,829            | -             | -            | 66,649            | 74,580            | 11.9         |      |   |
| PICHILINGUE, B.C.S.          | 808,112          | 838,068          | -             | -    | -             | -    | 91,720            | 64,456            | 22,897               | 21,787            | -             | -            | 922,729           | 924,311           | 0.2          |      |   |
| LA PAZ, B.C.S.               | 489,796          | 466,177          | -             | -    | -             | -    | -                 | -                 | 388,990              | 423,104           | -             | -            | 878,786           | 889,281           | 1.2          |      |   |
| SAN JUAN DE LA COSTA, B.C.S. | -                | -                | -             | -    | -             | -    | 746,133           | 775,786           | -                    | -                 | -             | -            | 746,133           | 775,786           | 4.0          |      |   |
| ISLA SAN MARCOS, B.C.S.      | 1,712            | 2,277            | -             | -    | -             | -    | 25,200            | 26,248            | -                    | -                 | -             | -            | 26,912            | 28,525            | 6.0          |      |   |
| PUNTA SANTA MARIA, B.C.S.    | -                | -                | -             | -    | -             | -    | -                 | -                 | -                    | -                 | -             | -            | -                 | -                 | N/C          |      |   |
| SANTA ROSALIA, B.C.S.        | 7,033            | 5,670            | -             | -    | -             | -    | -                 | -                 | -                    | -                 | -             | -            | 7,033             | 5,670             | (19.4)       |      |   |
| PUERTO LIBERTAD, SON.        | -                | -                | -             | -    | -             | -    | -                 | -                 | 171,241              | 126,882           | -             | -            | 171,241           | 126,882           | (25.9)       |      |   |
| GUAYMAS, SON.                | 45,326           | 723              | -             | -    | -             | -    | 663,184           | 1,123,926         | 779,684              | 670,014           | -             | -            | 1,488,194         | 1,794,663         | 20.6         |      |   |
| TOPOLOBAMPO, SIN.            | 492,355          | 595,770          | -             | -    | 30,839        | -    | -                 | 46,028            | 725,113              | 774,628           | -             | -            | 1,248,307         | 1,416,426         | 13.5         |      |   |
| MAZATLAN, SIN.               | 435,742          | 408,225          | -             | -    | -             | -    | -                 | -                 | 602,971              | 644,022           | -             | -            | 1,038,713         | 1,052,247         | 1.3          |      |   |
| MANZANILLO, COL.             | 95,833           | 17,714           | -             | -    | -             | -    | 985,101           | 997,000           | 1,029,405            | 1,277,154         | -             | -            | 2,110,339         | 2,291,868         | 8.6          |      |   |
| LAZARO CARDENAS, MICH.       | 6,452            | 4,916            | -             | -    | -             | -    | 2,267,629         | 2,776,859         | 566,989              | 405,077           | -             | -            | 2,841,070         | 3,186,852         | 12.2         |      |   |
| ACAPULCO, GRO.               | -                | -                | -             | -    | -             | -    | -                 | -                 | 207,170              | 195,355           | -             | -            | 207,170           | 195,355           | (5.7)        |      |   |
| SALINA CRUZ, OAX.            | -                | -                | -             | -    | -             | -    | -                 | -                 | 4,230,511            | 4,427,480         | -             | -            | 4,230,511         | 4,427,480         | 4.7          |      |   |
| PUERTO CHIAPAS, CHIS.        | 8,434            | 5,457            | -             | -    | -             | -    | -                 | -                 | -                    | -                 | -             | -            | 8,434             | 5,457             | (35.3)       |      |   |
| <b>GOLFO - CARIBE</b>        | <b>1,480,021</b> | <b>1,763,320</b> | -             | -    | -             | -    | <b>488,607</b>    | <b>613,363</b>    | <b>5,941,780</b>     | <b>5,049,942</b>  | <b>68,239</b> | <b>4,313</b> | <b>7,978,647</b>  | <b>7,430,938</b>  | <b>(6.9)</b> |      |   |
| ALTAMIRA, TAMPS.             | -                | -                | -             | -    | -             | -    | -                 | 11,007            | -                    | -                 | 29,568        | -            | 29,568            | 11,007            | (62.8)       |      |   |
| TAMPICO, TAMPS.              | 5,811            | -                | -             | -    | -             | -    | 241,948           | 294,887           | 1,557,307            | 894,266           | -             | -            | 1,805,066         | 1,189,153         | (34.1)       |      |   |
| TUXPAN, VER.                 | 4,409            | 6,279            | -             | -    | -             | -    | -                 | -                 | 959,347              | 789,647           | -             | -            | 963,756           | 795,926           | (17.4)       |      |   |
| VERACRUZ, VER.               | -                | -                | -             | -    | -             | -    | -                 | -                 | 544,238              | 680,056           | -             | -            | 544,238           | 680,056           | 25.0         |      |   |
| COATZACOALCOS, VER.          | 16,804           | 7                | -             | -    | -             | -    | 116,140           | 165,677           | 1,460,807            | 1,585,459         | 25,451        | -            | 1,619,202         | 1,751,143         | 8.1          |      |   |
| DOS BOCAS, TAB.              | 552,626          | 752,431          | -             | -    | -             | -    | 2,323             | 198               | 171,076              | 124,102           | 13,220        | 4,250        | 739,245           | 880,981           | 19.2         |      |   |
| FRONTERA, TAB.               | -                | 360              | -             | -    | -             | -    | -                 | -                 | -                    | 110               | -             | 63           | -                 | 533               | N/C          |      |   |
| CD. DEL CARMEN, CAMP.        | -                | -                | -             | -    | -             | -    | -                 | -                 | -                    | -                 | -             | -            | -                 | -                 | N/C          |      |   |
| SEYBAPLAYA, CAMP.            | 4,149            | 4,572            | -             | -    | -             | -    | -                 | -                 | -                    | -                 | -             | -            | 4,149             | 4,572             | 10.2         |      |   |
| LERMA, CAMP.                 | 376              | 345              | -             | -    | -             | -    | -                 | -                 | 406,236              | 211,539           | -             | -            | 406,612           | 211,884           | (47.9)       |      |   |
| CAYO ARCAS, CAMP.            | -                | -                | -             | -    | -             | -    | -                 | -                 | 80,411               | -                 | -             | -            | 80,411            | -                 | N/C          |      |   |
| PROGRESO, YUC.               | 5,812            | 8,114            | -             | -    | -             | -    | -                 | -                 | 762,358              | 764,763           | -             | -            | 768,170           | 772,877           | 0.6          |      |   |
| LAS COLORADAS, YUC.          | -                | -                | -             | -    | -             | -    | -                 | -                 | -                    | -                 | -             | -            | -                 | -                 | N/C          |      |   |
| PUNTA SAM, Q. ROO            | 110,269          | 118,164          | -             | -    | -             | -    | -                 | -                 | -                    | -                 | -             | -            | 110,269           | 118,164           | 7.2          |      |   |
| ISLA MUJERES, Q. ROO         | 114,933          | 118,164          | -             | -    | -             | -    | -                 | -                 | -                    | -                 | -             | -            | 114,933           | 118,164           | 2.8          |      |   |
| PUERTO MORELOS, Q. ROO       | 418              | 680              | -             | -    | -             | -    | -                 | -                 | -                    | -                 | -             | -            | 418               | 680               | 62.7         |      |   |
| COZUMEL, Q. ROO              | 332,207          | 377,201          | -             | -    | -             | -    | -                 | -                 | -                    | -                 | -             | -            | 332,207           | 377,201           | 13.5         |      |   |
| PUNTA VENADO, Q. ROO         | 332,207          | 377,003          | -             | -    | -             | -    | 128,196           | 141,594           | -                    | -                 | -             | -            | 460,403           | 518,597           | 12.6         |      |   |
| <b>TOTAL</b>                 | <b>3,893,745</b> | <b>4,154,136</b> | -             | -    | <b>30,839</b> | -    | <b>10,080,856</b> | <b>12,462,979</b> | <b>15,037,229</b>    | <b>14,346,381</b> | <b>68,239</b> | <b>4,313</b> | <b>29,110,908</b> | <b>30,967,809</b> | <b>6.4</b>   |      |   |

NC : NO COMPARABLE

# ENTRADAS POR TIPO DE CARGA

Enero - mayo

Toneladas

| UBICACION                    | GENERAL          |                  |               |      | GRANELES  |      |                  |                  | PETROLEO Y DERIVADOS |                  | OTROS FLUIDOS |           | TOTAL             |                   |              |      |   |
|------------------------------|------------------|------------------|---------------|------|-----------|------|------------------|------------------|----------------------|------------------|---------------|-----------|-------------------|-------------------|--------------|------|---|
|                              | SUELTA           |                  | CONTENERIZADA |      | AGRICOLAS |      | MINERALES        |                  | 2010                 | 2011             | 2010          | 2011      | 2010              | 2011              | 2010         | 2011 | % |
|                              | 2010             | 2011             | 2010          | 2011 | 2010      | 2011 | 2010             | 2011             |                      |                  |               |           |                   |                   |              |      |   |
| <b>PACIFICO</b>              | <b>1,257,154</b> | <b>1,249,219</b> | -             | -    | -         | -    | <b>5,146,928</b> | <b>5,920,927</b> | <b>4,617,301</b>     | <b>4,759,053</b> | -             | -         | <b>11,021,383</b> | <b>11,929,199</b> | <b>8.2</b>   |      |   |
| ROSARITO, B.C.               | -                | 500              | -             | -    | -         | -    | -                | -                | 311,668              | 281,073          | -             | -         | 311,668           | 281,573           | (9.7)        |      |   |
| EL SAUZAL, B.C.              | 11,379           | 13,839           | -             | -    | -         | -    | 96,781           | 60,410           | -                    | -                | -             | -         | 108,160           | 74,249            | (31.4)       |      |   |
| ENSENADA, B.C.               | 665              | 736              | -             | -    | -         | -    | 261,750          | 159,848          | -                    | -                | -             | -         | 262,415           | 160,584           | (38.8)       |      |   |
| ISLA DE CEDROS, B.C.         | 634              | 153              | -             | -    | -         | -    | 2,429,048        | 2,853,513        | -                    | -                | -             | -         | 2,429,682         | 2,853,666         | 17.5         |      |   |
| GUERRERO NEGRO, B.C.S.       | -                | -                | -             | -    | -         | -    | -                | -                | -                    | -                | -             | -         | -                 | -                 | N/C          |      |   |
| SAN CARLOS, B.C.S.           | 7,847            | 24,751           | -             | -    | -         | -    | -                | -                | 58,582               | 49,829           | -             | -         | 66,429            | 74,580            | 12.3         |      |   |
| PICHILINGUE, B.C.S.          | 534,048          | 548,621          | -             | -    | -         | -    | 91,720           | 64,456           | 22,897               | 21,787           | -             | -         | 648,665           | 634,864           | (2.1)        |      |   |
| LA PAZ, B.C.S.               | 282,682          | 278,587          | -             | -    | -         | -    | -                | -                | 388,990              | 423,104          | -             | -         | 671,672           | 701,691           | 4.5          |      |   |
| SAN JUAN DE LA COSTA, B.C.S. | -                | -                | -             | -    | -         | -    | -                | -                | -                    | -                | -             | -         | -                 | -                 | N/C          |      |   |
| ISLA SAN MARCOS, B.C.S.      | 1,072            | 1,392            | -             | -    | -         | -    | -                | -                | -                    | -                | -             | -         | 1,072             | 1,392             | 29.9         |      |   |
| PUNTA SANTA MARIA, B.C.S.    | -                | -                | -             | -    | -         | -    | -                | -                | -                    | -                | -             | -         | -                 | -                 | N/C          |      |   |
| SANTA ROSALIA, B.C.S.        | 4,456            | 3,106            | -             | -    | -         | -    | -                | -                | -                    | -                | -             | -         | 4,456             | 3,106             | (30.3)       |      |   |
| PUERTO LIBERTAD, SON.        | -                | -                | -             | -    | -         | -    | -                | -                | 171,241              | 126,882          | -             | -         | 171,241           | 126,882           | (25.9)       |      |   |
| GUAYMAS, SON.                | 44,474           | 185              | -             | -    | -         | -    | -                | 5,841            | 779,684              | 670,014          | -             | -         | 824,158           | 676,040           | (18.0)       |      |   |
| TOPOLOBAMPO, SIN.            | 164,974          | 198,764          | -             | -    | -         | -    | -                | -                | 701,017              | 751,629          | -             | -         | 865,991           | 950,393           | 9.7          |      |   |
| MAZATLAN, SIN.               | 196,489          | 173,128          | -             | -    | -         | -    | -                | -                | 602,971              | 644,022          | -             | -         | 799,460           | 817,150           | 2.2          |      |   |
| MANZANILLO, COL.             | -                | -                | -             | -    | -         | -    | -                | -                | 1,029,405            | 1,277,154        | -             | -         | 1,029,405         | 1,277,154         | 24.1         |      |   |
| LAZARO CARDENAS, MICH.       | -                | -                | -             | -    | -         | -    | 2,267,629        | 2,776,859        | 343,676              | 318,204          | -             | -         | 2,611,305         | 3,095,063         | 18.5         |      |   |
| ACAPULCO, GRO.               | -                | -                | -             | -    | -         | -    | -                | -                | 207,170              | 195,355          | -             | -         | 207,170           | 195,355           | (5.7)        |      |   |
| SALINA CRUZ, OAX.            | -                | -                | -             | -    | -         | -    | -                | -                | -                    | -                | -             | -         | -                 | -                 | N/C          |      |   |
| PUERTO CHIAPAS, CHIS.        | 8,434            | 5,457            | -             | -    | -         | -    | -                | -                | -                    | -                | -             | -         | 8,434             | 5,457             | (35.3)       |      |   |
| <b>GOLFO - CARIBE</b>        | <b>521,724</b>   | <b>565,869</b>   | -             | -    | -         | -    | <b>244,336</b>   | <b>307,271</b>   | <b>2,948,627</b>     | <b>2,646,574</b> | <b>33,901</b> | <b>50</b> | <b>3,748,588</b>  | <b>3,519,764</b>  | <b>(6.1)</b> |      |   |
| ALTAMIRA, TAMPS.             | -                | -                | -             | -    | -         | -    | -                | -                | -                    | -                | 29,568        | -         | 29,568            | -                 | N/C          |      |   |
| TAMPICO, TAMPS.              | -                | -                | -             | -    | -         | -    | -                | -                | 64,682               | 76,368           | -             | -         | 64,682            | 76,368            | 18.1         |      |   |
| TUXPAN, VER.                 | 920              | 2,039            | -             | -    | -         | -    | -                | -                | 959,347              | 789,647          | -             | -         | 960,267           | 791,686           | (17.6)       |      |   |
| VERACRUZ, VER.               | -                | -                | -             | -    | -         | -    | -                | -                | 544,238              | 680,056          | -             | -         | 544,238           | 680,056           | 25.0         |      |   |
| COATZACOALCOS, VER.          | 264              | -                | -             | -    | -         | -    | 116,140          | 165,677          | 40,690               | -                | -             | -         | 157,094           | 165,677           | 5.5          |      |   |
| DOS BOCAS, TAB.              | 67,366           | 56,437           | -             | -    | -         | -    | -                | -                | 171,076              | 124,102          | 4,333         | -         | 242,775           | 180,539           | (25.6)       |      |   |
| FRONTERA, TAB.               | -                | 331              | -             | -    | -         | -    | -                | -                | -                    | 99               | -             | 50        | -                 | 480               | N/C          |      |   |
| CD. DEL CARMEN, CAMP.        | -                | -                | -             | -    | -         | -    | -                | -                | -                    | -                | -             | -         | -                 | -                 | N/C          |      |   |
| SEYBAPLAYA, CAMP.            | 1,060            | 2,601            | -             | -    | -         | -    | -                | -                | -                    | -                | -             | -         | 1,060             | 2,601             | 145.4        |      |   |
| LERMA, CAMP.                 | 376              | 345              | -             | -    | -         | -    | -                | -                | 406,236              | 211,539          | -             | -         | 406,612           | 211,884           | (47.9)       |      |   |
| CAYO ARCAS, CAMP.            | -                | -                | -             | -    | -         | -    | -                | -                | -                    | -                | -             | -         | -                 | -                 | N/C          |      |   |
| PROGRESO, YUC.               | 5,812            | 8,114            | -             | -    | -         | -    | -                | -                | 762,358              | 764,763          | -             | -         | 768,170           | 772,877           | 0.6          |      |   |
| LAS COLORADAS, YUC.          | -                | -                | -             | -    | -         | -    | -                | -                | -                    | -                | -             | -         | -                 | -                 | N/C          |      |   |
| PUNTA SAM, Q. ROO            | 45,571           | 40,222           | -             | -    | -         | -    | -                | -                | -                    | -                | -             | -         | 45,571            | 40,222            | (11.7)       |      |   |
| ISLA MUJERES, Q. ROO         | 67,730           | 77,942           | -             | -    | -         | -    | -                | -                | -                    | -                | -             | -         | 67,730            | 77,942            | 15.1         |      |   |
| PUERTO MORELOS, Q. ROO       | 418              | 637              | -             | -    | -         | -    | -                | -                | -                    | -                | -             | -         | 418               | 637               | 52.4         |      |   |
| COZUMEL, Q. ROO              | 220,707          | 252,384          | -             | -    | -         | -    | -                | -                | -                    | -                | -             | -         | 220,707           | 252,384           | 14.4         |      |   |
| PUNTA VENADO, Q. ROO         | 111,500          | 124,817          | -             | -    | -         | -    | 128,196          | 141,594          | -                    | -                | -             | -         | 239,696           | 266,411           | 11.1         |      |   |
| <b>TOTAL</b>                 | <b>1,778,878</b> | <b>1,815,088</b> | -             | -    | -         | -    | <b>5,391,264</b> | <b>6,228,198</b> | <b>7,565,928</b>     | <b>7,405,627</b> | <b>33,901</b> | <b>50</b> | <b>14,769,971</b> | <b>15,448,963</b> | <b>4.6</b>   |      |   |

N/C : NO COMPARABLE

## SALIDAS POR TIPO DE CARGA

Enero - mayo

Toneladas

| UBICACION                    | GENERAL          |                  |               |      | GRANELES      |      |                  |                  | PETROLEO Y DERIVADOS |                  | OTROS FLUIDOS |              | TOTAL             |                   |              |      |   |
|------------------------------|------------------|------------------|---------------|------|---------------|------|------------------|------------------|----------------------|------------------|---------------|--------------|-------------------|-------------------|--------------|------|---|
|                              | SUELTA           |                  | CONTENERIZADA |      | AGRICOLAS     |      | MINERALES        |                  | 2010                 | 2011             | 2010          | 2011         | 2010              | 2011              | 2010         | 2011 | % |
|                              | 2010             | 2011             | 2010          | 2011 | 2010          | 2011 | 2010             | 2011             |                      |                  |               |              |                   |                   |              |      |   |
| <b>PACIFICO</b>              | <b>1,156,570</b> | <b>1,141,597</b> | -             | -    | <b>30,839</b> | -    | <b>4,445,321</b> | <b>5,928,689</b> | <b>4,478,148</b>     | <b>4,537,386</b> | -             | -            | <b>10,110,878</b> | <b>11,607,672</b> | <b>14.8</b>  |      |   |
| ROSARITO, B.C.               | -                | -                | -             | -    | -             | -    | -                | -                | -                    | -                | -             | -            | -                 | -                 | -            | N/C  |   |
| EL SAUZAL, B.C.              | 1,936            | 2,418            | -             | -    | -             | -    | -                | -                | 228                  | 34               | -             | -            | 2,164             | 2,452             | 13.3         |      |   |
| ENSENADA, B.C.               | 182              | 2,621            | -             | -    | -             | -    | -                | -                | -                    | -                | -             | -            | 182               | 2,621             | 1,340.1      |      |   |
| ISLA DE CEDROS, B.C.         | 66               | 801              | -             | -    | -             | -    | -                | -                | -                    | -                | -             | -            | 66                | 801               | 1,113.6      |      |   |
| GUERRERO NEGRO, B.C.S.       | -                | -                | -             | -    | -             | -    | 2,025,703        | 2,965,542        | -                    | -                | -             | -            | 2,025,703         | 2,965,542         | 46.4         |      |   |
| SAN CARLOS, B.C.S.           | 220              | -                | -             | -    | -             | -    | -                | -                | -                    | -                | -             | -            | 220               | -                 | N/C          |      |   |
| PICHILINGUE, B.C.S.          | 274,064          | 289,447          | -             | -    | -             | -    | -                | -                | -                    | -                | -             | -            | 274,064           | 289,447           | 5.6          |      |   |
| LA PAZ, B.C.S.               | 207,114          | 187,590          | -             | -    | -             | -    | -                | -                | -                    | -                | -             | -            | 207,114           | 187,590           | (9.4)        |      |   |
| SAN JUAN DE LA COSTA, B.C.S. | -                | -                | -             | -    | -             | -    | 746,133          | 775,786          | -                    | -                | -             | -            | 746,133           | 775,786           | 4.0          |      |   |
| ISLA SAN MARCOS, B.C.S.      | 640              | 885              | -             | -    | -             | -    | 25,200           | 26,248           | -                    | -                | -             | -            | 25,840            | 27,133            | 5.0          |      |   |
| PUNTA SANTA MARIA, B.C.S.    | -                | -                | -             | -    | -             | -    | -                | -                | -                    | -                | -             | -            | -                 | -                 | N/C          |      |   |
| SANTA ROSALIA, B.C.S.        | 2,577            | 2,564            | -             | -    | -             | -    | -                | -                | -                    | -                | -             | -            | 2,577             | 2,564             | (0.5)        |      |   |
| PUERTO LIBERTAD, SON.        | -                | -                | -             | -    | -             | -    | -                | -                | -                    | -                | -             | -            | -                 | -                 | N/C          |      |   |
| GUAYMAS, SON.                | 852              | 538              | -             | -    | -             | -    | 663,184          | 1,118,085        | -                    | -                | -             | -            | 664,036           | 1,118,623         | 68.5         |      |   |
| TOPOLOBAMPO, SIN.            | 327,381          | 397,006          | -             | -    | 30,839        | -    | -                | 46,028           | 24,096               | 22,999           | -             | -            | 382,316           | 466,033           | 21.9         |      |   |
| MAZATLAN, SIN.               | 239,253          | 235,097          | -             | -    | -             | -    | -                | -                | -                    | -                | -             | -            | 239,253           | 235,097           | (1.7)        |      |   |
| MANZANILLO, COL.             | 95,833           | 17,714           | -             | -    | -             | -    | 985,101          | 997,000          | -                    | -                | -             | -            | 1,080,934         | 1,014,714         | (6.1)        |      |   |
| LAZARO CARDENAS, MICH.       | 6,452            | 4,916            | -             | -    | -             | -    | -                | -                | 223,313              | 86,873           | -             | -            | 229,765           | 91,789            | (60.1)       |      |   |
| ACAPULCO, GRO.               | -                | -                | -             | -    | -             | -    | -                | -                | -                    | -                | -             | -            | -                 | -                 | N/C          |      |   |
| SALINA CRUZ, OAX.            | -                | -                | -             | -    | -             | -    | -                | -                | 4,230,511            | 4,427,480        | -             | -            | 4,230,511         | 4,427,480         | 4.7          |      |   |
| PUERTO CHIAPAS, CHIS.        | -                | -                | -             | -    | -             | -    | -                | -                | -                    | -                | -             | -            | -                 | -                 | N/C          |      |   |
| <b>GOLFO - CARIBE</b>        | <b>958,297</b>   | <b>1,197,451</b> | -             | -    | -             | -    | <b>244,271</b>   | <b>306,092</b>   | <b>2,993,153</b>     | <b>2,403,368</b> | <b>34,338</b> | <b>4,263</b> | <b>4,230,059</b>  | <b>3,911,174</b>  | <b>(7.5)</b> |      |   |
| ALTAMIRA, TAMPS.             | -                | -                | -             | -    | -             | -    | -                | 11,007           | -                    | -                | -             | -            | -                 | 11,007            | N/C          |      |   |
| TAMPICO, TAMPS.              | 5,811            | -                | -             | -    | -             | -    | 241,948          | 294,887          | 1,492,625            | 817,898          | -             | -            | 1,740,384         | 1,112,785         | (36.1)       |      |   |
| TUXPAN, VER.                 | 3,489            | 4,240            | -             | -    | -             | -    | -                | -                | -                    | -                | -             | -            | 3,489             | 4,240             | 21.5         |      |   |
| VERACRUZ, VER.               | -                | -                | -             | -    | -             | -    | -                | -                | -                    | -                | -             | -            | -                 | -                 | N/C          |      |   |
| COATZACOALCOS, VER.          | 16,540           | 7                | -             | -    | -             | -    | -                | -                | 1,420,117            | 1,585,459        | 25,451        | -            | 1,462,108         | 1,585,466         | 8.4          |      |   |
| DOS BOCAS, TAB.              | 485,260          | 695,994          | -             | -    | -             | -    | 2,323            | 198              | -                    | -                | 8,887         | 4,250        | 496,470           | 700,442           | 41.1         |      |   |
| FRONTERA, TAB.               | -                | 29               | -             | -    | -             | -    | -                | -                | -                    | -                | 11            | -            | -                 | 53                | N/C          |      |   |
| CD. DEL CARMEN, CAMP.        | -                | -                | -             | -    | -             | -    | -                | -                | -                    | -                | -             | -            | -                 | -                 | N/C          |      |   |
| SEYBAPLAYA, CAMP.            | 3,089            | 1,971            | -             | -    | -             | -    | -                | -                | -                    | -                | -             | -            | 3,089             | 1,971             | (36.2)       |      |   |
| LERMA, CAMP.                 | -                | -                | -             | -    | -             | -    | -                | -                | -                    | -                | -             | -            | -                 | -                 | N/C          |      |   |
| CAYO ARCAS, CAMP.            | -                | -                | -             | -    | -             | -    | -                | -                | 80,411               | -                | -             | -            | 80,411            | -                 | N/C          |      |   |
| PROGRESO, YUC.               | -                | -                | -             | -    | -             | -    | -                | -                | -                    | -                | -             | -            | -                 | -                 | N/C          |      |   |
| LAS COLORADAS, YUC           | -                | -                | -             | -    | -             | -    | -                | -                | -                    | -                | -             | -            | -                 | -                 | N/C          |      |   |
| PUNTA SAM, Q. ROO            | 64,698           | 77,942           | -             | -    | -             | -    | -                | -                | -                    | -                | -             | -            | 64,698            | 77,942            | 20.5         |      |   |
| ISLA MUJERES, Q. ROO         | 47,203           | 40,222           | -             | -    | -             | -    | -                | -                | -                    | -                | -             | -            | 47,203            | 40,222            | (14.8)       |      |   |
| PUERTO MORELOS, Q. ROO       | -                | 43               | -             | -    | -             | -    | -                | -                | -                    | -                | -             | -            | -                 | 43                | N/C          |      |   |
| COZUMEL, Q. ROO              | 111,500          | 124,817          | -             | -    | -             | -    | -                | -                | -                    | -                | -             | -            | 111,500           | 124,817           | 11.9         |      |   |
| PUNTA VENADO, Q. ROO         | 220,707          | 252,186          | -             | -    | -             | -    | -                | -                | -                    | -                | -             | -            | 220,707           | 252,186           | 14.3         |      |   |
| <b>TOTAL</b>                 | <b>2,114,867</b> | <b>2,339,048</b> | -             | -    | <b>30,839</b> | -    | <b>4,689,592</b> | <b>6,234,781</b> | <b>7,471,301</b>     | <b>6,940,754</b> | <b>34,338</b> | <b>4,263</b> | <b>14,340,937</b> | <b>15,518,846</b> | <b>8.2</b>   |      |   |

NC : NO COMPARABLE

# PUERTOS COMERCIALES

<http://www.sct.gob.mx/puertos-y-marina-mercante/>

## MOVIMIENTO NACIONAL EN PUERTOS COMERCIALES

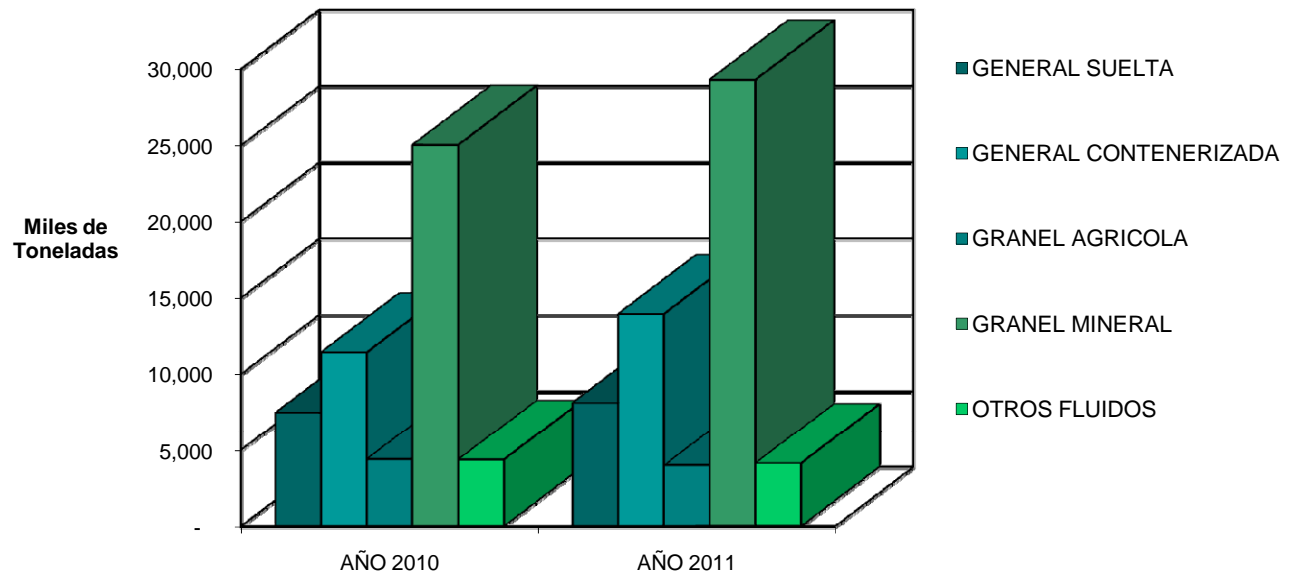
Enero - mayo

Toneladas

| TIPO DE CARGA         | ALTURA            |                   |             | CABOTAJE          |                   |             | TOTAL             |                   |             |
|-----------------------|-------------------|-------------------|-------------|-------------------|-------------------|-------------|-------------------|-------------------|-------------|
|                       | 2010              | 2011              | %           | 2010              | 2011              | %           | 2010              | 2011              | %           |
| GENERAL SUELTA        | 3,561,675         | 3,954,759         | 11.0        | 3,893,745         | 4,154,136         | 6.7         | 7,455,420         | 8,108,895         | 8.8         |
| GENERAL CONTENERIZADA | 11,427,786        | 13,948,223        | 22.1        | -                 | -                 | N/C         | 11,427,786        | 13,948,223        | 22.1        |
| GRANEL AGRICOLA       | 4,371,989         | 3,982,101         | (8.9)       | 30,839            | -                 | N/C         | 4,402,828         | 3,982,101         | (9.6)       |
| GRANEL MINERAL        | 14,946,603        | 16,835,144        | 12.6        | 10,080,856        | 12,462,979        | 23.6        | 25,027,459        | 29,298,123        | 17.1        |
| OTROS FLUIDOS         | 4,301,490         | 4,128,014         | (4.0)       | 68,239            | 4,313             | (93.7)      | 4,369,729         | 4,132,327         | (5.4)       |
| <b>TOTAL</b>          | <b>38,609,543</b> | <b>42,848,241</b> | <b>11.0</b> | <b>14,073,679</b> | <b>16,621,428</b> | <b>18.1</b> | <b>52,683,222</b> | <b>59,469,669</b> | <b>12.9</b> |

N/C : NO COMPARABLE

### COMPARATIVO POR TIPO DE CARGA OPERADA (TOTAL)



**RESUMEN GLOBAL**

**Enero - mayo, 2010 - 2011**

**TOTAL POR TIPO DE TRAFICO EN PUERTOS COMERCIALES**

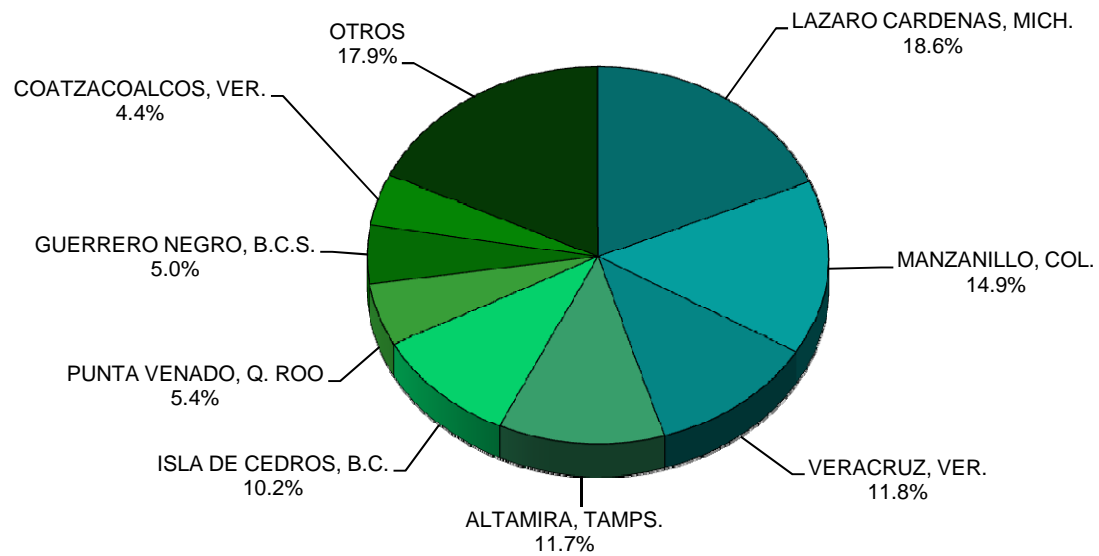
Enero - mayo

Toneladas

| UBICACION                    | ALTURA            |                   |             | CABOTAJE          |                   |             | TOTAL             |                   |             |
|------------------------------|-------------------|-------------------|-------------|-------------------|-------------------|-------------|-------------------|-------------------|-------------|
|                              | 2010              | 2011              | %           | 2010              | 2011              | %           | 2010              | 2011              | %           |
| <b>PACIFICO</b>              | <b>19,316,182</b> | <b>21,960,302</b> | <b>13.7</b> | <b>12,036,812</b> | <b>14,240,432</b> | <b>18.3</b> | <b>31,352,994</b> | <b>36,200,734</b> | <b>15.5</b> |
| ROSARITO, B.C.               | -                 | -                 | N/C         | -                 | 500               | N/C         | -                 | 500               | N/C         |
| EL SAUZAL, B.C.              | -                 | -                 | N/C         | 110,096           | 76,667            | (30.4)      | 110,096           | 76,667            | (30.4)      |
| ENSENADA, B.C.               | 923,226           | 754,490           | (18.3)      | 262,597           | 163,205           | (37.8)      | 1,185,823         | 917,695           | (22.6)      |
| ISLA DE CEDROS, B.C.         | 2,870,966         | 3,239,171         | 12.8        | 2,429,748         | 2,854,467         | 17.5        | 5,300,714         | 6,093,638         | 15.0        |
| GUERRERO NEGRO, B.C.S.       | -                 | -                 | N/C         | 2,025,703         | 2,965,542         | 46.4        | 2,025,703         | 2,965,542         | 46.4        |
| SAN CARLOS, B.C.S.           | -                 | -                 | N/C         | 8,067             | 24,751            | 206.8       | 8,067             | 24,751            | 206.8       |
| PICHILINGUE, B.C.S.          | -                 | -                 | N/C         | 899,832           | 902,524           | 0.3         | 899,832           | 902,524           | 0.3         |
| LA PAZ, B.C.S.               | -                 | -                 | N/C         | 489,796           | 466,177           | (4.8)       | 489,796           | 466,177           | (4.8)       |
| SAN JUAN DE LA COSTA, B.C.S. | -                 | -                 | N/C         | 746,133           | 775,786           | 4.0         | 746,133           | 775,786           | 4.0         |
| ISLA SAN MARCOS, B.C.S.      | 405,876           | 610,340           | 50.4        | 26,912            | 28,525            | 6.0         | 432,788           | 638,865           | 47.6        |
| PUNTA SANTA MARIA, B.C.S.    | 190,372           | 197,444           | 3.7         | -                 | -                 | N/C         | 190,372           | 197,444           | 3.7         |
| SANTA ROSALIA, B.C.S.        | -                 | -                 | N/C         | 7,033             | 5,670             | (19.4)      | 7,033             | 5,670             | (19.4)      |
| GUAYMAS, SON.                | 377,986           | 270,887           | (28.3)      | 708,510           | 1,124,649         | 58.7        | 1,086,496         | 1,395,536         | 28.4        |
| TOPOLOBAMPO, SIN.            | 469,469           | 528,328           | 12.5        | 523,194           | 641,798           | 22.7        | 992,663           | 1,170,126         | 17.9        |
| MAZATLAN, SIN.               | 198,993           | 168,474           | (15.3)      | 435,742           | 408,225           | (6.3)       | 634,735           | 576,699           | (9.1)       |
| MANZANILLO, COL.             | 6,160,596         | 7,835,173         | 27.2        | 1,080,934         | 1,014,714         | (6.1)       | 7,241,530         | 8,849,887         | 22.2        |
| LAZARO CARDENAS, MICH.       | 7,654,637         | 8,267,681         | 8.0         | 2,274,081         | 2,781,775         | 22.3        | 9,928,718         | 11,049,456        | 11.3        |
| ACAPULCO, GRO.               | 30,911            | 48,837            | 58.0        | -                 | -                 | N/C         | 30,911            | 48,837            | 58.0        |
| SALINA CRUZ, OAX.            | 31,470            | 33,137            | 5.3         | -                 | -                 | N/C         | 31,470            | 33,137            | 5.3         |
| PUERTO CHIAPAS, CHIS         | 1,680             | 6,340             | 277.4       | 8,434             | 5,457             | (35.3)      | 10,114            | 11,797            | 16.6        |
| <b>GOLFO - CARIBE</b>        | <b>19,293,361</b> | <b>20,887,939</b> | <b>8.3</b>  | <b>2,036,867</b>  | <b>2,380,996</b>  | <b>16.9</b> | <b>21,330,228</b> | <b>23,268,935</b> | <b>9.1</b>  |
| ALTAMIRA, TAMPS.             | 5,861,210         | 6,945,756         | 18.5        | 29,568            | 11,007            | (62.8)      | 5,890,778         | 6,956,763         | 18.1        |
| TAMPICO, TAMPS.              | 426,797           | 466,810           | 9.4         | 247,759           | 294,887           | 19.0        | 674,556           | 761,697           | 12.9        |
| TUXPAN, VER.                 | 569,298           | 452,692           | (20.5)      | 4,409             | 6,279             | 42.4        | 573,707           | 458,971           | (20.0)      |
| VERACRUZ, VER.               | 6,766,579         | 7,046,011         | 4.1         | -                 | -                 | N/C         | 6,766,579         | 7,046,011         | 4.1         |
| COATZACOALCOS, VER.          | 2,156,911         | 2,441,620         | 13.2        | 158,395           | 165,684           | 4.6         | 2,315,306         | 2,607,304         | 12.6        |
| DOS BOCAS, TAB.              | 49,316            | 41,452            | (15.9)      | 568,169           | 756,879           | 33.2        | 617,485           | 798,331           | 29.3        |
| FRONTERA, TAB.               | -                 | -                 | N/C         | -                 | 423               | N/C         | -                 | 423               | N/C         |
| CD. DEL CARMEN, CAMP.        | 264,692           | 6,142             | N/C         | -                 | -                 | N/C         | 264,692           | 6,142             | (97.7)      |
| SEYBAPLAYA, CAMP.            | -                 | 802               | N/C         | 4,149             | 4,572             | 10.2        | 4,149             | 5,374             | 29.5        |
| LERMA, CAMP.                 | -                 | -                 | N/C         | 376               | 345               | (8.2)       | 376               | 345               | (8.2)       |
| PROGRESO, YUC.               | 773,955           | 735,539           | (5.0)       | 5,812             | 8,114             | 39.6        | 779,767           | 743,653           | (4.6)       |
| LAS COLORADAS, YUC.          | 14,900            | 32,146            | 115.7       | -                 | -                 | N/C         | 14,900            | 32,146            | 115.7       |
| PUNTA SAM, Q. ROO            | -                 | -                 | N/C         | 110,269           | 118,164           | 7.2         | 110,269           | 118,164           | 7.2         |
| ISLA MUJERES, Q. ROO         | -                 | -                 | N/C         | 114,933           | 118,164           | 2.8         | 114,933           | 118,164           | 2.8         |
| PUERTO MORELOS, Q. ROO       | 10,573            | 10,154            | (4.0)       | 418               | 680               | 62.7        | 10,991            | 10,834            | (1.4)       |
| COZUMEL, Q. ROO              | -                 | -                 | N/C         | 332,207           | 377,201           | 13.5        | 332,207           | 377,201           | 13.5        |
| PUNTA VENADO, Q. ROO         | 2,399,130         | 2,708,815         | 12.9        | 460,403           | 518,597           | 12.6        | 2,859,533         | 3,227,412         | 12.9        |
| <b>TOTAL</b>                 | <b>38,609,543</b> | <b>42,848,241</b> | <b>11.0</b> | <b>14,073,679</b> | <b>16,621,428</b> | <b>18.1</b> | <b>52,683,222</b> | <b>59,469,669</b> | <b>12.9</b> |

N/C : NO COMPARABLE

## PARTICIPACION EN EL MOVIMIENTO DE CARGA



**DISTRIBUCION POR PUERTO**

**Enero - mayo, 2011**

**TOTAL POR TIPO DE MOVIMIENTO EN PUERTOS COMERCIALES**

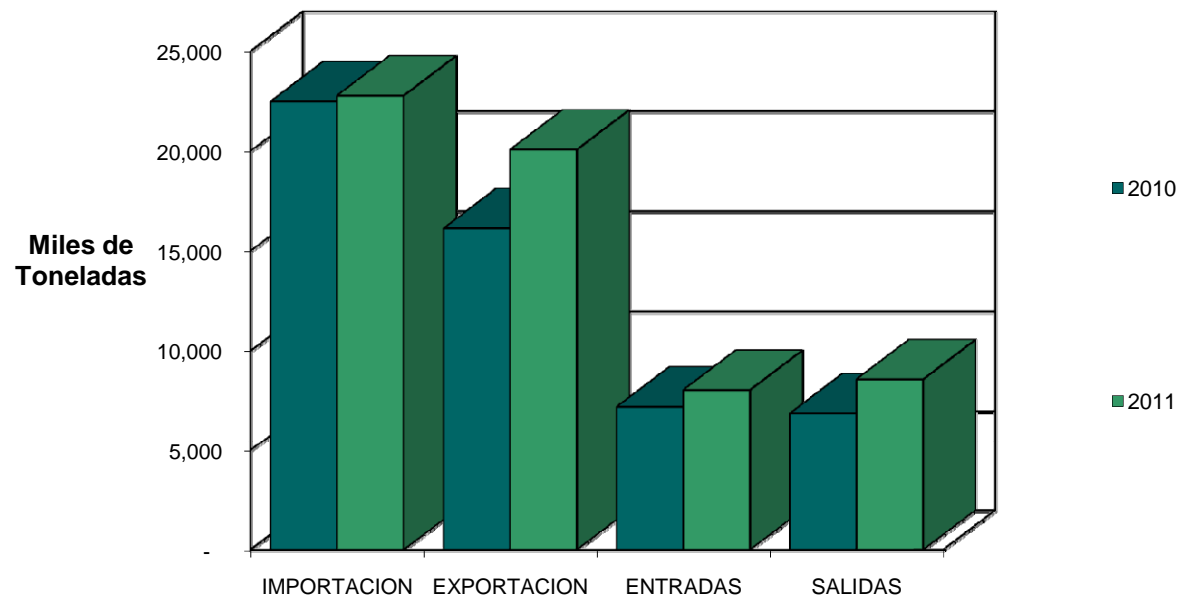
Enero - mayo

Toneladas

| UBICACION                    | ALTURA            |                   |            |                   |                   |             | CABOTAJE         |                  |             |                  |                  |             | TOTAL             |                   |             |
|------------------------------|-------------------|-------------------|------------|-------------------|-------------------|-------------|------------------|------------------|-------------|------------------|------------------|-------------|-------------------|-------------------|-------------|
|                              | IMPORTACION       |                   |            | EXPORTACION       |                   |             | ENTRADA          |                  |             | SALIDA           |                  |             |                   |                   |             |
|                              | 2010              | 2011              | %          | 2010              | 2011              | %           | 2010             | 2011             | %           | 2010             | 2011             | %           | 2010              | 2011              | %           |
| <b>PACIFICO</b>              | <b>9,571,743</b>  | <b>9,735,272</b>  | <b>1.7</b> | <b>9,744,439</b>  | <b>12,225,030</b> | <b>25.5</b> | <b>6,404,082</b> | <b>7,170,146</b> | <b>12.0</b> | <b>5,632,730</b> | <b>7,070,286</b> | <b>25.5</b> | <b>31,352,994</b> | <b>36,200,734</b> | <b>15.5</b> |
| ROSARITO, B.C.               | -                 | -                 | N/C        | -                 | -                 | N/C         | -                | 500              | N/C         | -                | -                | N/C         | -                 | 500               | N/C         |
| EL SAUZAL, B.C.              | -                 | -                 | N/C        | -                 | -                 | N/C         | 108,160          | 74,249           | (31.4)      | 1,936            | 2,418            | 24.9        | 110,096           | 76,667            | (30.4)      |
| ENSENADA, B.C.               | 653,907           | 264,129           | (59.6)     | 269,319           | 490,361           | 82.1        | 262,415          | 160,584          | (38.8)      | 182              | 2,621            | 1,340.1     | 1,185,823         | 917,695           | (22.6)      |
| ISLA DE CEDROS, B.C.         | -                 | -                 | N/C        | 2,870,966         | 3,239,171         | 12.8        | 2,429,682        | 2,853,666        | 17.5        | 66               | 801              | 1,113.6     | 5,300,714         | 6,093,638         | 15.0        |
| GUERRERO NEGRO, B.C.S.       | -                 | -                 | N/C        | -                 | -                 | N/C         | -                | -                | N/C         | 2,025,703        | 2,965,542        | 46.4        | 2,025,703         | 2,965,542         | 46.4        |
| SAN CARLOS, B.C.S.           | -                 | -                 | N/C        | -                 | -                 | N/C         | 7,847            | 24,751           | 215.4       | 220              | -                | N/C         | 8,067             | 24,751            | 206.8       |
| PICHILINGUE, B.C.S.          | -                 | -                 | N/C        | -                 | -                 | N/C         | 625,768          | 613,077          | (2.0)       | 274,064          | 289,447          | 5.6         | 899,832           | 902,524           | 0.3         |
| LA PAZ, B.C.S.               | -                 | -                 | N/C        | -                 | -                 | N/C         | 282,682          | 278,587          | (1.4)       | 207,114          | 187,590          | (9.4)       | 489,796           | 466,177           | (4.8)       |
| SAN JUAN DE LA COSTA, B.C.S. | -                 | -                 | N/C        | -                 | -                 | N/C         | -                | -                | N/C         | 746,133          | 775,786          | 4.0         | 746,133           | 775,786           | 4.0         |
| ISLA SAN MARCOS, B.C.S.      | -                 | -                 | N/C        | 405,876           | 610,340           | 50.4        | 1,072            | 1,392            | 29.9        | 25,840           | 27,133           | 5.0         | 432,788           | 638,865           | 47.6        |
| PUNTA SANTA MARIA, B.C.S.    | -                 | -                 | N/C        | 190,372           | 197,444           | 3.7         | -                | -                | N/C         | -                | -                | N/C         | 190,372           | 197,444           | 3.7         |
| SANTA ROSALIA, B.C.S.        | -                 | -                 | N/C        | -                 | -                 | N/C         | 4,456            | 3,106            | (30.3)      | 2,577            | 2,564            | (0.5)       | 7,033             | 5,670             | (19.4)      |
| GUAYMAS, SON.                | 98,005            | 76,096            | (22.4)     | 279,981           | 194,791           | (30.4)      | 44,474           | 6,026            | (86.5)      | 664,036          | 1,118,623        | 68.5        | 1,086,496         | 1,395,536         | 28.4        |
| TOPOLOBAMPO, SIN.            | 106,883           | 124,734           | 16.7       | 362,586           | 403,594           | 11.3        | 164,974          | 198,764          | 20.5        | 358,220          | 443,034          | 23.7        | 992,663           | 1,170,126         | 17.9        |
| MAZATLAN, SIN.               | 148,566           | 96,296            | (35.2)     | 50,427            | 72,178            | 43.1        | 196,489          | 173,128          | (11.9)      | 239,253          | 235,097          | (1.7)       | 634,735           | 576,699           | (9.1)       |
| MANZANILLO, COL.             | 3,612,913         | 4,420,411         | 22.4       | 2,547,683         | 3,414,762         | 34.0        | -                | -                | N/C         | 1,080,934        | 1,014,714        | (6.1)       | 7,241,530         | 8,849,887         | 22.2        |
| LAZARO CARDENAS, MICH.       | 4,940,791         | 4,741,377         | (4.0)      | 2,713,846         | 3,526,304         | 29.9        | 2,267,629        | 2,776,859        | 22.5        | 6,452            | 4,916            | (23.8)      | 9,928,718         | 11,049,456        | 11.3        |
| ACAPULCO, GRO.               | -                 | -                 | N/C        | 30,911            | 48,837            | 58.0        | -                | -                | N/C         | -                | -                | N/C         | 30,911            | 48,837            | 58.0        |
| SALINA CRUZ, OAX.            | 10,678            | 7,748             | (27.4)     | 20,792            | 25,389            | 22.1        | -                | -                | N/C         | -                | -                | N/C         | 31,470            | 33,137            | 5.3         |
| PUERTO CHIAPAS, CHIS         | -                 | 4,481             | N/C        | 1,680             | 1,859             | 10.7        | 8,434            | 5,457            | (35.3)      | -                | -                | N/C         | 10,114            | 11,797            | 16.6        |
| <b>GOLFO - CARIBE</b>        | <b>12,907,733</b> | <b>13,041,027</b> | <b>1.0</b> | <b>6,385,628</b>  | <b>7,846,912</b>  | <b>22.9</b> | <b>799,961</b>   | <b>873,190</b>   | <b>9.2</b>  | <b>1,236,906</b> | <b>1,507,806</b> | <b>21.9</b> | <b>21,330,228</b> | <b>23,268,935</b> | <b>9.1</b>  |
| ALTAMIRA, TAMPS.             | 4,252,157         | 5,021,521         | 18.1       | 1,609,053         | 1,924,235         | 19.6        | 29,568           | -                | N/C         | -                | 11,007           | N/C         | 5,890,778         | 6,956,763         | 18.1        |
| TAMPICO, TAMPS.              | 121,311           | 140,362           | 15.7       | 305,486           | 326,448           | 6.9         | -                | -                | N/C         | 247,759          | 294,887          | 19.0        | 674,556           | 761,697           | 12.9        |
| TUXPAN, VER.                 | 542,570           | 434,214           | (20.0)     | 26,728            | 18,478            | (30.9)      | 920              | 2,039            | 121.6       | 3,489            | 4,240            | 21.5        | 573,707           | 458,971           | (20.0)      |
| VERACRUZ, VER.               | 5,446,427         | 5,277,900         | (3.1)      | 1,320,152         | 1,768,111         | 33.9        | -                | -                | N/C         | -                | -                | N/C         | 6,766,579         | 7,046,011         | 4.1         |
| COATZACOALCOS, VER.          | 1,532,768         | 1,470,551         | (4.1)      | 624,143           | 971,069           | 55.6        | 116,404          | 165,677          | 42.3        | 41,991           | 7                | (100.0)     | 2,315,306         | 2,607,304         | 12.6        |
| DOS BOCAS, TAB.              | 48,297            | 40,932            | (15.2)     | 1,019             | 520               | (49.0)      | 71,699           | 56,437           | (21.3)      | 496,470          | 700,442          | 41.1        | 617,485           | 798,331           | 29.3        |
| FRONTERA, TAB.               | -                 | -                 | N/C        | -                 | -                 | N/C         | -                | 381              | N/C         | -                | 42               | N/C         | -                 | 423               | N/C         |
| CD. DEL CARMEN, CAMP.        | 261,050           | 6,142             | (97.6)     | 3,642             | -                 | N/C         | -                | -                | N/C         | -                | -                | N/C         | 264,692           | 6,142             | (97.7)      |
| SEYBAPLAYA, CAMP.            | -                 | 190               | N/C        | -                 | 612               | N/C         | 1,060            | 2,601            | 145.4       | 3,089            | 1,971            | (36.2)      | 4,149             | 5,374             | 29.5        |
| LERMA, CAMP.                 | -                 | -                 | N/C        | -                 | -                 | N/C         | 376              | 345              | (8.2)       | -                | -                | N/C         | 376               | 345               | (8.2)       |
| PROGRESO, YUC.               | 695,821           | 642,033           | (7.7)      | 78,134            | 93,506            | 19.7        | 5,812            | 8,114            | 39.6        | -                | -                | N/C         | 779,767           | 743,653           | (4.6)       |
| LAS COLORADAS, YUC.          | -                 | -                 | N/C        | 14,900            | 32,146            | 115.7       | -                | -                | N/C         | -                | -                | N/C         | 14,900            | 32,146            | 115.7       |
| PUNTA SAM, Q. ROO            | -                 | -                 | N/C        | -                 | -                 | N/C         | 45,571           | 40,222           | (11.7)      | 64,698           | 77,942           | 20.5        | 110,269           | 118,164           | 7.2         |
| ISLA MUJERES, Q. ROO         | -                 | -                 | N/C        | -                 | -                 | N/C         | 67,730           | 77,942           | 15.1        | 47,203           | 40,222           | (14.8)      | 114,933           | 118,164           | 2.8         |
| PUERTO MORELOS, Q. ROO       | 7,332             | 7,182             | (2.0)      | 3,241             | 2,972             | (8.3)       | 418              | 637              | 52.4        | -                | 43               | N/C         | 10,991            | 10,834            | (1.4)       |
| COZUMEL, Q. ROO              | -                 | -                 | N/C        | -                 | -                 | N/C         | 220,707          | 252,384          | 14.4        | 111,500          | 124,817          | 11.9        | 332,207           | 377,201           | 13.5        |
| PUNTA VENADO, Q. ROO         | -                 | -                 | N/C        | 2,399,130         | 2,708,815         | 12.9        | 239,696          | 266,411          | 11.1        | 220,707          | 252,186          | 14.3        | 2,859,533         | 3,227,412         | 12.9        |
| <b>TOTAL</b>                 | <b>22,479,476</b> | <b>22,776,299</b> | <b>1.3</b> | <b>16,130,067</b> | <b>20,071,942</b> | <b>24.4</b> | <b>7,204,043</b> | <b>8,043,336</b> | <b>11.7</b> | <b>6,869,636</b> | <b>8,578,092</b> | <b>24.9</b> | <b>52,683,222</b> | <b>59,469,669</b> | <b>12.9</b> |

N/C : NO COMPARABLE

## OPERACION PORTUARIA POR TIPO DE MOVIMIENTO



COMPARATIVO

Enero - mayo, 2010 - 2011

## TOTAL POR TIPO DE CARGA EN PUERTOS COMERCIALES

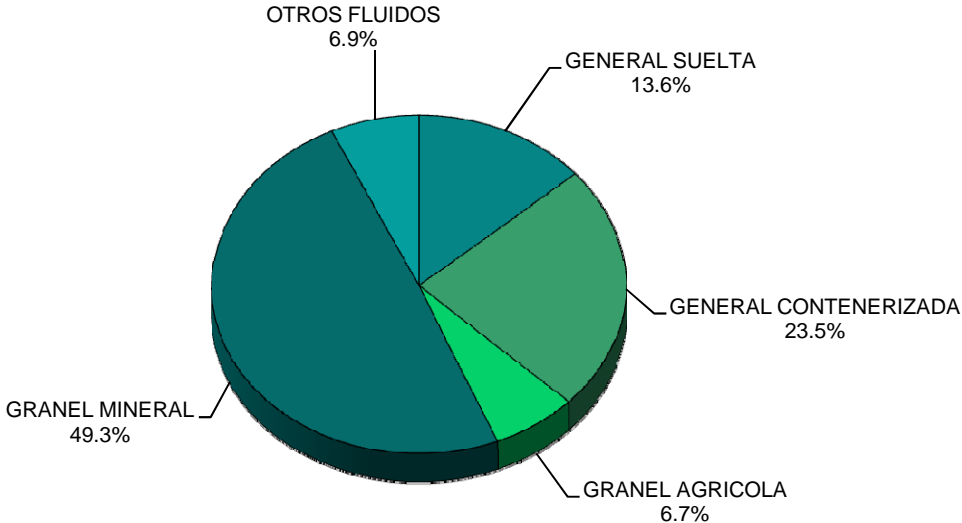
Enero - mayo

Toneladas

| UBICACION                    | GENERAL          |                  |             |                   |                   |             | GRANELES         |                  |               |                   |                   |             | OTROS FLUIDOS    |                  |               | TOTAL             |                   |             |
|------------------------------|------------------|------------------|-------------|-------------------|-------------------|-------------|------------------|------------------|---------------|-------------------|-------------------|-------------|------------------|------------------|---------------|-------------------|-------------------|-------------|
|                              | SUELTA           |                  |             | CONTENERIZADA     |                   |             | AGRICOLAS        |                  |               | MINERALES         |                   |             | 2010             | 2011             | %             | 2010              | 2011              | %           |
|                              | 2010             | 2011             | %           | 2010              | 2011              | %           | 2010             | 2011             | %             | 2010              | 2011              | %           |                  |                  |               |                   |                   |             |
| <b>PACIFICO</b>              | <b>3,743,533</b> | <b>4,148,978</b> | <b>10.8</b> | <b>7,528,006</b>  | <b>9,415,896</b>  | <b>25.1</b> | <b>668,221</b>   | <b>479,712</b>   | <b>(28.2)</b> | <b>18,660,675</b> | <b>21,663,026</b> | <b>16.1</b> | <b>752,559</b>   | <b>493,122</b>   | <b>(34.5)</b> | <b>31,352,994</b> | <b>36,200,734</b> | <b>15.5</b> |
| ROSARITO, B.C.               | -                | 500              | N/C         | -                 | -                 | N/C         | -                | -                | N/C           | -                 | -                 | N/C         | -                | -                | N/C           | -                 | 500               | N/C         |
| EL SAUZAL, B.C.              | 13,315           | 16,257           | 22.1        | -                 | -                 | N/C         | -                | -                | N/C           | 96,781            | 60,410            | (37.6)      | -                | -                | N/C           | 110,096           | 76,667            | (30.4)      |
| ENSENADA, B.C.               | 34,306           | 18,371           | (46.4)      | 358,394           | 360,070           | 0.5         | 27,260           | 160,529          | 488.9         | 291,750           | 198,348           | (32.0)      | 474,113          | 180,377          | (62.0)        | 1,185,823         | 917,695           | (22.6)      |
| ISLA DE CEDROS, B.C.         | 700              | 954              | 36.3        | -                 | -                 | N/C         | -                | -                | N/C           | 5,300,014         | 6,092,684         | 15.0        | -                | -                | N/C           | 5,300,714         | 6,093,638         | 15.0        |
| GUERRERO NEGRO, B.C.S.       | -                | -                | N/C         | -                 | -                 | N/C         | -                | -                | N/C           | 2,025,703         | 2,965,542         | 46.4        | -                | -                | N/C           | 2,025,703         | 2,965,542         | 46.4        |
| SAN CARLOS, B.C.S.           | 8,067            | 24,751           | 206.8       | -                 | -                 | N/C         | -                | -                | N/C           | -                 | -                 | N/C         | -                | -                | N/C           | 8,067             | 24,751            | 206.8       |
| PICHLINGUE, B.C.S.           | 808,112          | 838,068          | 3.7         | -                 | -                 | N/C         | -                | -                | N/C           | 91,720            | 64,456            | (29.7)      | -                | -                | N/C           | 899,832           | 902,524           | 0.3         |
| LA PAZ, B.C.S.               | 489,796          | 466,177          | (4.8)       | -                 | -                 | N/C         | -                | -                | N/C           | -                 | -                 | N/C         | -                | -                | N/C           | 489,796           | 466,177           | (4.8)       |
| SAN JUAN DE LA COSTA, B.C.S. | -                | -                | N/C         | -                 | -                 | N/C         | -                | -                | N/C           | 746,133           | 775,786           | 4.0         | -                | -                | N/C           | 746,133           | 775,786           | 4.0         |
| ISLA SAN MARCOS, B.C.S.      | 1,712            | 2,277            | 33.0        | -                 | -                 | N/C         | -                | -                | N/C           | 431,076           | 636,588           | 47.7        | -                | -                | N/C           | 432,788           | 638,865           | 47.6        |
| PUNTA SANTA MARIA, B.C.S.    | -                | -                | N/C         | -                 | -                 | N/C         | -                | -                | N/C           | 190,372           | 197,444           | 3.7         | -                | -                | N/C           | 190,372           | 197,444           | 3.7         |
| SANTA ROSALIA, B.C.S.        | 7,033            | 5,670            | (19.4)      | -                 | -                 | N/C         | -                | -                | N/C           | -                 | -                 | N/C         | -                | -                | N/C           | 7,033             | 5,670             | (19.4)      |
| GUAYMAS, SON.                | 45,326           | 723              | (98.4)      | -                 | -                 | N/C         | 160,508          | 42,350           | (73.6)        | 857,665           | 1,244,643         | 45.1        | 22,997           | 107,820          | 368.8         | 1,086,496         | 1,395,536         | 28.4        |
| TOPOLOBAMPO, SIN.            | 505,662          | 604,471          | 19.5        | -                 | -                 | N/C         | 106,374          | 7,058            | (93.4)        | 380,627           | 558,597           | 46.8        | -                | -                | N/C           | 992,663           | 1,170,126         | 17.9        |
| MAZATLAN, SIN.               | 539,133          | 478,353          | (11.3)      | 95,602            | 98,346            | 2.9         | -                | -                | N/C           | -                 | -                 | N/C         | -                | -                | N/C           | 634,735           | 576,699           | (9.1)       |
| MANZANILLO, COL.             | 603,037          | 672,858          | 11.6        | 4,544,802         | 5,730,407         | 26.1        | 161,358          | 220,275          | 36.5          | 1,932,333         | 2,226,347         | 15.2        | -                | -                | N/C           | 7,241,530         | 8,849,887         | 22.2        |
| LAZARO CARDENAS, MICH.       | 641,686          | 958,096          | 49.3        | 2,506,364         | 3,194,754         | 27.5        | 212,721          | 49,500           | (76.7)        | 6,312,498         | 6,642,181         | 5.2         | 255,449          | 204,925          | (19.8)        | 9,928,718         | 11,049,456        | 11.3        |
| ACAPULCO, GRO.               | 30,911           | 48,837           | 58.0        | -                 | -                 | N/C         | -                | -                | N/C           | -                 | -                 | N/C         | -                | -                | N/C           | 30,911            | 48,837            | 58.0        |
| SALINA CRUZ, OAX.            | 6,303            | 7,158            | 13.6        | 21,164            | 25,979            | 22.8        | -                | -                | N/C           | 4,003             | -                 | N/C         | -                | -                | N/C           | 31,470            | 33,137            | 5.3         |
| PUERTO CHIAPAS, CHIS         | 8,434            | 5,457            | (35.3)      | 1,680             | 6,340             | 277.4       | -                | -                | N/C           | -                 | -                 | N/C         | -                | -                | N/C           | 10,114            | 11,797            | 16.6        |
| <b>GOLFO - CARIBE</b>        | <b>3,711,887</b> | <b>3,959,917</b> | <b>6.7</b>  | <b>3,899,780</b>  | <b>4,532,327</b>  | <b>16.2</b> | <b>3,734,607</b> | <b>3,502,389</b> | <b>(6.2)</b>  | <b>6,366,784</b>  | <b>7,635,097</b>  | <b>19.9</b> | <b>3,617,170</b> | <b>3,639,205</b> | <b>0.6</b>    | <b>21,330,228</b> | <b>23,268,935</b> | <b>9.1</b>  |
| ALTAMIRA, TAMP.              | 395,943          | 447,404          | 13.0        | 1,743,981         | 2,009,355         | 15.2        | -                | 60,000           | N/C           | 1,566,343         | 2,343,759         | 49.6        | 2,184,511        | 2,096,245        | (4.0)         | 5,890,778         | 6,956,763         | 18.1        |
| TAMPICO, TAMP.               | 323,265          | 239,992          | (25.8)      | 7,824             | 994               | (87.3)      | -                | -                | N/C           | 343,467           | 456,979           | 33.0        | -                | 63,732           | N/C           | 674,556           | 761,697           | 12.9        |
| TUXPAN, VER.                 | 46,364           | 35,113           | (24.3)      | -                 | 1,923             | N/C         | 309,103          | 246,668          | (20.2)        | 83,404            | 27,500            | (67.0)      | 134,836          | 147,767          | 9.6           | 573,707           | 458,971           | (20.0)      |
| VERACRUZ, VER.               | 936,031          | 1,024,390        | 9.4         | 2,003,505         | 2,353,439         | 17.5        | 2,527,219        | 2,297,506        | (9.1)         | 1,043,310         | 1,062,321         | 1.8         | 256,514          | 308,355          | 20.2          | 6,766,579         | 7,046,011         | 4.1         |
| COATZACOALCOS, VER.          | 279,433          | 435,522          | 55.9        | -                 | -                 | N/C         | 320,288          | 383,220          | 19.6          | 702,109           | 788,834           | 12.4        | 1,013,476        | 999,728          | (1.4)         | 2,315,306         | 2,607,304         | 12.6        |
| DOS BOCAS, TAB.              | 553,966          | 756,020          | 36.5        | -                 | 54                | N/C         | -                | -                | N/C           | 44,925            | 27,691            | (38.4)      | 18,594           | 14,566           | (21.7)        | 617,485           | 798,331           | 29.3        |
| FRONTERA, TAB.               | -                | 360              | N/C         | -                 | -                 | N/C         | -                | -                | N/C           | -                 | -                 | N/C         | -                | 63               | N/C           | -                 | 423               | N/C         |
| CD. DEL CARMEN, CAMP.        | 264,692          | 6,142            | (97.7)      | -                 | -                 | N/C         | -                | -                | N/C           | -                 | -                 | N/C         | -                | -                | N/C           | 264,692           | 6,142             | (97.7)      |
| SEYBAPLAYA, CAMP.            | 4,149            | 5,374            | 29.5        | -                 | -                 | N/C         | -                | -                | N/C           | -                 | -                 | N/C         | -                | -                | N/C           | 4,149             | 5,374             | 29.5        |
| LERMA, CAMP.                 | 376              | 345              | (8.2)       | -                 | -                 | N/C         | -                | -                | N/C           | -                 | -                 | N/C         | -                | -                | N/C           | 376               | 345               | (8.2)       |
| PROGRESO, YUC.               | 14,414           | 17,190           | 19.3        | 137,117           | 157,261           | 14.7        | 577,997          | 514,995          | (10.9)        | 41,000            | 45,458            | 10.9        | 9,239            | 8,749            | (5.3)         | 779,767           | 743,653           | (4.6)       |
| LAS COLORADAS, YUC.          | -                | -                | N/C         | -                 | -                 | N/C         | -                | -                | N/C           | 14,900            | 32,146            | 115.7       | -                | -                | N/C           | 14,900            | 32,146            | 115.7       |
| PUNTA SAM, Q. ROO            | 110,269          | 118,164          | 7.2         | -                 | -                 | N/C         | -                | -                | N/C           | -                 | -                 | N/C         | -                | -                | N/C           | 110,269           | 118,164           | 7.2         |
| ISLA MUJERES, Q. ROO         | 114,933          | 118,164          | 2.8         | -                 | -                 | N/C         | -                | -                | N/C           | -                 | -                 | N/C         | -                | -                | N/C           | 114,933           | 118,164           | 2.8         |
| PUERTO MORELOS, Q. ROO       | 3,638            | 1,533            | (57.9)      | 7,353             | 9,301             | 26.5        | -                | -                | N/C           | -                 | -                 | N/C         | -                | -                | N/C           | 10,991            | 10,834            | (1.4)       |
| COZUMEL, Q. ROO              | 332,207          | 377,201          | 13.5        | -                 | -                 | N/C         | -                | -                | N/C           | -                 | -                 | N/C         | -                | -                | N/C           | 332,207           | 377,201           | 13.5        |
| PUNTA VENADO, Q. ROO         | 332,207          | 377,003          | 13.5        | -                 | -                 | N/C         | -                | -                | N/C           | 2,527,326         | 2,850,409         | 12.8        | -                | -                | N/C           | 2,859,533         | 3,227,412         | 12.9        |
| <b>TOTAL</b>                 | <b>7,455,420</b> | <b>8,108,895</b> | <b>8.8</b>  | <b>11,427,786</b> | <b>13,948,223</b> | <b>22.1</b> | <b>4,402,828</b> | <b>3,982,101</b> | <b>(9.6)</b>  | <b>25,027,459</b> | <b>29,298,123</b> | <b>17.1</b> | <b>4,369,729</b> | <b>4,132,327</b> | <b>(5.4)</b>  | <b>52,683,222</b> | <b>59,469,669</b> | <b>12.9</b> |

NC: NO COMPARABLE

**OPERACION PORTUARIA POR TIPO DE CARGA**



**DISTRIBUCION PORCENTUAL**

**Enero - mayo, 2011**

## ALTURA POR TIPO DE CARGA EN PUERTOS COMERCIALES

Enero - mayo

Toneladas

| UBICACION                    | GENERAL          |                  |              |                   |                   |             | GRANELES         |                  |               |                   |                   |             | OTROS FLUIDOS    |                  |               | TOTAL             |                   |             |
|------------------------------|------------------|------------------|--------------|-------------------|-------------------|-------------|------------------|------------------|---------------|-------------------|-------------------|-------------|------------------|------------------|---------------|-------------------|-------------------|-------------|
|                              | SUELTA           |                  |              | CONTENERIZADA     |                   |             | AGRICOLAS        |                  |               | MINERALES         |                   |             | 2010             | 2011             | %             | 2010              | 2011              | %           |
|                              | 2010             | 2011             | %            | 2010              | 2011              | %           | 2010             | 2011             | %             | 2010              | 2011              | %           |                  |                  |               |                   |                   |             |
| <b>PACIFICO</b>              | <b>1,329,809</b> | <b>1,758,162</b> | <b>32.2</b>  | <b>7,528,006</b>  | <b>9,415,896</b>  | <b>25.1</b> | <b>637,382</b>   | <b>479,712</b>   | <b>(24.7)</b> | <b>9,068,426</b>  | <b>9,813,410</b>  | <b>8.2</b>  | <b>752,559</b>   | <b>493,122</b>   | <b>(34.5)</b> | <b>19,316,182</b> | <b>21,960,302</b> | <b>13.7</b> |
| ROSARITO, B.C.               | -                | -                | N/C          | -                 | -                 | N/C         | -                | -                | N/C           | -                 | -                 | N/C         | -                | -                | N/C           | -                 | -                 | N/C         |
| EL SAUZAL, B.C.              | -                | -                | N/C          | -                 | -                 | N/C         | -                | -                | N/C           | -                 | -                 | N/C         | -                | -                | N/C           | -                 | -                 | N/C         |
| ENSENADA, B.C.               | 33,459           | 15,014           | (55.1)       | 358,394           | 360,070           | 0.5         | 27,260           | 160,529          | 488.9         | 30,000            | 38,500            | 28.3        | 474,113          | 180,377          | (62.0)        | 923,226           | 754,490           | (18.3)      |
| ISLA DE CEDROS, B.C.         | -                | -                | N/C          | -                 | -                 | N/C         | -                | -                | N/C           | 2,870,966         | 3,239,171         | 12.8        | -                | -                | N/C           | 2,870,966         | 3,239,171         | 12.8        |
| GUERRERO NEGRO, B.C.S.       | -                | -                | N/C          | -                 | -                 | N/C         | -                | -                | N/C           | -                 | -                 | N/C         | -                | -                | N/C           | -                 | -                 | N/C         |
| SAN CARLOS, B.C.S.           | -                | -                | N/C          | -                 | -                 | N/C         | -                | -                | N/C           | -                 | -                 | N/C         | -                | -                | N/C           | -                 | -                 | N/C         |
| PICHILINGUE, B.C.S.          | -                | -                | N/C          | -                 | -                 | N/C         | -                | -                | N/C           | -                 | -                 | N/C         | -                | -                | N/C           | -                 | -                 | N/C         |
| LA PAZ, B.C.S.               | -                | -                | N/C          | -                 | -                 | N/C         | -                | -                | N/C           | -                 | -                 | N/C         | -                | -                | N/C           | -                 | -                 | N/C         |
| SAN JUAN DE LA COSTA, B.C.S. | -                | -                | N/C          | -                 | -                 | N/C         | -                | -                | N/C           | -                 | -                 | N/C         | -                | -                | N/C           | -                 | -                 | N/C         |
| ISLA SAN MARCOS, B.C.S.      | -                | -                | N/C          | -                 | -                 | N/C         | -                | -                | N/C           | 405,876           | 610,340           | 50.4        | -                | -                | N/C           | 405,876           | 610,340           | 50.4        |
| PUNTA SANTA MARIA, B.C.S.    | -                | -                | N/C          | -                 | -                 | N/C         | -                | -                | N/C           | 190,372           | 197,444           | 3.7         | -                | -                | N/C           | 190,372           | 197,444           | 3.7         |
| SANTA ROSALIA, B.C.S.        | -                | -                | N/C          | -                 | -                 | N/C         | -                | -                | N/C           | -                 | -                 | N/C         | -                | -                | N/C           | -                 | -                 | N/C         |
| GUAYMAS, SON.                | -                | -                | N/C          | -                 | -                 | N/C         | 160,508          | 42,350           | (73.6)        | 194,481           | 120,717           | (37.9)      | 22,997           | 107,820          | 368.8         | 377,986           | 270,887           | (28.3)      |
| TOPOLOBAMPO, SIN.            | 13,307           | 8,701            | (34.6)       | -                 | -                 | N/C         | 75,535           | 7,058            | (90.7)        | 380,627           | 512,569           | 34.7        | -                | -                | N/C           | 469,469           | 528,328           | 12.5        |
| MAZATLAN, SIN.               | 103,391          | 70,128           | (32.2)       | 95,602            | 98,346            | 2.9         | -                | -                | N/C           | -                 | -                 | N/C         | -                | -                | N/C           | 198,993           | 168,474           | (15.3)      |
| MANZANILLO, COL.             | 507,204          | 655,144          | 29.2         | 4,544,802         | 5,730,407         | 26.1        | 161,358          | 220,275          | 36.5          | 947,232           | 1,229,347         | 29.8        | -                | -                | N/C           | 6,160,596         | 7,835,173         | 27.2        |
| LAZARO CARDENAS, MICH.       | 635,234          | 953,180          | 50.1         | 2,506,364         | 3,194,754         | 27.5        | 212,721          | 49,500           | (76.7)        | 4,044,869         | 3,865,322         | (4.4)       | 255,449          | 204,925          | (19.8)        | 7,654,637         | 8,267,681         | 8.0         |
| ACAPULCO, GRO.               | 30,911           | 48,837           | 58.0         | -                 | -                 | N/C         | -                | -                | N/C           | -                 | -                 | N/C         | -                | -                | N/C           | 30,911            | 48,837            | 58.0        |
| SALINA CRUZ, OAX.            | 6,303            | 7,158            | 13.6         | 21,164            | 25,979            | 22.8        | -                | -                | N/C           | 4,003             | -                 | N/C         | -                | -                | N/C           | 31,470            | 33,137            | 5.3         |
| PUERTO CHIAPAS, CHIS         | -                | -                | N/C          | 1,680             | 6,340             | 277.4       | -                | -                | N/C           | -                 | -                 | N/C         | -                | -                | N/C           | 1,680             | 6,340             | 277.4       |
| <b>GOLFO - CARIBE</b>        | <b>2,231,866</b> | <b>2,196,597</b> | <b>(1.6)</b> | <b>3,899,780</b>  | <b>4,532,327</b>  | <b>16.2</b> | <b>3,734,607</b> | <b>3,502,389</b> | <b>(6.2)</b>  | <b>5,878,177</b>  | <b>7,021,734</b>  | <b>19.5</b> | <b>3,548,931</b> | <b>3,634,892</b> | <b>2.4</b>    | <b>19,293,361</b> | <b>20,887,939</b> | <b>8.3</b>  |
| ALTAMIRA, TAMPS.             | 395,943          | 447,404          | 13.0         | 1,743,981         | 2,009,355         | 15.2        | -                | 60,000           | N/C           | 1,566,343         | 2,332,752         | 48.9        | 2,154,943        | 2,096,245        | (2.7)         | 5,861,210         | 6,945,756         | 18.5        |
| TAMPICO, TAMPS.              | 317,454          | 239,992          | (24.4)       | 7,824             | 994               | (87.3)      | -                | -                | N/C           | 101,519           | 162,092           | 59.7        | -                | 63,732           | N/C           | 426,797           | 466,810           | 9.4         |
| TUXPAN, VER.                 | 41,955           | 28,834           | (31.3)       | -                 | 1,923             | N/C         | 309,103          | 246,668          | (20.2)        | 83,404            | 27,500            | (67.0)      | 134,836          | 147,767          | 9.6           | 569,298           | 452,692           | (20.5)      |
| VERACRUZ, VER.               | 936,031          | 1,024,390        | 9.4          | 2,003,505         | 2,353,439         | 17.5        | 2,527,219        | 2,297,506        | (9.1)         | 1,043,310         | 1,062,321         | 1.8         | 256,514          | 308,355          | 20.2          | 6,766,579         | 7,046,011         | 4.1         |
| COATZACOALCOS, VER.          | 262,629          | 435,515          | 65.8         | -                 | -                 | N/C         | 320,288          | 383,220          | 19.6          | 585,969           | 623,157           | 6.3         | 988,025          | 999,728          | 1.2           | 2,156,911         | 2,441,620         | 13.2        |
| DOS BOCAS, TAB.              | 1,340            | 3,589            | 167.8        | -                 | 54                | N/C         | -                | -                | N/C           | 42,602            | 27,493            | (35.5)      | 5,374            | 10,316           | 92.0          | 49,316            | 41,452            | (15.9)      |
| FRONTERA, TAB.               | -                | -                | N/C          | -                 | -                 | N/C         | -                | -                | N/C           | -                 | -                 | N/C         | -                | -                | N/C           | -                 | -                 | N/C         |
| CD. DEL CARMEN, CAMP.        | 264,692          | 6,142            | (97.7)       | -                 | -                 | N/C         | -                | -                | N/C           | -                 | -                 | N/C         | -                | -                | N/C           | 264,692           | 6,142             | (97.7)      |
| SEYBAPLAYA, CAMP.            | -                | 802              | N/C          | -                 | -                 | N/C         | -                | -                | N/C           | -                 | -                 | N/C         | -                | -                | N/C           | -                 | 802               | N/C         |
| LERMA, CAMP.                 | -                | -                | N/C          | -                 | -                 | N/C         | -                | -                | N/C           | -                 | -                 | N/C         | -                | -                | N/C           | -                 | -                 | N/C         |
| PROGRESO, YUC.               | 8,602            | 9,076            | 5.5          | 137,117           | 157,261           | 14.7        | 577,997          | 514,995          | (10.9)        | 41,000            | 45,458            | 10.9        | 9,239            | 8,749            | (5.3)         | 773,955           | 735,539           | (5.0)       |
| LAS COLORADAS, YUC.          | -                | -                | N/C          | -                 | -                 | N/C         | -                | -                | N/C           | 14,900            | 32,146            | 115.7       | -                | -                | N/C           | 14,900            | 32,146            | 115.7       |
| PUNTA SAM, Q. ROO            | -                | -                | N/C          | -                 | -                 | N/C         | -                | -                | N/C           | -                 | -                 | N/C         | -                | -                | N/C           | -                 | -                 | N/C         |
| ISLA MUJERES, Q. ROO         | -                | -                | N/C          | -                 | -                 | N/C         | -                | -                | N/C           | -                 | -                 | N/C         | -                | -                | N/C           | -                 | -                 | N/C         |
| PUERTO MORELOS, Q. ROO       | 3,220            | 853              | (73.5)       | 7,353             | 9,301             | 26.5        | -                | -                | N/C           | -                 | -                 | N/C         | -                | -                | N/C           | 10,573            | 10,154            | (4.0)       |
| COZUMEL, Q. ROO              | -                | -                | N/C          | -                 | -                 | N/C         | -                | -                | N/C           | -                 | -                 | N/C         | -                | -                | N/C           | -                 | -                 | N/C         |
| PUNTA VENADO, Q. ROO         | -                | -                | N/C          | -                 | -                 | N/C         | -                | -                | N/C           | 2,399,130         | 2,708,815         | 12.9        | -                | -                | N/C           | 2,399,130         | 2,708,815         | 12.9        |
| <b>TOTAL</b>                 | <b>3,561,675</b> | <b>3,954,759</b> | <b>11.0</b>  | <b>11,427,786</b> | <b>13,948,223</b> | <b>22.1</b> | <b>4,371,989</b> | <b>3,982,101</b> | <b>(8.9)</b>  | <b>14,946,603</b> | <b>16,835,144</b> | <b>12.6</b> | <b>4,301,490</b> | <b>4,128,014</b> | <b>(4.0)</b>  | <b>38,609,543</b> | <b>42,848,241</b> | <b>11.0</b> |

NIC : NO COMPARABLE

## IMPORTACION POR TIPO DE CARGA EN PUERTOS COMERCIALES

Enero - mayo

Toneladas

| UBICACION                    | GENERAL          |                  |               |                  |                  |             | GRANELES         |                  |               |                  |                  |               | OTROS FLUIDOS    |                  |               | TOTAL             |                   |            |
|------------------------------|------------------|------------------|---------------|------------------|------------------|-------------|------------------|------------------|---------------|------------------|------------------|---------------|------------------|------------------|---------------|-------------------|-------------------|------------|
|                              | SUELTA           |                  |               | CONTENERIZADA    |                  |             | AGRICOLAS        |                  |               | MINERALES        |                  |               | 2010             | 2011             | %             | 2010              | 2011              | %          |
|                              | 2010             | 2011             | %             | 2010             | 2011             | %           | 2010             | 2011             | %             | 2010             | 2011             | %             |                  |                  |               |                   |                   |            |
| <b>PACIFICO</b>              | <b>641,463</b>   | <b>699,283</b>   | <b>9.0</b>    | <b>4,216,016</b> | <b>5,269,855</b> | <b>25.0</b> | <b>374,079</b>   | <b>269,775</b>   | <b>(27.9)</b> | <b>3,587,626</b> | <b>3,142,135</b> | <b>(12.4)</b> | <b>752,559</b>   | <b>354,224</b>   | <b>(52.9)</b> | <b>9,571,743</b>  | <b>9,735,272</b>  | <b>1.7</b> |
| ROSARITO, B.C.               | -                | -                | N/C           | -                | -                | N/C         | -                | -                | N/C           | -                | -                | N/C           | -                | -                | N/C           | -                 | -                 | N/C        |
| EL SAUZAL, B.C.              | -                | -                | N/C           | -                | -                | N/C         | -                | -                | N/C           | -                | -                | N/C           | -                | -                | N/C           | -                 | -                 | N/C        |
| ENSENADA, B.C.               | 32,704           | 14,314           | (56.2)        | 117,090          | 131,521          | 12.3        | -                | -                | N/C           | 30,000           | -                | N/C           | 474,113          | 118,294          | (75.0)        | 653,907           | 264,129           | (59.6)     |
| ISLA DE CEDROS, B.C.         | -                | -                | N/C           | -                | -                | N/C         | -                | -                | N/C           | -                | -                | N/C           | -                | -                | N/C           | -                 | -                 | N/C        |
| GUERRERO NEGRO, B.C.S.       | -                | -                | N/C           | -                | -                | N/C         | -                | -                | N/C           | -                | -                | N/C           | -                | -                | N/C           | -                 | -                 | N/C        |
| SAN CARLOS, B.C.S.           | -                | -                | N/C           | -                | -                | N/C         | -                | -                | N/C           | -                | -                | N/C           | -                | -                | N/C           | -                 | -                 | N/C        |
| PICHILINGUE, B.C.S.          | -                | -                | N/C           | -                | -                | N/C         | -                | -                | N/C           | -                | -                | N/C           | -                | -                | N/C           | -                 | -                 | N/C        |
| LA PAZ, B.C.S.               | -                | -                | N/C           | -                | -                | N/C         | -                | -                | N/C           | -                | -                | N/C           | -                | -                | N/C           | -                 | -                 | N/C        |
| SAN JUAN DE LA COSTA, B.C.S. | -                | -                | N/C           | -                | -                | N/C         | -                | -                | N/C           | -                | -                | N/C           | -                | -                | N/C           | -                 | -                 | N/C        |
| ISLA SAN MARCOS, B.C.S.      | -                | -                | N/C           | -                | -                | N/C         | -                | -                | N/C           | -                | -                | N/C           | -                | -                | N/C           | -                 | -                 | N/C        |
| PUNTA SANTA MARIA, B.C.S.    | -                | -                | N/C           | -                | -                | N/C         | -                | -                | N/C           | -                | -                | N/C           | -                | -                | N/C           | -                 | -                 | N/C        |
| SANTA ROSALIA, B.C.S.        | -                | -                | N/C           | -                | -                | N/C         | -                | -                | N/C           | -                | -                | N/C           | -                | -                | N/C           | -                 | -                 | N/C        |
| GUAYMAS, SON.                | -                | -                | N/C           | -                | -                | N/C         | -                | -                | N/C           | 75,008           | 45,091           | (39.9)        | 22,997           | 31,005           | 34.8          | 98,005            | 76,096            | (22.4)     |
| TOPOLOBAMPO, SIN.            | 13,307           | 8,701            | (34.6)        | -                | -                | N/C         | -                | -                | N/C           | 93,576           | 116,033          | 24.0          | -                | -                | N/C           | 106,883           | 124,734           | 16.7       |
| MAZATLAN, SIN.               | 103,391          | 50,128           | (51.5)        | 45,175           | 46,168           | 2.2         | -                | -                | N/C           | -                | -                | N/C           | -                | -                | N/C           | 148,566           | 96,296            | (35.2)     |
| MANZANILLO, COL.             | 396,796          | 466,999          | 17.7          | 2,783,575        | 3,362,186        | 20.8        | 161,358          | 220,275          | 36.5          | 271,184          | 370,951          | 36.8          | -                | -                | N/C           | 3,612,913         | 4,420,411         | 22.4       |
| LAZARO CARDENAS, MICH.       | 90,336           | 152,218          | 68.5          | 1,268,430        | 1,724,674        | 36.0        | 212,721          | 49,500           | (76.7)        | 3,113,855        | 2,610,060        | (16.2)        | 255,449          | 204,925          | (19.8)        | 4,940,791         | 4,741,377         | (4.0)      |
| ACAPULCO, GRO.               | -                | -                | N/C           | -                | -                | N/C         | -                | -                | N/C           | -                | -                | N/C           | -                | -                | N/C           | -                 | -                 | N/C        |
| SALINA CRUZ, OAX.            | 4,929            | 6,923            | 40.5          | 1,746            | 825              | (52.7)      | -                | -                | N/C           | 4,003            | -                | N/C           | -                | -                | N/C           | 10,678            | 7,748             | (27.4)     |
| PUERTO CHIAPAS, CHIS         | -                | -                | N/C           | -                | 4,481            | N/C         | -                | -                | N/C           | -                | -                | N/C           | -                | -                | N/C           | -                 | 4,481             | N/C        |
| <b>GOLFO - CARIBE</b>        | <b>1,335,850</b> | <b>1,146,394</b> | <b>(14.2)</b> | <b>1,777,299</b> | <b>2,057,445</b> | <b>15.8</b> | <b>3,728,408</b> | <b>3,206,756</b> | <b>(14.0)</b> | <b>3,021,417</b> | <b>3,697,794</b> | <b>22.4</b>   | <b>3,044,759</b> | <b>2,932,638</b> | <b>(3.7)</b>  | <b>12,907,733</b> | <b>13,041,027</b> | <b>1.0</b> |
| ALTAMIRA, TAMPS.             | 296,990          | 356,978          | 20.2          | 525,485          | 617,241          | 17.5        | -                | 27,500           | N/C           | 1,275,274        | 1,923,557        | 50.8          | 2,154,408        | 2,096,245        | (2.7)         | 4,252,157         | 5,021,521         | 18.1       |
| TAMPICO, TAMPS.              | 108,767          | 75,215           | (30.8)        | 1,187            | 128              | (9.2)       | -                | -                | N/C           | 11,357           | 65,019           | 472.5         | -                | -                | N/C           | 121,311           | 140,362           | 15.7       |
| TUXPAN, VER.                 | 18,329           | 17,313           | (5.5)         | -                | 1,764            | N/C         | 309,103          | 246,668          | (20.2)        | 83,404           | 27,500           | (67.0)        | 131,734          | 140,969          | 7.0           | 542,570           | 434,214           | (20.0)     |
| VERACRUZ, VER.               | 463,891          | 435,160          | (6.2)         | 1,177,598        | 1,351,380        | 14.8        | 2,521,020        | 2,149,533        | (14.7)        | 1,043,310        | 1,062,321        | 1.8           | 240,608          | 279,506          | 16.2          | 5,446,427         | 5,277,900         | (3.1)      |
| COATZACOALCOS, VER.          | 184,614          | 250,687          | 35.8          | -                | -                | N/C         | 320,288          | 268,060          | (16.3)        | 524,470          | 554,951          | 5.8           | 503,396          | 396,853          | (21.2)        | 1,532,768         | 1,470,551         | (4.1)      |
| DOS BOCAS, TAB.              | 321              | 3,069            | 856.1         | -                | 54               | N/C         | -                | -                | N/C           | 42,602           | 27,493           | (35.5)        | 5,374            | 10,316           | 92.0          | 48,297            | 40,932            | (15.2)     |
| FRONTERA, TAB.               | -                | -                | N/C           | -                | -                | N/C         | -                | -                | N/C           | -                | -                | N/C           | -                | -                | N/C           | -                 | -                 | N/C        |
| CD. DEL CARMEN, CAMP.        | 261,050          | 6,142            | (97.6)        | -                | -                | N/C         | -                | -                | N/C           | -                | -                | N/C           | -                | -                | N/C           | 261,050           | 6,142             | (97.6)     |
| SEYBAPLAYA, CAMP.            | -                | 190              | N/C           | -                | -                | N/C         | -                | -                | N/C           | -                | -                | N/C           | -                | -                | N/C           | -                 | 190               | N/C        |
| LERMA, CAMP.                 | -                | -                | N/C           | -                | -                | N/C         | -                | -                | N/C           | -                | -                | N/C           | -                | -                | N/C           | -                 | -                 | N/C        |
| PROGRESO, YUC.               | 681              | 972              | 42.7          | 66,904           | 80,364           | 20.1        | 577,997          | 514,995          | (10.9)        | 41,000           | 36,953           | (9.9)         | 9,239            | 8,749            | (5.3)         | 695,821           | 642,033           | (7.7)      |
| LAS COLORADAS, YUC.          | -                | -                | N/C           | -                | -                | N/C         | -                | -                | N/C           | -                | -                | N/C           | -                | -                | N/C           | -                 | -                 | N/C        |
| PUNTA SAM, Q. ROO            | -                | -                | N/C           | -                | -                | N/C         | -                | -                | N/C           | -                | -                | N/C           | -                | -                | N/C           | -                 | -                 | N/C        |
| ISLA MUJERES, Q. ROO         | -                | -                | N/C           | -                | -                | N/C         | -                | -                | N/C           | -                | -                | N/C           | -                | -                | N/C           | -                 | -                 | N/C        |
| PUERTO MORELOS, Q. ROO       | 1,207            | 668              | (44.7)        | 6,125            | 6,514            | 6.4         | -                | -                | N/C           | -                | -                | N/C           | -                | -                | N/C           | 7,332             | 7,182             | (2.0)      |
| COZUMEL, Q. ROO              | -                | -                | N/C           | -                | -                | N/C         | -                | -                | N/C           | -                | -                | N/C           | -                | -                | N/C           | -                 | -                 | N/C        |
| PUNTA VENADO, Q. ROO         | -                | -                | N/C           | -                | -                | N/C         | -                | -                | N/C           | -                | -                | N/C           | -                | -                | N/C           | -                 | -                 | N/C        |
| <b>TOTAL</b>                 | <b>1,977,313</b> | <b>1,845,677</b> | <b>(6.7)</b>  | <b>5,993,315</b> | <b>7,327,300</b> | <b>22.3</b> | <b>4,102,487</b> | <b>3,476,531</b> | <b>(15.3)</b> | <b>6,609,043</b> | <b>6,839,929</b> | <b>3.5</b>    | <b>3,797,318</b> | <b>3,286,862</b> | <b>(13.4)</b> | <b>22,479,476</b> | <b>22,776,299</b> | <b>1.3</b> |

NC : NO COMPARABLE

**EXPORTACION POR TIPO DE CARGA EN PUERTOS COMERCIALES**  
Enero - mayo

**Toneladas**

| UBICACION                    | GENERAL          |                  |             |                  |                  |             | GRANELES       |                |                |                  |                  |             | OTROS FLUIDOS  |                |             | TOTAL             |                   |             |
|------------------------------|------------------|------------------|-------------|------------------|------------------|-------------|----------------|----------------|----------------|------------------|------------------|-------------|----------------|----------------|-------------|-------------------|-------------------|-------------|
|                              | SUELTA           |                  |             | CONTENERIZADA    |                  |             | AGRICOLAS      |                |                | MINERALES        |                  |             |                |                |             |                   |                   |             |
|                              | 2010             | 2011             | %           | 2010             | 2011             | %           | 2010           | 2011           | %              | 2010             | 2011             | %           | 2010           | 2011           | %           | 2010              | 2011              | %           |
| <b>PACIFICO</b>              | <b>688,346</b>   | <b>1,058,879</b> | <b>53.8</b> | <b>3,311,990</b> | <b>4,146,041</b> | <b>25.2</b> | <b>263,303</b> | <b>209,937</b> | <b>(20.3)</b>  | <b>5,480,800</b> | <b>6,671,275</b> | <b>21.7</b> | -              | <b>138,898</b> | <b>N/C</b>  | <b>9,744,439</b>  | <b>12,225,030</b> | <b>25.5</b> |
| ROSARITO, B.C.               | -                | -                | N/C         | -                | -                | N/C         | -              | -              | N/C            | -                | -                | N/C         | -              | -              | N/C         | -                 | -                 | N/C         |
| EL SAUZAL, B.C.              | -                | -                | N/C         | -                | -                | N/C         | -              | -              | N/C            | -                | -                | N/C         | -              | -              | N/C         | -                 | -                 | N/C         |
| ENSENADA, B.C.               | 755              | 700              | (7.3)       | 241,304          | 228,549          | (5.3)       | 27,260         | 160,529        | 488.9          | -                | 38,500           | N/C         | -              | 62,083         | N/C         | 269,319           | 490,361           | 82.1        |
| ISLA DE CEDROS, B.C.         | -                | -                | N/C         | -                | -                | N/C         | -              | -              | N/C            | 2,870,966        | 3,239,171        | 12.8        | -              | -              | N/C         | 2,870,966         | 3,239,171         | 12.8        |
| GUERRERO NEGRO, B.C.S.       | -                | -                | N/C         | -                | -                | N/C         | -              | -              | N/C            | -                | -                | N/C         | -              | -              | N/C         | -                 | -                 | N/C         |
| SAN CARLOS, B.C.S.           | -                | -                | N/C         | -                | -                | N/C         | -              | -              | N/C            | -                | -                | N/C         | -              | -              | N/C         | -                 | -                 | N/C         |
| PICHILINGUE, B.C.S.          | -                | -                | N/C         | -                | -                | N/C         | -              | -              | N/C            | -                | -                | N/C         | -              | -              | N/C         | -                 | -                 | N/C         |
| LA PAZ, B.C.S.               | -                | -                | N/C         | -                | -                | N/C         | -              | -              | N/C            | -                | -                | N/C         | -              | -              | N/C         | -                 | -                 | N/C         |
| SAN JUAN DE LA COSTA, B.C.S. | -                | -                | N/C         | -                | -                | N/C         | -              | -              | N/C            | -                | -                | N/C         | -              | -              | N/C         | -                 | -                 | N/C         |
| ISLA SAN MARCOS, B.C.S.      | -                | -                | N/C         | -                | -                | N/C         | -              | -              | N/C            | 405,876          | 610,340          | 50.4        | -              | -              | N/C         | 405,876           | 610,340           | 50.4        |
| PUNTA SANTA MARIA, B.C.S.    | -                | -                | N/C         | -                | -                | N/C         | -              | -              | N/C            | 190,372          | 197,444          | 3.7         | -              | -              | N/C         | 190,372           | 197,444           | 3.7         |
| SANTA ROSALIA, B.C.S.        | -                | -                | N/C         | -                | -                | N/C         | -              | -              | N/C            | -                | -                | N/C         | -              | -              | N/C         | -                 | -                 | N/C         |
| GUAYMAS, SON.                | -                | -                | N/C         | -                | -                | N/C         | 160,508        | 42,350         | (73.6)         | 119,473          | 75,626           | (36.7)      | -              | 76,815         | N/C         | 279,981           | 194,791           | (30.4)      |
| TOPOLOBAMPO, SIN.            | -                | -                | N/C         | -                | -                | N/C         | 75,535         | 7,058          | (90.7)         | 287,051          | 396,536          | 38.1        | -              | -              | N/C         | 362,586           | 403,594           | 11.3        |
| MAZATLAN, SIN.               | -                | 20,000           | N/C         | 50,427           | 52,178           | 3.5         | -              | -              | N/C            | -                | -                | N/C         | -              | -              | N/C         | 50,427            | 72,178            | 43.1        |
| MANZANILLO, COL.             | 110,408          | 188,145          | 70.4        | 1,761,227        | 2,368,221        | 34.5        | -              | -              | N/C            | 676,048          | 858,396          | 27.0        | -              | -              | N/C         | 2,547,683         | 3,414,762         | 34.0        |
| LAZARO CARDENAS, MICH.       | 544,898          | 800,962          | 47.0        | 1,237,934        | 1,470,080        | 18.8        | -              | -              | N/C            | 931,014          | 1,255,262        | 34.8        | -              | -              | N/C         | 2,713,846         | 3,526,304         | 29.9        |
| ACAPULCO, GRO.               | 30,911           | 48,837           | 58.0        | -                | -                | N/C         | -              | -              | N/C            | -                | -                | N/C         | -              | -              | N/C         | 30,911            | 48,837            | 58.0        |
| SALINA CRUZ, OAX.            | 1,374            | 235              | (82.9)      | 19,418           | 25,154           | 29.5        | -              | -              | N/C            | -                | -                | N/C         | -              | -              | N/C         | 20,792            | 25,389            | 22.1        |
| PUERTO CHIAPAS, CHIS         | -                | -                | N/C         | 1,680            | 1,859            | 10.7        | -              | -              | N/C            | -                | -                | N/C         | -              | -              | N/C         | 1,680             | 1,859             | 10.7        |
| <b>GOLFO - CARIBE</b>        | <b>896,016</b>   | <b>1,050,203</b> | <b>17.2</b> | <b>2,122,481</b> | <b>2,474,882</b> | <b>16.6</b> | <b>6,199</b>   | <b>295,633</b> | <b>4,669.0</b> | <b>2,856,760</b> | <b>3,323,940</b> | <b>16.4</b> | <b>504,172</b> | <b>702,254</b> | <b>39.3</b> | <b>6,385,628</b>  | <b>7,846,912</b>  | <b>22.9</b> |
| ALTAMIRA, TAMPS.             | 98,953           | 90,426           | (8.6)       | 1,218,496        | 1,392,114        | 14.2        | -              | 32,500         | N/C            | 291,069          | 409,195          | 40.6        | 535            | -              | N/C         | 1,609,053         | 1,924,235         | 19.6        |
| TAMPICO, TAMPS.              | 208,687          | 164,777          | (21.0)      | 6,637            | 866              | (87.0)      | -              | -              | N/C            | 90,162           | 97,073           | 7.7         | -              | 63,732         | N/C         | 305,486           | 326,448           | 6.9         |
| TUXPAN, VER.                 | 23,626           | 11,521           | (51.2)      | -                | 159              | N/C         | -              | -              | N/C            | -                | -                | N/C         | 3,102          | 6,798          | 119.1       | 26,728            | 18,478            | (30.9)      |
| VERACRUZ, VER.               | 472,140          | 589,230          | 24.8        | 825,907          | 1,002,059        | 21.3        | 6,199          | 147,973        | 2,287.0        | -                | -                | N/C         | 15,906         | 28,849         | 81.4        | 1,320,152         | 1,768,111         | 33.9        |
| COATZACOALCOS, VER.          | 78,015           | 184,828          | 136.9       | -                | -                | N/C         | -              | 115,160        | N/C            | 61,499           | 68,206           | 10.9        | 484,629        | 602,875        | 24.4        | 624,143           | 971,069           | 55.6        |
| DOS BOCAS, TAB.              | 1,019            | 520              | (49.0)      | -                | -                | N/C         | -              | -              | N/C            | -                | -                | N/C         | -              | -              | N/C         | 1,019             | 520               | (49.0)      |
| FRONTERA, TAB.               | -                | -                | N/C         | -                | -                | N/C         | -              | -              | N/C            | -                | -                | N/C         | -              | -              | N/C         | -                 | -                 | N/C         |
| CD. DEL CARMEN, CAMP.        | 3,642            | -                | N/C         | -                | -                | N/C         | -              | -              | N/C            | -                | -                | N/C         | -              | -              | N/C         | 3,642             | -                 | N/C         |
| SEYBAPLAYA, CAMP.            | -                | 612              | N/C         | -                | -                | N/C         | -              | -              | N/C            | -                | -                | N/C         | -              | -              | N/C         | -                 | 612               | N/C         |
| LERMA, CAMP.                 | -                | -                | N/C         | -                | -                | N/C         | -              | -              | N/C            | -                | -                | N/C         | -              | -              | N/C         | -                 | -                 | N/C         |
| PROGRESO, YUC.               | 7,921            | 8,104            | 2.3         | 70,213           | 76,897           | 9.5         | -              | -              | N/C            | -                | 8,505            | N/C         | -              | -              | N/C         | 78,134            | 93,506            | 19.7        |
| LAS COLORADAS, YUC.          | -                | -                | N/C         | -                | -                | N/C         | -              | -              | N/C            | 14,900           | 32,146           | 115.7       | -              | -              | N/C         | 14,900            | 32,146            | 115.7       |
| PUNTA SAM, Q. ROO            | -                | -                | N/C         | -                | -                | N/C         | -              | -              | N/C            | -                | -                | N/C         | -              | -              | N/C         | -                 | -                 | N/C         |
| ISLA MUJERES, Q. ROO         | -                | -                | N/C         | -                | -                | N/C         | -              | -              | N/C            | -                | -                | N/C         | -              | -              | N/C         | -                 | -                 | N/C         |
| PUERTO MORELOS, Q. ROO       | 2,013            | 185              | (90.8)      | 1,228            | 2,787            | 127.0       | -              | -              | N/C            | -                | -                | N/C         | -              | -              | N/C         | 3,241             | 2,972             | (8.3)       |
| COZUMEL, Q. ROO              | -                | -                | N/C         | -                | -                | N/C         | -              | -              | N/C            | -                | -                | N/C         | -              | -              | N/C         | -                 | -                 | N/C         |
| PUNTA VENADO, Q. ROO         | -                | -                | N/C         | -                | -                | N/C         | -              | -              | N/C            | 2,399,130        | 2,708,815        | 12.9        | -              | -              | N/C         | 2,399,130         | 2,708,815         | 12.9        |
| <b>TOTAL</b>                 | <b>1,584,362</b> | <b>2,109,082</b> | <b>33.1</b> | <b>5,434,471</b> | <b>6,620,923</b> | <b>21.8</b> | <b>269,502</b> | <b>505,570</b> | <b>87.6</b>    | <b>8,337,560</b> | <b>9,995,215</b> | <b>19.9</b> | <b>504,172</b> | <b>841,152</b> | <b>66.8</b> | <b>16,130,067</b> | <b>20,071,942</b> | <b>24.4</b> |

N/C : NO COMPARABLE

## CABOTAJE POR TIPO DE CARGA EN PUERTOS COMERCIALES

Enero - mayo

Toneladas

| UBICACION                    | GENERAL          |                  |              |               |      |            | GRANELES      |      |            |                   |                   |             | OTROS FLUIDOS |              |               | TOTAL             |                   |             |
|------------------------------|------------------|------------------|--------------|---------------|------|------------|---------------|------|------------|-------------------|-------------------|-------------|---------------|--------------|---------------|-------------------|-------------------|-------------|
|                              | SUELTA           |                  |              | CONTENERIZADA |      |            | AGRICOLAS     |      |            | MINERALES         |                   |             | 2010          | 2011         | %             | 2010              | 2011              | %           |
|                              | 2010             | 2011             | %            | 2010          | 2011 | %          | 2010          | 2011 | %          | 2010              | 2011              | %           |               |              |               |                   |                   |             |
| <b>PACIFICO</b>              | <b>2,413,724</b> | <b>2,390,816</b> | <b>(0.9)</b> | -             | -    | N/C        | <b>30,839</b> | -    | N/C        | <b>9,592,249</b>  | <b>11,849,616</b> | <b>23.5</b> | -             | -            | N/C           | <b>12,036,812</b> | <b>14,240,432</b> | <b>18.3</b> |
| ROSARITO, B.C.               | -                | 500              | N/C          | -             | -    | N/C        | -             | -    | N/C        | -                 | -                 | N/C         | -             | -            | N/C           | -                 | 500               | N/C         |
| EL SAUZAL, B.C.              | 13,315           | 16,257           | 22.1         | -             | -    | N/C        | -             | -    | N/C        | 96,781            | 60,410            | (37.6)      | -             | -            | N/C           | 110,096           | 76,667            | (30.4)      |
| ENSENADA, B.C.               | 847              | 3,357            | 296.3        | -             | -    | N/C        | -             | -    | N/C        | 261,750           | 159,848           | (38.9)      | -             | -            | N/C           | 262,597           | 163,205           | (37.8)      |
| ISLA DE CEDROS, B.C.         | 700              | 954              | 36.3         | -             | -    | N/C        | -             | -    | N/C        | 2,429,048         | 2,853,513         | 17.5        | -             | -            | N/C           | 2,429,748         | 2,854,467         | 17.5        |
| GUERRERO NEGRO, B.C.S.       | -                | -                | N/C          | -             | -    | N/C        | -             | -    | N/C        | 2,025,703         | 2,965,542         | 46.4        | -             | -            | N/C           | 2,025,703         | 2,965,542         | 46.4        |
| SAN CARLOS, B.C.S.           | 8,067            | 24,751           | 206.8        | -             | -    | N/C        | -             | -    | N/C        | -                 | -                 | N/C         | -             | -            | N/C           | 8,067             | 24,751            | 206.8       |
| PICHILINGUE, B.C.S.          | 808,112          | 838,068          | 3.7          | -             | -    | N/C        | -             | -    | N/C        | 91,720            | 64,456            | (29.7)      | -             | -            | N/C           | 899,832           | 902,524           | 0.3         |
| LA PAZ, B.C.S.               | 489,796          | 466,177          | (4.8)        | -             | -    | N/C        | -             | -    | N/C        | -                 | -                 | N/C         | -             | -            | N/C           | 489,796           | 466,177           | (4.8)       |
| SAN JUAN DE LA COSTA, B.C.S. | -                | -                | N/C          | -             | -    | N/C        | -             | -    | N/C        | 746,133           | 775,786           | 4.0         | -             | -            | N/C           | 746,133           | 775,786           | 4.0         |
| ISLA SAN MARCOS, B.C.S.      | 1,712            | 2,277            | 33.0         | -             | -    | N/C        | -             | -    | N/C        | 25,200            | 26,248            | 4.2         | -             | -            | N/C           | 26,912            | 28,525            | 6.0         |
| PUNTA SANTA MARIA, B.C.S.    | -                | -                | N/C          | -             | -    | N/C        | -             | -    | N/C        | -                 | -                 | N/C         | -             | -            | N/C           | -                 | -                 | N/C         |
| SANTA ROSALIA, B.C.S.        | 7,033            | 5,670            | (19.4)       | -             | -    | N/C        | -             | -    | N/C        | -                 | -                 | N/C         | -             | -            | N/C           | 7,033             | 5,670             | (19.4)      |
| GUAYMAS, SON.                | 45,326           | 723              | (98.4)       | -             | -    | N/C        | -             | -    | N/C        | 663,184           | 1,123,926         | 69.5        | -             | -            | N/C           | 708,510           | 1,124,649         | 58.7        |
| TOPOLOBAMPO, SIN.            | 492,355          | 595,770          | 21.0         | -             | -    | N/C        | 30,839        | -    | N/C        | -                 | 46,028            | N/C         | -             | -            | N/C           | 523,194           | 641,798           | 22.7        |
| MAZATLAN, SIN.               | 435,742          | 408,225          | (6.3)        | -             | -    | N/C        | -             | -    | N/C        | -                 | -                 | N/C         | -             | -            | N/C           | 435,742           | 408,225           | (6.3)       |
| MANZANILLO, COL.             | 95,833           | 17,714           | (81.5)       | -             | -    | N/C        | -             | -    | N/C        | 985,101           | 997,000           | 1.2         | -             | -            | N/C           | 1,080,934         | 1,014,714         | (6.1)       |
| LAZARO CARDENAS, MICH.       | 6,452            | 4,916            | (23.8)       | -             | -    | N/C        | -             | -    | N/C        | 2,267,629         | 2,776,859         | 22.5        | -             | -            | N/C           | 2,274,081         | 2,781,775         | 22.3        |
| ACAPULCO, GRO.               | -                | -                | N/C          | -             | -    | N/C        | -             | -    | N/C        | -                 | -                 | N/C         | -             | -            | N/C           | -                 | -                 | N/C         |
| SALINA CRUZ, OAX.            | -                | -                | N/C          | -             | -    | N/C        | -             | -    | N/C        | -                 | -                 | N/C         | -             | -            | N/C           | -                 | -                 | N/C         |
| PUERTO CHIAPAS, CHIS         | 8,434            | 5,457            | (35.3)       | -             | -    | N/C        | -             | -    | N/C        | -                 | -                 | N/C         | -             | -            | N/C           | 8,434             | 5,457             | (35.3)      |
| <b>GOLFO - CARIBE</b>        | <b>1,480,021</b> | <b>1,763,320</b> | <b>19.1</b>  | -             | -    | <b>N/C</b> | -             | -    | <b>N/C</b> | <b>488,607</b>    | <b>613,363</b>    | <b>25.5</b> | <b>68,239</b> | <b>4,313</b> | <b>(93.7)</b> | <b>2,036,867</b>  | <b>2,380,996</b>  | <b>16.9</b> |
| ALTAMIRA, TAMPS.             | -                | -                | N/C          | -             | -    | N/C        | -             | -    | N/C        | -                 | 11,007            | N/C         | 29,568        | -            | N/C           | 29,568            | 11,007            | (62.8)      |
| TAMPICO, TAMPS.              | 5,811            | -                | N/C          | -             | -    | N/C        | -             | -    | N/C        | 241,948           | 294,887           | 21.9        | -             | -            | N/C           | 247,759           | 294,887           | 19.0        |
| TUXPAN, VER.                 | 4,409            | 6,279            | 42.4         | -             | -    | N/C        | -             | -    | N/C        | -                 | -                 | N/C         | -             | -            | N/C           | 4,409             | 6,279             | 42.4        |
| VERACRUZ, VER.               | -                | -                | N/C          | -             | -    | N/C        | -             | -    | N/C        | -                 | -                 | N/C         | -             | -            | N/C           | -                 | -                 | N/C         |
| COATZACOALCOS, VER.          | 16,804           | 7                | (100.0)      | -             | -    | N/C        | -             | -    | N/C        | 116,140           | 165,677           | 42.7        | 25,451        | -            | N/C           | 158,395           | 165,684           | 4.6         |
| DOS BOCAS, TAB.              | 552,626          | 752,431          | 36.2         | -             | -    | N/C        | -             | -    | N/C        | 2,323             | 198               | (91.5)      | 13,220        | 4,250        | (67.9)        | 568,169           | 756,879           | 33.2        |
| FRONTERA, TAB.               | -                | 360              | N/C          | -             | -    | N/C        | -             | -    | N/C        | -                 | -                 | N/C         | -             | 63           | N/C           | -                 | 423               | N/C         |
| CD. DEL CARMEN, CAMP.        | -                | -                | N/C          | -             | -    | N/C        | -             | -    | N/C        | -                 | -                 | N/C         | -             | -            | N/C           | -                 | -                 | N/C         |
| SEYBAPLAYA, CAMP.            | 4,149            | 4,572            | 10.2         | -             | -    | N/C        | -             | -    | N/C        | -                 | -                 | N/C         | -             | -            | N/C           | 4,149             | 4,572             | 10.2        |
| LERMA, CAMP.                 | 376              | 345              | (8.2)        | -             | -    | N/C        | -             | -    | N/C        | -                 | -                 | N/C         | -             | -            | N/C           | 376               | 345               | (8.2)       |
| PROGRESO, YUC.               | 5,812            | 8,114            | 39.6         | -             | -    | N/C        | -             | -    | N/C        | -                 | -                 | N/C         | -             | -            | N/C           | 5,812             | 8,114             | 39.6        |
| LAS COLORADAS, YUC.          | -                | -                | N/C          | -             | -    | N/C        | -             | -    | N/C        | -                 | -                 | N/C         | -             | -            | N/C           | -                 | -                 | N/C         |
| PUNTA SAM, Q. ROO            | 110,269          | 118,164          | 7.2          | -             | -    | N/C        | -             | -    | N/C        | -                 | -                 | N/C         | -             | -            | N/C           | 110,269           | 118,164           | 7.2         |
| ISLA MUJERES, Q. ROO         | 114,933          | 118,164          | 2.8          | -             | -    | N/C        | -             | -    | N/C        | -                 | -                 | N/C         | -             | -            | N/C           | 114,933           | 118,164           | 2.8         |
| PUERTO MORELOS, Q. ROO       | 418              | 680              | 62.7         | -             | -    | N/C        | -             | -    | N/C        | -                 | -                 | N/C         | -             | -            | N/C           | 418               | 680               | 62.7        |
| COZUMEL, Q. ROO              | 332,207          | 377,201          | 13.5         | -             | -    | N/C        | -             | -    | N/C        | -                 | -                 | N/C         | -             | -            | N/C           | 332,207           | 377,201           | 13.5        |
| PUNTA VENADO, Q. ROO         | 332,207          | 377,003          | 13.5         | -             | -    | N/C        | -             | -    | N/C        | 128,196           | 141,594           | 10.5        | -             | -            | N/C           | 460,403           | 518,597           | 12.6        |
| <b>TOTAL</b>                 | <b>3,893,745</b> | <b>4,154,136</b> | <b>6.7</b>   | -             | -    | <b>N/C</b> | <b>30,839</b> | -    | <b>N/C</b> | <b>10,080,856</b> | <b>12,462,979</b> | <b>23.6</b> | <b>68,239</b> | <b>4,313</b> | <b>(93.7)</b> | <b>14,073,679</b> | <b>16,621,428</b> | <b>18.1</b> |

NC : NO COMPARABLE

## ENTRADAS POR TIPO DE CARGA EN PUERTOS COMERCIALES

Enero - mayo

Toneladas

| UBICACION                    | GENERAL          |                  |              |               |      |            | GRANELES  |      |            |                  |                  |             | OTROS FLUIDOS |           |               | TOTAL            |                  |             |
|------------------------------|------------------|------------------|--------------|---------------|------|------------|-----------|------|------------|------------------|------------------|-------------|---------------|-----------|---------------|------------------|------------------|-------------|
|                              | SUELTA           |                  |              | CONTENERIZADA |      |            | AGRICOLAS |      |            | MINERALES        |                  |             | 2010          | 2011      | %             | 2010             | 2011             | %           |
|                              | 2010             | 2011             | %            | 2010          | 2011 | %          | 2010      | 2011 | %          | 2010             | 2011             | %           |               |           |               |                  |                  |             |
| <b>PACIFICO</b>              | <b>1,257,154</b> | <b>1,249,219</b> | <b>(0.6)</b> | -             | -    | <b>N/C</b> | -         | -    | <b>N/C</b> | <b>5,146,928</b> | <b>5,920,927</b> | <b>15.0</b> | -             | -         | <b>N/C</b>    | <b>6,404,082</b> | <b>7,170,146</b> | <b>12.0</b> |
| ROSARITO, B.C.               | -                | 500              | N/C          | -             | -    | N/C        | -         | -    | N/C        | -                | -                | N/C         | -             | -         | N/C           | -                | 500              | N/C         |
| EL SAUZAL, B.C.              | 11,379           | 13,839           | 21.6         | -             | -    | N/C        | -         | -    | N/C        | 96,781           | 60,410           | (37.6)      | -             | -         | N/C           | 108,160          | 74,249           | (31.4)      |
| ENSENADA, B.C.               | 665              | 736              | 10.7         | -             | -    | N/C        | -         | -    | N/C        | 261,750          | 159,848          | (38.9)      | -             | -         | N/C           | 262,415          | 160,584          | (38.8)      |
| ISLA DE CEDROS, B.C.         | 634              | 153              | (75.9)       | -             | -    | N/C        | -         | -    | N/C        | 2,429,048        | 2,853,513        | 17.5        | -             | -         | N/C           | 2,429,682        | 2,853,666        | 17.5        |
| GUERRERO NEGRO, B.C.S.       | -                | -                | N/C          | -             | -    | N/C        | -         | -    | N/C        | -                | -                | N/C         | -             | -         | N/C           | -                | -                | N/C         |
| SAN CARLOS, B.C.S.           | 7,847            | 24,751           | 215.4        | -             | -    | N/C        | -         | -    | N/C        | -                | -                | N/C         | -             | -         | N/C           | 7,847            | 24,751           | 215.4       |
| PICHILINGUE, B.C.S.          | 534,048          | 548,621          | 2.7          | -             | -    | N/C        | -         | -    | N/C        | 91,720           | 64,456           | (29.7)      | -             | -         | N/C           | 625,768          | 613,077          | (2.0)       |
| LA PAZ, B.C.S.               | 282,682          | 278,587          | (1.4)        | -             | -    | N/C        | -         | -    | N/C        | -                | -                | N/C         | -             | -         | N/C           | 282,682          | 278,587          | (1.4)       |
| SAN JUAN DE LA COSTA, B.C.S. | -                | -                | N/C          | -             | -    | N/C        | -         | -    | N/C        | -                | -                | N/C         | -             | -         | N/C           | -                | -                | N/C         |
| ISLA SAN MARCOS, B.C.S.      | 1,072            | 1,392            | 29.9         | -             | -    | N/C        | -         | -    | N/C        | -                | -                | N/C         | -             | -         | N/C           | 1,072            | 1,392            | 29.9        |
| PUNTA SANTA MARIA, B.C.S.    | -                | -                | N/C          | -             | -    | N/C        | -         | -    | N/C        | -                | -                | N/C         | -             | -         | N/C           | -                | -                | N/C         |
| SANTA ROSALIA, B.C.S.        | 4,456            | 3,106            | (30.3)       | -             | -    | N/C        | -         | -    | N/C        | -                | -                | N/C         | -             | -         | N/C           | 4,456            | 3,106            | (30.3)      |
| GUAYMAS, SON.                | 44,474           | 185              | (99.6)       | -             | -    | N/C        | -         | -    | N/C        | -                | 5,841            | N/C         | -             | -         | N/C           | 44,474           | 6,026            | (86.5)      |
| TOPOLOBAMPO, SIN.            | 164,974          | 198,764          | 20.5         | -             | -    | N/C        | -         | -    | N/C        | -                | -                | N/C         | -             | -         | N/C           | 164,974          | 198,764          | 20.5        |
| MAZATLAN, SIN.               | 196,489          | 173,128          | (11.9)       | -             | -    | N/C        | -         | -    | N/C        | -                | -                | N/C         | -             | -         | N/C           | 196,489          | 173,128          | (11.9)      |
| MANZANILLO, COL.             | -                | -                | N/C          | -             | -    | N/C        | -         | -    | N/C        | -                | -                | N/C         | -             | -         | N/C           | -                | -                | N/C         |
| LAZARO CARDENAS, MICH.       | -                | -                | N/C          | -             | -    | N/C        | -         | -    | N/C        | 2,267,629        | 2,776,859        | 22.5        | -             | -         | N/C           | 2,267,629        | 2,776,859        | 22.5        |
| ACAPULCO, GRO.               | -                | -                | N/C          | -             | -    | N/C        | -         | -    | N/C        | -                | -                | N/C         | -             | -         | N/C           | -                | -                | N/C         |
| SALINA CRUZ, OAX.            | -                | -                | N/C          | -             | -    | N/C        | -         | -    | N/C        | -                | -                | N/C         | -             | -         | N/C           | -                | -                | N/C         |
| PUERTO CHIAPAS, CHIS         | 8,434            | 5,457            | (35.3)       | -             | -    | N/C        | -         | -    | N/C        | -                | -                | N/C         | -             | -         | N/C           | 8,434            | 5,457            | (35.3)      |
| <b>GOLFO - CARIBE</b>        | <b>521,724</b>   | <b>565,869</b>   | <b>8.5</b>   | -             | -    | <b>N/C</b> | -         | -    | <b>N/C</b> | <b>244,336</b>   | <b>307,271</b>   | <b>25.8</b> | <b>33,901</b> | <b>50</b> | <b>(99.9)</b> | <b>799,961</b>   | <b>873,190</b>   | <b>9.2</b>  |
| ALTAMIRA, TAMPS.             | -                | -                | N/C          | -             | -    | N/C        | -         | -    | N/C        | -                | -                | N/C         | 29,568        | -         | N/C           | 29,568           | -                | N/C         |
| TAMPICO, TAMPS.              | -                | -                | N/C          | -             | -    | N/C        | -         | -    | N/C        | -                | -                | N/C         | -             | -         | N/C           | -                | -                | N/C         |
| TUXPAN, VER.                 | 920              | 2,039            | 121.6        | -             | -    | N/C        | -         | -    | N/C        | -                | -                | N/C         | -             | -         | N/C           | 920              | 2,039            | 121.6       |
| VERACRUZ, VER.               | -                | -                | N/C          | -             | -    | N/C        | -         | -    | N/C        | -                | -                | N/C         | -             | -         | N/C           | -                | -                | N/C         |
| COATZACOALCOS, VER.          | 264              | -                | N/C          | -             | -    | N/C        | -         | -    | N/C        | 116,140          | 165,677          | 42.7        | -             | -         | N/C           | 116,404          | 165,677          | 42.3        |
| DOS BOCAS, TAB.              | 67,366           | 56,437           | (16.2)       | -             | -    | N/C        | -         | -    | N/C        | -                | -                | N/C         | 4,333         | -         | N/C           | 71,699           | 56,437           | (21.3)      |
| FRONTERA, TAB.               | -                | 331              | N/C          | -             | -    | N/C        | -         | -    | N/C        | -                | -                | N/C         | -             | 50        | N/C           | -                | 381              | N/C         |
| CD. DEL CARMEN, CAMP.        | -                | -                | N/C          | -             | -    | N/C        | -         | -    | N/C        | -                | -                | N/C         | -             | -         | N/C           | -                | -                | N/C         |
| SEYBAPLAYA, CAMP.            | 1,060            | 2,601            | 145.4        | -             | -    | N/C        | -         | -    | N/C        | -                | -                | N/C         | -             | -         | N/C           | 1,060            | 2,601            | 145.4       |
| LERMA, CAMP.                 | 376              | 345              | (8.2)        | -             | -    | N/C        | -         | -    | N/C        | -                | -                | N/C         | -             | -         | N/C           | 376              | 345              | (8.2)       |
| PROGRESO, YUC.               | 5,812            | 8,114            | 39.6         | -             | -    | N/C        | -         | -    | N/C        | -                | -                | N/C         | -             | -         | N/C           | 5,812            | 8,114            | 39.6        |
| LAS COLORADAS, YUC.          | -                | -                | N/C          | -             | -    | N/C        | -         | -    | N/C        | -                | -                | N/C         | -             | -         | N/C           | -                | -                | N/C         |
| PUNTA SAM, Q. ROO            | 45,571           | 40,222           | (11.7)       | -             | -    | N/C        | -         | -    | N/C        | -                | -                | N/C         | -             | -         | N/C           | 45,571           | 40,222           | (11.7)      |
| ISLA MUJERES, Q. ROO         | 67,730           | 77,942           | 15.1         | -             | -    | N/C        | -         | -    | N/C        | -                | -                | N/C         | -             | -         | N/C           | 67,730           | 77,942           | 15.1        |
| PUERTO MORELOS, Q. ROO       | 418              | 637              | 52.4         | -             | -    | N/C        | -         | -    | N/C        | -                | -                | N/C         | -             | -         | N/C           | 418              | 637              | 52.4        |
| COZUMEL, Q. ROO              | 220,707          | 252,384          | 14.4         | -             | -    | N/C        | -         | -    | N/C        | -                | -                | N/C         | -             | -         | N/C           | 220,707          | 252,384          | 14.4        |
| PUNTA VENADO, Q. ROO         | 111,500          | 124,817          | 11.9         | -             | -    | N/C        | -         | -    | N/C        | 128,196          | 141,594          | 10.5        | -             | -         | N/C           | 239,696          | 266,411          | 11.1        |
| <b>TOTAL</b>                 | <b>1,778,878</b> | <b>1,815,088</b> | <b>2.0</b>   | -             | -    | <b>N/C</b> | -         | -    | <b>N/C</b> | <b>5,391,264</b> | <b>6,228,198</b> | <b>15.5</b> | <b>33,901</b> | <b>50</b> | <b>(99.9)</b> | <b>7,204,043</b> | <b>8,043,336</b> | <b>11.7</b> |

N/C : NO COMPARABLE

## SALIDAS POR TIPO DE CARGA EN PUERTOS COMERCIALES

Enero - mayo

Toneladas

| UBICACION                    | GENERAL          |                  |              |               |      |     | GRANELES      |      |     |                  |                  |             | OTROS FLUIDOS |              |               | TOTAL            |                  |             |
|------------------------------|------------------|------------------|--------------|---------------|------|-----|---------------|------|-----|------------------|------------------|-------------|---------------|--------------|---------------|------------------|------------------|-------------|
|                              | SUELTA           |                  |              | CONTENERIZADA |      |     | AGRICOLAS     |      |     | MINERALES        |                  |             | 2010          | 2011         | %             | 2010             | 2011             | %           |
|                              | 2010             | 2011             | %            | 2010          | 2011 | %   | 2010          | 2011 | %   | 2010             | 2011             | %           |               |              |               |                  |                  |             |
| <b>PACIFICO</b>              | <b>1,156,570</b> | <b>1,141,597</b> | <b>(1.3)</b> | -             | -    | N/C | <b>30,839</b> | -    | N/C | <b>4,445,321</b> | <b>5,928,689</b> | <b>33.4</b> | -             | -            | N/C           | <b>5,632,730</b> | <b>7,070,286</b> | <b>25.5</b> |
| ROSARITO, B.C.               | -                | -                | N/C          | -             | -    | N/C | -             | -    | N/C | -                | -                | N/C         | -             | -            | N/C           | -                | -                | N/C         |
| EL SAUZAL, B.C.              | 1,936            | 2,418            | 24.9         | -             | -    | N/C | -             | -    | N/C | -                | -                | N/C         | -             | -            | N/C           | 1,936            | 2,418            | 24.9        |
| ENSENADA, B.C.               | 182              | 2,621            | 1,340.1      | -             | -    | N/C | -             | -    | N/C | -                | -                | N/C         | -             | -            | N/C           | 182              | 2,621            | 1,340.1     |
| ISLA DE CEDROS, B.C.         | 66               | 801              | 1,113.6      | -             | -    | N/C | -             | -    | N/C | -                | -                | N/C         | -             | -            | N/C           | 66               | 801              | 1,113.6     |
| GUERRERO NEGRO, B.C.S.       | -                | -                | N/C          | -             | -    | N/C | -             | -    | N/C | 2,025,703        | 2,965,542        | 46.4        | -             | -            | N/C           | 2,025,703        | 2,965,542        | 46.4        |
| SAN CARLOS, B.C.S.           | 220              | -                | N/C          | -             | -    | N/C | -             | -    | N/C | -                | -                | N/C         | -             | -            | N/C           | 220              | -                | N/C         |
| PICHILINGUE, B.C.S.          | 274,064          | 289,447          | 5.6          | -             | -    | N/C | -             | -    | N/C | -                | -                | N/C         | -             | -            | N/C           | 274,064          | 289,447          | 5.6         |
| LA PAZ, B.C.S.               | 207,114          | 187,590          | (9.4)        | -             | -    | N/C | -             | -    | N/C | -                | -                | N/C         | -             | -            | N/C           | 207,114          | 187,590          | (9.4)       |
| SAN JUAN DE LA COSTA, B.C.S. | -                | -                | N/C          | -             | -    | N/C | -             | -    | N/C | 746,133          | 775,786          | 4.0         | -             | -            | N/C           | 746,133          | 775,786          | 4.0         |
| ISLA SAN MARCOS, B.C.S.      | 640              | 885              | 38.3         | -             | -    | N/C | -             | -    | N/C | 25,200           | 26,248           | 4.2         | -             | -            | N/C           | 25,840           | 27,133           | 5.0         |
| PUNTA SANTA MARIA, B.C.S.    | -                | -                | N/C          | -             | -    | N/C | -             | -    | N/C | -                | -                | N/C         | -             | -            | N/C           | -                | -                | N/C         |
| SANTA ROSALIA, B.C.S.        | 2,577            | 2,564            | (0.5)        | -             | -    | N/C | -             | -    | N/C | -                | -                | N/C         | -             | -            | N/C           | 2,577            | 2,564            | (0.5)       |
| GUAYMAS, SON.                | 852              | 538              | (36.9)       | -             | -    | N/C | -             | -    | N/C | 663,184          | 1,118,085        | 68.6        | -             | -            | N/C           | 664,036          | 1,118,623        | 68.5        |
| TOPOLOBAMPO, SIN.            | 327,381          | 397,006          | 21.3         | -             | -    | N/C | 30,839        | -    | N/C | -                | 46,028           | N/C         | -             | -            | N/C           | 358,220          | 443,034          | 23.7        |
| MAZATLAN, SIN.               | 239,253          | 235,097          | (1.7)        | -             | -    | N/C | -             | -    | N/C | -                | -                | N/C         | -             | -            | N/C           | 239,253          | 235,097          | (1.7)       |
| MANZANILLO, COL.             | 95,833           | 17,714           | (81.5)       | -             | -    | N/C | -             | -    | N/C | 985,101          | 997,000          | 1.2         | -             | -            | N/C           | 1,080,934        | 1,014,714        | (6.1)       |
| LAZARO CARDENAS, MICH.       | 6,452            | 4,916            | (23.8)       | -             | -    | N/C | -             | -    | N/C | -                | -                | N/C         | -             | -            | N/C           | 6,452            | 4,916            | (23.8)      |
| ACAPULCO, GRO.               | -                | -                | N/C          | -             | -    | N/C | -             | -    | N/C | -                | -                | N/C         | -             | -            | N/C           | -                | -                | N/C         |
| SALINA CRUZ, OAX.            | -                | -                | N/C          | -             | -    | N/C | -             | -    | N/C | -                | -                | N/C         | -             | -            | N/C           | -                | -                | N/C         |
| PUERTO CHIAPAS, CHIS         | -                | -                | N/C          | -             | -    | N/C | -             | -    | N/C | -                | -                | N/C         | -             | -            | N/C           | -                | -                | N/C         |
| <b>GOLFO - CARIBE</b>        | <b>958,297</b>   | <b>1,197,451</b> | <b>25.0</b>  | -             | -    | N/C | -             | -    | N/C | <b>244,271</b>   | <b>306,092</b>   | <b>25.3</b> | <b>34,338</b> | <b>4,263</b> | <b>(87.6)</b> | <b>1,236,906</b> | <b>1,507,806</b> | <b>21.9</b> |
| ALTAMIRA, TAMPS.             | -                | -                | N/C          | -             | -    | N/C | -             | -    | N/C | -                | 11,007           | N/C         | -             | -            | N/C           | -                | 11,007           | N/C         |
| TAMPICO, TAMPS.              | 5,811            | -                | N/C          | -             | -    | N/C | -             | -    | N/C | 241,948          | 294,887          | 21.9        | -             | -            | N/C           | 247,759          | 294,887          | 19.0        |
| TUXPAN, VER.                 | 3,489            | 4,240            | 21.5         | -             | -    | N/C | -             | -    | N/C | -                | -                | N/C         | -             | -            | N/C           | 3,489            | 4,240            | 21.5        |
| VERACRUZ, VER.               | -                | -                | N/C          | -             | -    | N/C | -             | -    | N/C | -                | -                | N/C         | -             | -            | N/C           | -                | -                | N/C         |
| COATZACOALCOS, VER.          | 16,540           | 7                | (100.0)      | -             | -    | N/C | -             | -    | N/C | -                | -                | N/C         | 25,451        | -            | N/C           | 41,991           | 7                | (100.0)     |
| DOS BOCAS, TAB.              | 485,260          | 695,994          | 43.4         | -             | -    | N/C | -             | -    | N/C | 2,323            | 198              | (91.5)      | 8,887         | 4,250        | (52.2)        | 496,470          | 700,442          | 41.1        |
| FRONTERA, TAB.               | -                | 29               | N/C          | -             | -    | N/C | -             | -    | N/C | -                | -                | N/C         | -             | 13           | N/C           | -                | 42               | N/C         |
| CD. DEL CARMEN, CAMP.        | -                | -                | N/C          | -             | -    | N/C | -             | -    | N/C | -                | -                | N/C         | -             | -            | N/C           | -                | -                | N/C         |
| SEYBAPLAYA, CAMP.            | 3,089            | 1,971            | (36.2)       | -             | -    | N/C | -             | -    | N/C | -                | -                | N/C         | -             | -            | N/C           | 3,089            | 1,971            | (36.2)      |
| LERMA, CAMP.                 | -                | -                | N/C          | -             | -    | N/C | -             | -    | N/C | -                | -                | N/C         | -             | -            | N/C           | -                | -                | N/C         |
| PROGRESO, YUC.               | -                | -                | N/C          | -             | -    | N/C | -             | -    | N/C | -                | -                | N/C         | -             | -            | N/C           | -                | -                | N/C         |
| LAS COLORADAS, YUC.          | -                | -                | N/C          | -             | -    | N/C | -             | -    | N/C | -                | -                | N/C         | -             | -            | N/C           | -                | -                | N/C         |
| PUNTA SAM, Q. ROO            | 64,698           | 77,942           | 20.5         | -             | -    | N/C | -             | -    | N/C | -                | -                | N/C         | -             | -            | N/C           | 64,698           | 77,942           | 20.5        |
| ISLA MUJERES, Q. ROO         | 47,203           | 40,222           | (14.8)       | -             | -    | N/C | -             | -    | N/C | -                | -                | N/C         | -             | -            | N/C           | 47,203           | 40,222           | (14.8)      |
| PUERTO MORELOS, Q. ROO       | -                | 43               | N/C          | -             | -    | N/C | -             | -    | N/C | -                | -                | N/C         | -             | -            | N/C           | -                | 43               | N/C         |
| COZUMEL, Q. ROO              | 111,500          | 124,817          | 11.9         | -             | -    | N/C | -             | -    | N/C | -                | -                | N/C         | -             | -            | N/C           | 111,500          | 124,817          | 11.9        |
| PUNTA VENADO, Q. ROO         | 220,707          | 252,186          | 14.3         | -             | -    | N/C | -             | -    | N/C | -                | -                | N/C         | -             | -            | N/C           | 220,707          | 252,186          | 14.3        |
| <b>TOTAL</b>                 | <b>2,114,867</b> | <b>2,339,048</b> | <b>10.6</b>  | -             | -    | N/C | <b>30,839</b> | -    | N/C | <b>4,689,592</b> | <b>6,234,781</b> | <b>32.9</b> | <b>34,338</b> | <b>4,263</b> | <b>(87.6)</b> | <b>6,869,636</b> | <b>8,578,092</b> | <b>24.9</b> |

NIC : NO COMPARABLE

# PETROLEO Y DERIVADOS

<http://www.sct.gob.mx/puertos-y-marina-mercante/>

**TOTAL DE PETROLEO Y DERIVADOS POR TIPO DE MOVIMIENTO**

Enero - mayo

Toneladas

| UBICACION              | ALTURA           |                  |             |                   |                   |               | CABOTAJE         |                  |               |                  |                  |               | TOTAL             |                   |            |
|------------------------|------------------|------------------|-------------|-------------------|-------------------|---------------|------------------|------------------|---------------|------------------|------------------|---------------|-------------------|-------------------|------------|
|                        | IMPORTACION      |                  |             | EXPORTACION       |                   |               | ENTRADA          |                  |               | SALIDA           |                  |               | 2010              | 2011              | %          |
|                        | 2010             | 2011             | %           | 2010              | 2011              | %             | 2010             | 2011             | %             | 2010             | 2011             | %             |                   |                   |            |
| <b>PACIFICO</b>        | <b>1,226,644</b> | <b>1,656,991</b> | <b>35.1</b> | <b>2,008,627</b>  | <b>1,563,425</b>  | <b>(22.2)</b> | <b>4,617,301</b> | <b>4,759,053</b> | <b>3.1</b>    | <b>4,478,148</b> | <b>4,537,386</b> | <b>1.3</b>    | <b>12,330,720</b> | <b>12,516,855</b> | <b>1.5</b> |
| ROSARITO, B.C.         | 652,695          | 769,851          | 17.9        | -                 | -                 | N/C           | 311,668          | 281,073          | (9.8)         | -                | -                | N/C           | 964,363           | 1,050,924         | 9.0        |
| EL SAUZAL, B.C.        | -                | -                | N/C         | -                 | -                 | N/C           | -                | -                | N/C           | 228              | 34               | (85.1)        | 228               | 34                | (85.1)     |
| SAN CARLOS, B.C.S.     | -                | -                | N/C         | -                 | -                 | N/C           | 58,582           | 49,829           | (14.9)        | -                | -                | N/C           | 58,582            | 49,829            | (14.9)     |
| LA PAZ, B.C.S.         | -                | -                | N/C         | -                 | -                 | N/C           | 388,990          | 423,104          | 8.8           | -                | -                | N/C           | 388,990           | 423,104           | 8.8        |
| PICHILINGUE, B.C.S.    | -                | -                | N/C         | -                 | -                 | N/C           | 22,897           | 21,787           | (4.8)         | -                | -                | N/C           | 22,897            | 21,787            | (4.8)      |
| SANTA ROSALIA, B.C.S.  | -                | -                | N/C         | -                 | -                 | N/C           | -                | -                | N/C           | -                | -                | N/C           | -                 | -                 | N/C        |
| PUERTO LIBERTAD, SON.  | -                | 159,677          | N/C         | -                 | -                 | N/C           | 171,241          | 126,882          | (25.9)        | -                | -                | N/C           | 171,241           | 286,559           | 67.3       |
| GUAYMAS, SON.          | 63,070           | 147,361          | 133.6       | -                 | -                 | N/C           | 779,684          | 670,014          | (14.1)        | -                | -                | N/C           | 842,754           | 817,375           | (3.0)      |
| TOPOLOBAMPO, SIN.      | 157,372          | 231,117          | 46.9        | -                 | -                 | N/C           | 701,017          | 751,629          | 7.2           | 24,096           | 22,999           | (4.6)         | 882,485           | 1,005,745         | 14.0       |
| MAZATLAN, SIN.         | -                | -                | N/C         | -                 | -                 | N/C           | 602,971          | 644,022          | 6.8           | -                | -                | N/C           | 602,971           | 644,022           | 6.8        |
| MANZANILLO, COL.       | 189,029          | 237,000          | 25.4        | -                 | -                 | N/C           | 1,029,405        | 1,277,154        | 24.1          | -                | -                | N/C           | 1,218,434         | 1,514,154         | 24.3       |
| LAZARO CARDENAS, MICH. | 164,478          | 111,985          | (31.9)      | 606,650           | 625,916           | 3.2           | 343,676          | 318,204          | (7.4)         | 223,313          | 86,873           | (61.1)        | 1,338,117         | 1,142,978         | (14.6)     |
| ACAPULCO, GRO.         | -                | -                | N/C         | -                 | -                 | N/C           | 207,170          | 195,355          | (5.7)         | -                | -                | N/C           | 207,170           | 195,355           | (5.7)      |
| SALINA CRUZ, OAX.      | -                | -                | N/C         | 1,401,977         | 937,509           | (33.1)        | -                | -                | N/C           | 4,230,511        | 4,427,480        | 4.7           | 5,632,488         | 5,364,989         | (4.7)      |
| <b>GOLFO - CARIBE</b>  | <b>6,588,466</b> | <b>7,538,233</b> | <b>14.4</b> | <b>30,939,196</b> | <b>31,356,731</b> | <b>1.3</b>    | <b>2,948,627</b> | <b>2,646,574</b> | <b>(10.2)</b> | <b>2,993,153</b> | <b>2,403,368</b> | <b>(19.7)</b> | <b>43,469,442</b> | <b>43,944,906</b> | <b>1.1</b> |
| TAMPICO, TAMPS.        | 515,577          | 585,656          | 13.6        | 886,152           | 460,341           | (48.1)        | 64,682           | 76,368           | 18.1          | 1,492,625        | 817,898          | (45.2)        | 2,959,036         | 1,940,263         | (34.4)     |
| TUXPAN, VER.           | 3,099,163        | 3,204,157        | 3.4         | -                 | -                 | N/C           | 959,347          | 789,647          | (17.7)        | -                | -                | N/C           | 4,058,510         | 3,993,804         | (1.6)      |
| VERACRUZ, VER.         | -                | -                | N/C         | -                 | -                 | N/C           | 544,238          | 680,056          | 25.0          | -                | -                | N/C           | 544,238           | 680,056           | 25.0       |
| COATZACOALCOS, VER.    | 2,973,726        | 3,742,649        | 25.9        | 6,205,617         | 7,368,331         | 18.7          | 40,690           | -                | N/C           | 1,420,117        | 1,585,459        | 11.6          | 10,640,150        | 12,696,439        | 19.3       |
| DOS BOCAS, TAB.        | -                | -                | N/C         | 3,764,111         | 4,471,348         | 18.8          | 171,076          | 124,102          | (27.5)        | -                | -                | N/C           | 3,935,187         | 4,595,450         | 16.8       |
| FRONTERA, TAB.         | -                | -                | N/C         | -                 | -                 | N/C           | -                | 99               | N/C           | -                | 11               | N/C           | -                 | 110               | N/C        |
| LERMA, CAMP.           | -                | -                | N/C         | -                 | -                 | N/C           | 406,236          | 211,539          | (47.9)        | -                | -                | N/C           | 406,236           | 211,539           | (47.9)     |
| CAYO ARCAS, CAMP.      | -                | -                | N/C         | 20,083,316        | 19,056,711        | (5.1)         | -                | -                | N/C           | 80,411           | -                | N/C           | 20,163,727        | 19,056,711        | (5.5)      |
| PROGRESO, YUC.         | -                | 5,771            | N/C         | -                 | -                 | N/C           | 762,358          | 764,763          | 0.3           | -                | -                | N/C           | 762,358           | 770,534           | 1.1        |
| LAS COLORADAS, YUC.    | -                | -                | N/C         | -                 | -                 | N/C           | -                | -                | N/C           | -                | -                | N/C           | -                 | -                 | N/C        |
| <b>TOTAL</b>           | <b>7,815,110</b> | <b>9,195,224</b> | <b>17.7</b> | <b>32,947,823</b> | <b>32,920,156</b> | <b>(0.1)</b>  | <b>7,565,928</b> | <b>7,405,627</b> | <b>(2.1)</b>  | <b>7,471,301</b> | <b>6,940,754</b> | <b>(7.1)</b>  | <b>55,800,162</b> | <b>56,461,761</b> | <b>1.2</b> |

N/C : NO COMPARABLE

# BUQUES Y TRANSBORDADORES

<http://www.sct.gob.mx/puertos-y-marina-mercante/>

## BUQUES Y TRANSBORDADORES ATENDIDOS

Enero - mayo

Número de arribos

| UBICACION                    | BUQUES       |              |            | TRANSBORDADORES |              |             | TOTAL        |               |             |
|------------------------------|--------------|--------------|------------|-----------------|--------------|-------------|--------------|---------------|-------------|
|                              | 2010         | 2011         | %          | 2010            | 2011         | %           | 2010         | 2011          | %           |
| <b>PACIFICO</b>              | <b>2,975</b> | <b>3,269</b> | <b>9.9</b> | <b>782</b>      | <b>911</b>   | <b>16.5</b> | <b>3,757</b> | <b>4,180</b>  | <b>11.3</b> |
| ROSARITO, B.C.               | 54           | 55           | 1.9        | -               | -            | N/C         | 54           | 55            | 1.9         |
| EL SAUZAL, B.C.              | 14           | 6            | (57.1)     | -               | -            | N/C         | 14           | 6             | (57.1)      |
| ENSENADA, B.C.               | 217          | 172          | (20.7)     | -               | -            | N/C         | 217          | 172           | (20.7)      |
| ISLA DE CEDROS, B.C.         | 333          | 383          | 15.0       | -               | -            | N/C         | 333          | 383           | 15.0        |
| GUERRERO NEGRO, B.C.S.       | 308          | 350          | 13.6       | -               | -            | N/C         | 308          | 350           | 13.6        |
| SAN CARLOS, B.C.S.           | 6            | 4            | (33.3)     | -               | -            | N/C         | 6            | 4             | (33.3)      |
| PICHILINGUE, B.C.S.          | 35           | 46           | 31.4       | 128             | 244          | 90.6        | 163          | 290           | 77.9        |
| LA PAZ, B.C.S.               | 31           | 32           | 3.2        | 203             | 148          | (27.1)      | 234          | 180           | (23.1)      |
| SAN JUAN DE LA COSTA, B.C.S. | 16           | 16           | -          | -               | -            | N/C         | 16           | 16            | -           |
| ISLA SAN MARCOS, B.C.S.      | 13           | 22           | 69.2       | -               | -            | N/C         | 13           | 22            | 69.2        |
| PUNTA SANTA MARIA, B.C.S.    | 8            | 10           | 25.0       | -               | -            | N/C         | 8            | 10            | 25.0        |
| SANTA ROSALIA, B.C.S.        | -            | -            | N/C        | 60              | 58           | (3.3)       | 60           | 58            | (3.3)       |
| PUERTO LIBERTAD, SON.        | 6            | 9            | 50.0       | -               | -            | N/C         | 6            | 9             | 50.0        |
| GUAYMAS, SON.                | 107          | 118          | 10.3       | 58              | 59           | 1.7         | 165          | 177           | 7.3         |
| TOPOLOBAMPO, SIN.            | 120          | 150          | 25.0       | 128             | 255          | 99.2        | 248          | 405           | 63.3        |
| MAZATLAN, SIN.               | 140          | 112          | (20.0)     | 205             | 147          | (28.3)      | 345          | 259           | (24.9)      |
| MANZANILLO, COL.             | 723          | 847          | 17.2       | -               | -            | N/C         | 723          | 847           | 17.2        |
| LAZARO CARDENAS, MICH.       | 627          | 674          | 7.5        | -               | -            | N/C         | 627          | 674           | 7.5         |
| ACAPULCO, GRO.               | 41           | 81           | 97.6       | -               | -            | N/C         | 41           | 81            | 97.6        |
| SALINA CRUZ, OAX.            | 164          | 164          | -          | -               | -            | N/C         | 164          | 164           | -           |
| PUERTO CHIAPAS, CHIS.        | 12           | 18           | 50.0       | -               | -            | N/C         | 12           | 18            | 50.0        |
| <b>GOLFO - CARIBE</b>        | <b>3,023</b> | <b>3,291</b> | <b>8.9</b> | <b>2,642</b>    | <b>2,820</b> | <b>6.7</b>  | <b>5,665</b> | <b>6,111</b>  | <b>7.9</b>  |
| ALTAMIRA, TAMP.              | 585          | 695          | 18.8       | -               | -            | N/C         | 585          | 695           | 18.8        |
| TAMPICO, TAMP.               | 241          | 198          | (17.8)     | -               | -            | N/C         | 241          | 198           | (17.8)      |
| TUXPAN, VER.                 | 184          | 198          | 7.6        | -               | -            | N/C         | 184          | 198           | 7.6         |
| VERACRUZ, VER.               | 689          | 817          | 18.6       | -               | -            | N/C         | 689          | 817           | 18.6        |
| COATZACOALCOS, VER.          | 555          | 586          | 5.6        | -               | -            | N/C         | 555          | 586           | 5.6         |
| FRONTERA, TAB.               | -            | -            | N/C        | -               | -            | N/C         | -            | -             | N/C         |
| DOS BOCAS, TAB.              | 144          | 163          | 13.2       | -               | -            | N/C         | 144          | 163           | 13.2        |
| CD. DEL CARMEN, CAMP.        | 4            | 1            | (75.0)     | -               | -            | N/C         | 4            | 1             | (75.0)      |
| SEYBAPLAYA, CAMP.            | 39           | 79           | 102.6      | -               | -            | N/C         | 39           | 79            | 102.6       |
| LERMA, CAMP.                 | 55           | 27           | (50.9)     | -               | -            | N/C         | 55           | 27            | (50.9)      |
| CAYO ARCAS, CAMP.            | 232          | 212          | (8.6)      | -               | -            | N/C         | 232          | 212           | (8.6)       |
| PROGRESO, YUC.               | 187          | 185          | (1.1)      | -               | -            | N/C         | 187          | 185           | (1.1)       |
| LAS COLORADAS, YUC.          | 3            | 13           | 333.3      | -               | -            | N/C         | 3            | 13            | 333.3       |
| PUNTA SAM, Q. ROO            | -            | -            | N/C        | 758             | 788          | 4.0         | 758          | 788           | 4.0         |
| ISLA MUJERES, Q. ROO         | -            | -            | N/C        | 758             | 788          | 4.0         | 758          | 788           | 4.0         |
| PUERTO MORELOS, Q. ROO       | 44           | 49           | 11.4       | -               | -            | N/C         | 44           | 49            | 11.4        |
| COZUMEL, Q. ROO              | -            | -            | N/C        | 561             | 622          | 10.9        | 561          | 622           | 10.9        |
| PUNTA VENADO, Q. ROO         | 61           | 68           | 11.5       | 565             | 622          | 10.1        | 626          | 690           | 10.2        |
| <b>TOTAL</b>                 | <b>5,998</b> | <b>6,560</b> | <b>9.4</b> | <b>3,424</b>    | <b>3,731</b> | <b>9.0</b>  | <b>9,422</b> | <b>10,291</b> | <b>9.2</b>  |

INCLUYE BUQUES PETROLEROS

N/C : NO COMPARABLE

## BUQUES ATENDIDOS POR TIPO DE CARGA

Enero - mayo

Número de arribos

| UBICACION                    | GENERAL    |            |               |              | GRANELES   |            |              |              | PETROLEO Y DERIVADOS |              | OTROS FLUIDOS |            | TOTAL        |              |            |
|------------------------------|------------|------------|---------------|--------------|------------|------------|--------------|--------------|----------------------|--------------|---------------|------------|--------------|--------------|------------|
|                              | SUELTA     |            | CONTENERIZADA |              | AGRICOLAS  |            | MINERALES    |              | 2010                 | 2011         | 2010          | 2011       | 2010         | 2011         | %          |
|                              | 2010       | 2011       | 2010          | 2011         | 2010       | 2011       | 2010         | 2011         |                      |              |               |            |              |              |            |
| <b>PACIFICO</b>              | <b>299</b> | <b>317</b> | <b>979</b>    | <b>1,091</b> | <b>22</b>  | <b>15</b>  | <b>982</b>   | <b>1,120</b> | <b>661</b>           | <b>698</b>   | <b>32</b>     | <b>28</b>  | <b>2,975</b> | <b>3,269</b> | <b>9.9</b> |
| ROSARITO, B.C.               | -          | -          | -             | -            | -          | -          | -            | -            | 54                   | 55           | -             | -          | 54           | 55           | 1.9        |
| EL SAUZAL, B.C.              | -          | -          | -             | -            | -          | -          | 14           | 6            | -                    | -            | -             | -          | 14           | 6            | (57.1)     |
| ENSENADA, B.C.               | 14         | 17         | 122           | 107          | 1          | 4          | 72           | 41           | -                    | -            | 8             | 3          | 217          | 172          | (20.7)     |
| ISLA DE CEDROS, B.C.         | -          | -          | -             | -            | -          | -          | 333          | 383          | -                    | -            | -             | -          | 333          | 383          | 15.0       |
| GUERRERO NEGRO, B.C.S.       | -          | -          | -             | -            | -          | -          | 308          | 350          | -                    | -            | -             | -          | 308          | 350          | 13.6       |
| SAN CARLOS, B.C.S.           | -          | -          | -             | -            | -          | -          | -            | -            | 6                    | 4            | -             | -          | 6            | 4            | (33.3)     |
| PICHILINGUE, B.C.S.          | 9          | 5          | -             | -            | -          | -          | 9            | 25           | 17                   | 16           | -             | -          | 35           | 46           | 31.4       |
| LA PAZ, B.C.S.               | -          | -          | -             | -            | -          | -          | -            | -            | 31                   | 32           | -             | -          | 31           | 32           | 3.2        |
| SAN JUAN DE LA COSTA, B.C.S. | -          | -          | -             | -            | -          | -          | 16           | 16           | -                    | -            | -             | -          | 16           | 16           | -          |
| ISLA SAN MARCOS, B.C.S.      | -          | -          | -             | -            | -          | -          | 13           | 22           | -                    | -            | -             | -          | 13           | 22           | 69.2       |
| PUNTA SANTA MARIA, B.C.S.    | -          | -          | -             | -            | -          | -          | 8            | 10           | -                    | -            | -             | -          | 8            | 10           | 25.0       |
| SANTA ROSALIA, B.C.S.        | -          | -          | -             | -            | -          | -          | -            | -            | -                    | -            | -             | -          | -            | -            | N/C        |
| PUERTO LIBERTAD, SON.        | -          | -          | -             | -            | -          | -          | -            | -            | 6                    | 9            | -             | -          | 6            | 9            | 50.0       |
| GUAYMAS, SON.                | 8          | -          | -             | -            | 6          | 3          | 26           | 34           | 66                   | 74           | 1             | 7          | 107          | 118          | 10.3       |
| TOPOLOBAMPO, SIN.            | 2          | 2          | -             | -            | 6          | 1          | 12           | 42           | 100                  | 105          | -             | -          | 120          | 150          | 25.0       |
| MAZATLAN, SIN.               | 76         | 59         | 19            | 21           | -          | -          | -            | -            | 45                   | 32           | -             | -          | 140          | 112          | (20.0)     |
| MANZANILLO, COL.             | 98         | 112        | 478           | 555          | 4          | 6          | 68           | 78           | 75                   | 96           | -             | -          | 723          | 847          | 17.2       |
| LAZARO CARDENAS, MICH.       | 61         | 88         | 352           | 388          | 5          | 1          | 102          | 113          | 84                   | 66           | 23            | 18         | 627          | 674          | 7.5        |
| ACAPULCO, GRO.               | 17         | 20         | -             | -            | -          | -          | -            | -            | 24                   | 61           | -             | -          | 41           | 81           | 97.6       |
| SALINA CRUZ, OAX.            | 4          | 7          | 6             | 9            | -          | -          | 1            | -            | 153                  | 148          | -             | -          | 164          | 164          | -          |
| PUERTO CHIAPAS, CHIS.        | 10         | 7          | 2             | 11           | -          | -          | -            | -            | -                    | -            | -             | -          | 12           | 18           | 50.0       |
| <b>GOLFO - CARIBE</b>        | <b>505</b> | <b>608</b> | <b>631</b>    | <b>780</b>   | <b>126</b> | <b>133</b> | <b>297</b>   | <b>350</b>   | <b>1,003</b>         | <b>995</b>   | <b>461</b>    | <b>425</b> | <b>3,023</b> | <b>3,291</b> | <b>8.9</b> |
| ALTAMIRA, TAMPS.             | 77         | 81         | 241           | 323          | -          | 3          | 81           | 105          | -                    | -            | 186           | 183        | 585          | 695          | 18.8       |
| TAMPICO, TAMPS.              | 51         | 36         | 9             | 3            | -          | -          | 39           | 54           | 142                  | 100          | -             | 5          | 241          | 198          | (17.8)     |
| TUXPAN, VER.                 | 10         | 10         | -             | 1            | 11         | 10         | 5            | 1            | 131                  | 147          | 27            | 29         | 184          | 198          | 7.6        |
| VERACRUZ, VER.               | 205        | 253        | 255           | 324          | 79         | 76         | 61           | 60           | 29                   | 45           | 60            | 59         | 689          | 817          | 18.6       |
| COATZACOALCOS, VER.          | 67         | 45         | -             | -            | 16         | 20         | 41           | 44           | 283                  | 345          | 148           | 132        | 555          | 586          | 5.6        |
| FRONTERA, TAB.               | -          | -          | -             | -            | -          | -          | -            | -            | -                    | -            | -             | -          | -            | -            | N/C        |
| DOS BOCAS, TAB.              | 23         | 66         | -             | -            | -          | -          | 4            | 3            | 81                   | 80           | 36            | 14         | 144          | 163          | 13.2       |
| CD. DEL CARMEN, CAMP.        | 4          | 1          | -             | -            | -          | -          | -            | -            | -                    | -            | -             | -          | 4            | 1            | (75.0)     |
| SEYBAPLAYA, CAMP.            | 39         | 79         | -             | -            | -          | -          | -            | -            | -                    | -            | -             | -          | 39           | 79           | 102.6      |
| LERMA, CAMP.                 | -          | -          | -             | -            | -          | -          | -            | -            | 55                   | 27           | -             | -          | 55           | 27           | (50.9)     |
| CAYO ARCAS, CAMP.            | -          | -          | -             | -            | -          | -          | -            | -            | 232                  | 212          | -             | -          | 232          | 212          | (8.6)      |
| PROGRESO, YUC.               | 8          | 10         | 103           | 107          | 20         | 24         | 2            | 2            | 50                   | 39           | 4             | 3          | 187          | 185          | (1.1)      |
| LAS COLORADAS, YUC.          | -          | -          | -             | -            | -          | -          | 3            | 13           | -                    | -            | -             | -          | 3            | 13           | 333.3      |
| PUERTO MORELOS, Q. ROO       | 21         | 27         | 23            | 22           | -          | -          | -            | -            | -                    | -            | -             | -          | 44           | 49           | 11.4       |
| PUNTA VENADO, Q. ROO         | -          | -          | -             | -            | -          | -          | 61           | 68           | -                    | -            | -             | -          | 61           | 68           | 11.5       |
| <b>TOTAL</b>                 | <b>804</b> | <b>925</b> | <b>1,610</b>  | <b>1,871</b> | <b>148</b> | <b>148</b> | <b>1,279</b> | <b>1,470</b> | <b>1,664</b>         | <b>1,693</b> | <b>493</b>    | <b>453</b> | <b>5,998</b> | <b>6,560</b> | <b>9.4</b> |

N/C : NO COMPARABLE

**CARGA OPERADA Y PASAJEROS ATENDIDOS EN TRANSBORDADORES**  
Enero - mayo

| R U T A S                   | ARRIBOS      |              |            |             | PASAJEROS      |                |               |              | CARGA            |                  |               |             |
|-----------------------------|--------------|--------------|------------|-------------|----------------|----------------|---------------|--------------|------------------|------------------|---------------|-------------|
|                             | 2010         | 2011         | DIF.       | %           | 2010           | 2011           | DIF.          | %            | 2010             | 2011             | DIF.          | %           |
| <b>LITORAL DEL PACIFICO</b> | <b>782</b>   | <b>911</b>   | <b>129</b> | <b>16.5</b> | <b>89,167</b>  | <b>113,206</b> | <b>24,039</b> | <b>27.0</b>  | <b>1,094,791</b> | <b>1,137,869</b> | <b>43,078</b> | <b>3.9</b>  |
| LA PAZ - TOPOLOBAMPO        | -            | -            | -          | N/C         | -              | -              | -             | N/C          | -                | -                | -             | N/C         |
| TOPOLOBAMPO - LA PAZ        | -            | -            | -          | N/C         | -              | -              | -             | N/C          | -                | -                | -             | N/C         |
| **LA PAZ - GUAYMAS          | -            | -            | -          | N/C         | -              | -              | -             | N/C          | -                | -                | -             | N/C         |
| **GUAYMAS - LA PAZ          | -            | -            | -          | N/C         | -              | -              | -             | N/C          | -                | -                | -             | N/C         |
| PICHILINGUE - TOPOLOBAMPO   | 128          | 255          | 127        | 99.2        | 27,048         | 41,912         | 14,864        | 55.0         | 164,974          | 198,764          | 33,790        | 20.5        |
| TOPOLOBAMPO - PICHILINGUE   | 128          | 244          | 116        | 90.6        | 26,235         | 42,918         | 16,683        | 63.6         | 475,904          | 519,651          | 43,747        | 9.2         |
| SANTA ROSALIA - GUAYMAS     | 58           | 59           | 1          | 1.7         | 1,363          | 1,400          | 37            | 2.7          | 243              | 185              | (58)          | (23.9)      |
| GUAYMAS - SANTA ROSALIA     | 60           | 58           | (2)        | (3.3)       | 1,847          | 1,933          | 86            | 4.7          | 1,744            | 1,782            | 38            | 2.2         |
| LA PAZ - MAZATLAN           | 205          | 147          | (58)       | (28.3)      | 17,341         | 13,473         | (3,868)       | (22.3)       | 169,244          | 138,900          | (30,344)      | (17.9)      |
| MAZATLAN - LA PAZ           | 203          | 148          | (55)       | (27.1)      | 15,333         | 11,570         | (3,763)       | (24.5)       | 282,682          | 278,587          | (4,095)       | (1.4)       |
| <b>LITORAL DEL CARIBE</b>   | <b>2,642</b> | <b>2,820</b> | <b>178</b> | <b>6.7</b>  | <b>205,783</b> | <b>205,476</b> | <b>(307)</b>  | <b>(0.1)</b> | <b>445,508</b>   | <b>495,365</b>   | <b>49,857</b> | <b>11.2</b> |
| PUNTA SAM - ISLA MUJERES    | 758          | 788          | 30         | 4.0         | 49,391         | 48,916         | (475)         | (1.0)        | 67,730           | 77,942           | 10,212        | 15.1        |
| ISLA MUJERES - PUNTA SAM    | 758          | 788          | 30         | 4.0         | 48,735         | 44,619         | (4,116)       | (8.4)        | 45,571           | 40,222           | (5,349)       | (11.7)      |
| PUERTO MORELOS - COZUMEL    | -            | -            | -          | N/C         | -              | -              | -             | N/C          | -                | -                | -             | N/C         |
| COZUMEL - PUERTO MORELOS    | -            | -            | -          | N/C         | -              | -              | -             | N/C          | -                | -                | -             | N/C         |
| PUNTA VENADO - COZUMEL      | 561          | 622          | 61         | 10.9        | 52,654         | 54,433         | 1,779         | 3.4          | 220,707          | 252,384          | 31,677        | 14.4        |
| COZUMEL - PUNTA VENADO      | 565          | 622          | 57         | 10.1        | 55,003         | 57,508         | 2,505         | 4.6          | 111,500          | 124,817          | 13,317        | 11.9        |
| <b>T O T A L</b>            | <b>3,424</b> | <b>3,731</b> | <b>307</b> | <b>9.0</b>  | <b>294,950</b> | <b>318,682</b> | <b>23,732</b> | <b>8.0</b>   | <b>1,540,299</b> | <b>1,633,234</b> | <b>92,935</b> | <b>6.0</b>  |

N/C : No comparable  
\*Sin movimiento.

## MOVIMIENTO COSTERO

Enero - mayo

### ACUMULADO

| R U T A S                    | NUMERO DE VIAJES |               |               | PASAJEROS        |                  |              |
|------------------------------|------------------|---------------|---------------|------------------|------------------|--------------|
|                              | 2010             | 2011          | %             | 2010             | 2011             | %            |
| <b>LITORAL DEL PACIFICO</b>  |                  |               | <b>N/C</b>    |                  |                  | <b>N/C</b>   |
| GUAYMAS - SANTA ROSALIA      | -                | -             | N/C           | -                | -                | N/C          |
| SANTA ROSALIA - GUAYMAS      | -                | -             | N/C           | -                | -                | N/C          |
| LA PAZ - TOPOLOBAMPO         | -                | -             | N/C           | -                | -                | N/C          |
| TOPOLOBAMPO - LA PAZ         | -                | -             | N/C           | -                | -                | N/C          |
| <b>LITORAL DEL CARIBE</b>    | <b>24,376</b>    | <b>21,089</b> | <b>(13.5)</b> | <b>1,940,090</b> | <b>1,916,263</b> | <b>(1.2)</b> |
| COZUMEL - PLAYA DEL CARMEN   | 1,997            | 2,002         | 0.3           | 494,758          | 494,417          | (0.1)        |
| PLAYA DEL CARMEN - COZUMEL   | 1,982            | 2,032         | 2.5           | 508,286          | 502,514          | (1.1)        |
| PUERTO JUAREZ - ISLA MUJERES | 9,849            | 8,333         | (15.4)        | 466,184          | 460,714          | (1.2)        |
| ISLA MUJERES - PUERTO JUAREZ | 10,548           | 8,722         | (17.3)        | 470,862          | 458,618          | (2.6)        |
| <b>T O T A L</b>             | <b>24,376</b>    | <b>21,089</b> | <b>(13.5)</b> | <b>1,940,090</b> | <b>1,916,263</b> | <b>(1.2)</b> |

# CONTENEDORES

<http://www.sct.gob.mx/puertos-y-marina-mercante/>

**TOTAL DE CONTENEDORES OPERADOS POR TIPO DE TRAFICO**

Enero - mayo

**TEUS**

| UBICACION              | ALTURA           |                  |             | CABOTAJE |            |            | TOTAL            |                  |             |
|------------------------|------------------|------------------|-------------|----------|------------|------------|------------------|------------------|-------------|
|                        | 2010             | 2011             | %           | 2010     | 2011       | %          | 2010             | 2011             | %           |
| <b>PACIFICO</b>        | <b>893,391</b>   | <b>1,082,136</b> | <b>21.1</b> | -        | <b>396</b> | <b>N/C</b> | <b>893,391</b>   | <b>1,082,532</b> | <b>21.2</b> |
| EL SAUZAL, B.C.        | -                | -                | N/C         | -        | -          | N/C        | -                | -                | N/C         |
| ENSENADA, B.C.         | 54,866           | 47,209           | (14.0)      | -        | -          | N/C        | 54,866           | 47,209           | (14.0)      |
| PICHILINGUE, B.C.S.    | -                | -                | N/C         | -        | -          | N/C        | -                | -                | N/C         |
| GUAYMAS, SON.          | -                | -                | N/C         | -        | -          | N/C        | -                | -                | N/C         |
| MAZATLAN, SIN.         | 8,079            | 8,088            | 0.1         | -        | -          | N/C        | 8,079            | 8,088            | 0.1         |
| MANZANILLO, COL.       | 540,352          | 667,765          | 23.6        | -        | -          | N/C        | 540,352          | 667,765          | 23.6        |
| LAZARO CARDENAS, MICH. | 287,976          | 355,844          | 23.6        | -        | -          | N/C        | 287,976          | 355,844          | 23.6        |
| SALINA CRUZ, OAX.      | 1,768            | 2,425            | 37.2        | -        | -          | N/C        | 1,768            | 2,425            | 37.2        |
| PUERTO CHIAPAS         | 350              | 805              | 130.0       | -        | 396        | N/C        | 350              | 1,201            | 243.1       |
| <b>GOLFO - CARIBE</b>  | <b>475,352</b>   | <b>552,701</b>   | <b>16.3</b> | -        | -          | <b>N/C</b> | <b>475,352</b>   | <b>552,701</b>   | <b>16.3</b> |
| ALTAMIRA, TAMPS.       | 193,337          | 228,125          | 18.0        | -        | -          | N/C        | 193,337          | 228,125          | 18.0        |
| TAMPICO, TAMPS.        | 2,012            | 141              | (93.0)      | -        | -          | N/C        | 2,012            | 141              | (93.0)      |
| TUXPAN, VER.           | 12               | 174              | 1,350.0     | -        | -          | N/C        | 12               | 174              | 1,350.0     |
| VERACRUZ, VER.         | 255,376          | 296,155          | 16.0        | -        | -          | N/C        | 255,376          | 296,155          | 16.0        |
| DOS BOCAS, TAB.        | -                | 6                | N/C         | -        | -          | N/C        | -                | 6                | N/C         |
| SEYBAPLAYA, CAMP.      | -                | -                | N/C         | -        | -          | N/C        | -                | -                | N/C         |
| PROGRESO, YUC.         | 22,572           | 25,718           | 13.9        | -        | -          | N/C        | 22,572           | 25,718           | 13.9        |
| PUERTO MORELOS, Q. ROO | 2,043            | 2,382            | 16.6        | -        | -          | N/C        | 2,043            | 2,382            | 16.6        |
| <b>TOTAL</b>           | <b>1,368,743</b> | <b>1,634,837</b> | <b>19.4</b> | -        | <b>396</b> | <b>N/C</b> | <b>1,368,743</b> | <b>1,635,233</b> | <b>19.5</b> |

N/C : NO COMPARABLE

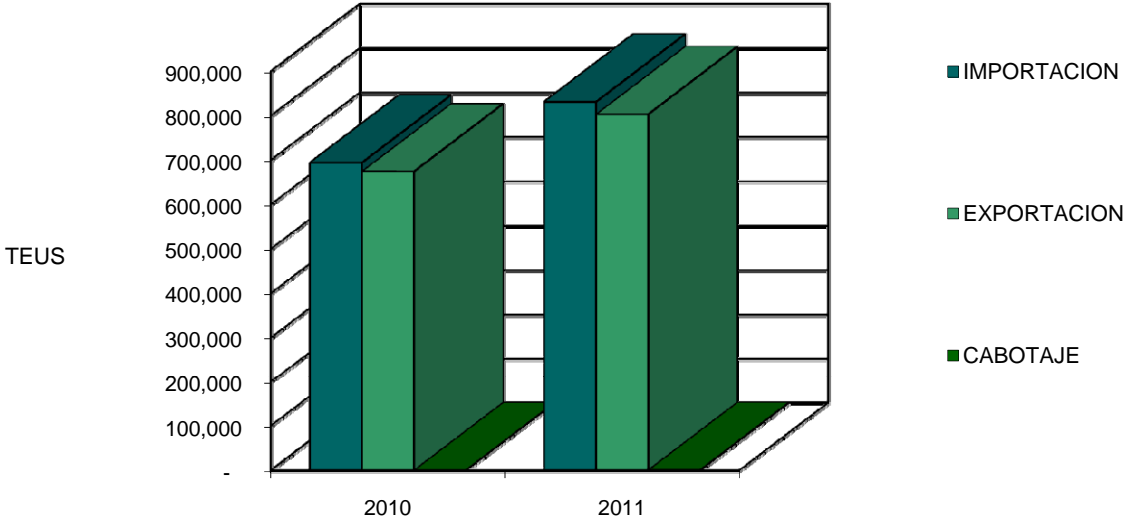
**CONTENEDORES OPERADOS POR TIPO DE MOVIMIENTO**  
Enero - mayo

**TEUS**

| UBICACION              | ALTURA         |                |             |                |                |             | CABOTAJE |      |     |        |      |     | TOTAL            |                  |             |
|------------------------|----------------|----------------|-------------|----------------|----------------|-------------|----------|------|-----|--------|------|-----|------------------|------------------|-------------|
|                        | IMPORTACION    |                |             | EXPORTACION    |                |             | ENTRADA  |      |     | SALIDA |      |     | 2010             | 2011             | %           |
|                        | 2010           | 2011           | %           | 2010           | 2011           | %           | 2010     | 2011 | %   | 2010   | 2011 | %   |                  |                  |             |
| <b>PACIFICO</b>        | <b>457,910</b> | <b>558,458</b> | <b>22.0</b> | <b>435,481</b> | <b>523,678</b> | <b>20.3</b> | -        | 240  | N/C | -      | 156  | N/C | <b>893,391</b>   | <b>1,082,532</b> | <b>21.2</b> |
| EL SAUZAL, B.C.        | -              | -              | N/C         | -              | -              | N/C         | -        | -    | N/C | -      | -    | N/C | -                | -                | N/C         |
| ENSENADA, B.C.         | 27,295         | 23,354         | (14.4)      | 27,571         | 23,855         | (13.5)      | -        | -    | N/C | -      | -    | N/C | 54,866           | 47,209           | (14.0)      |
| PICHILINGUE, B.C.S.    | -              | -              | N/C         | -              | -              | N/C         | -        | -    | N/C | -      | -    | N/C | -                | -                | N/C         |
| GUAYMAS, SON.          | -              | -              | N/C         | -              | -              | N/C         | -        | -    | N/C | -      | -    | N/C | -                | -                | N/C         |
| MAZATLAN, SIN.         | 3,894          | 4,090          | 5.0         | 4,185          | 3,998          | (4.5)       | -        | -    | N/C | -      | -    | N/C | 8,079            | 8,088            | 0.1         |
| MANZANILLO, COL.       | 284,300        | 346,373        | 21.8        | 256,052        | 321,392        | 25.5        | -        | -    | N/C | -      | -    | N/C | 540,352          | 667,765          | 23.6        |
| LAZARO CARDENAS, MICH. | 141,898        | 183,528        | 29.3        | 146,078        | 172,316        | 18.0        | -        | -    | N/C | -      | -    | N/C | 287,976          | 355,844          | 23.6        |
| SALINA CRUZ, OAX.      | 353            | 414            | 17.3        | 1,415          | 2,011          | 42.1        | -        | -    | N/C | -      | -    | N/C | 1,768            | 2,425            | 37.2        |
| PUERTO CHIAPAS         | 170            | 699            | 311.2       | 180            | 106            | (41.1)      | -        | 240  | N/C | -      | 156  | N/C | 350              | 1,201            | 243.1       |
| <b>GOLFO - CARIBE</b>  | <b>236,363</b> | <b>273,066</b> | <b>15.5</b> | <b>238,989</b> | <b>279,635</b> | <b>17.0</b> | -        | -    | N/C | -      | -    | N/C | <b>475,352</b>   | <b>552,701</b>   | <b>16.3</b> |
| ALTAMIRA, TAMPS.       | 93,227         | 110,684        | 18.7        | 100,110        | 117,441        | 17.3        | -        | -    | N/C | -      | -    | N/C | 193,337          | 228,125          | 18.0        |
| TAMPICO, TAMPS.        | 916            | 67             | (92.7)      | 1,096          | 74             | (93.2)      | -        | -    | N/C | -      | -    | N/C | 2,012            | 141              | (93.0)      |
| TUXPAN, VER.           | -              | 84             | N/C         | 12             | 90             | 650.0       | -        | -    | N/C | -      | -    | N/C | 12               | 174              | 1,350.0     |
| VERACRUZ, VER.         | 129,958        | 148,150        | 14.0        | 125,418        | 148,005        | 18.0        | -        | -    | N/C | -      | -    | N/C | 255,376          | 296,155          | 16.0        |
| DOS BOCAS, TAB.        | -              | 6              | N/C         | -              | -              | N/C         | -        | -    | N/C | -      | -    | N/C | -                | 6                | N/C         |
| SEYBAPLAYA, CAMP.      | -              | -              | N/C         | -              | -              | N/C         | -        | -    | N/C | -      | -    | N/C | -                | -                | N/C         |
| PROGRESO, YUC.         | 11,281         | 12,983         | 15.1        | 11,291         | 12,735         | 12.8        | -        | -    | N/C | -      | -    | N/C | 22,572           | 25,718           | 13.9        |
| PUERTO MORELOS, Q. ROO | 981            | 1,092          | 11.3        | 1,062          | 1,290          | 21.5        | -        | -    | N/C | -      | -    | N/C | 2,043            | 2,382            | 16.6        |
| <b>TOTAL</b>           | <b>694,273</b> | <b>831,524</b> | <b>19.8</b> | <b>674,470</b> | <b>803,313</b> | <b>19.1</b> | -        | 240  | N/C | -      | 156  | N/C | <b>1,368,743</b> | <b>1,635,233</b> | <b>19.5</b> |

N/C : NO COMPARABLE

# TOTAL DE CONTENEDORES POR TIPO DE MOVIMIENTO



Enero - mayo, 2010 - 2011

**CONTENEDORES LLENOS OPERADOS POR TIPO DE MOVIMIENTO**  
Enero - mayo

**TEUS**

| UBICACION              | ALTURA         |                |             |                |                |             | CABOTAJE |      |     |        |      |     | TOTAL            |                  |             |
|------------------------|----------------|----------------|-------------|----------------|----------------|-------------|----------|------|-----|--------|------|-----|------------------|------------------|-------------|
|                        | IMPORTACION    |                |             | EXPORTACION    |                |             | ENTRADA  |      |     | SALIDA |      |     | 2010             | 2011             | %           |
|                        | 2010           | 2011           | %           | 2010           | 2011           | %           | 2010     | 2011 | %   | 2010   | 2011 | %   |                  |                  |             |
| <b>PACIFICO</b>        | <b>397,050</b> | <b>482,758</b> | <b>21.6</b> | <b>282,369</b> | <b>352,861</b> | <b>25.0</b> | -        | -    | N/C | -      | -    | N/C | <b>679,419</b>   | <b>835,619</b>   | <b>23.0</b> |
| EL SAUZAL, B.C.        | -              | -              | N/C         | -              | -              | N/C         | -        | -    | N/C | -      | -    | N/C | -                | -                | N/C         |
| ENSENADA, B.C.         | 14,161         | 11,638         | (17.8)      | 24,888         | 20,317         | (18.4)      | -        | -    | N/C | -      | -    | N/C | 39,049           | 31,955           | (18.2)      |
| PICHILINGUE, B.C.S.    | -              | -              | N/C         | -              | -              | N/C         | -        | -    | N/C | -      | -    | N/C | -                | -                | N/C         |
| GUAYMAS, SON.          | -              | -              | N/C         | -              | -              | N/C         | -        | -    | N/C | -      | -    | N/C | -                | -                | N/C         |
| MAZATLAN, SIN.         | 3,196          | 3,332          | 4.3         | 3,275          | 3,620          | 10.5        | -        | -    | N/C | -      | -    | N/C | 6,471            | 6,952            | 7.4         |
| MANZANILLO, COL.       | 261,700        | 313,489        | 19.8        | 159,612        | 217,101        | 36.0        | -        | -    | N/C | -      | -    | N/C | 421,312          | 530,590          | 25.9        |
| LAZARO CARDENAS, MICH. | 117,834        | 153,814        | 30.5        | 92,999         | 109,706        | 18.0        | -        | -    | N/C | -      | -    | N/C | 210,833          | 263,520          | 25.0        |
| SALINA CRUZ, OAX.      | 159            | 78             | (50.9)      | 1,415          | 2,011          | 42.1        | -        | -    | N/C | -      | -    | N/C | 1,574            | 2,089            | 32.7        |
| PUERTO CHIAPAS         | -              | 407            | N/C         | 180            | 106            | (41.1)      | -        | -    | N/C | -      | -    | N/C | 180              | 513              | 185.0       |
| <b>GOLFO - CARIBE</b>  | <b>172,766</b> | <b>198,200</b> | <b>14.7</b> | <b>185,515</b> | <b>210,522</b> | <b>13.5</b> | -        | -    | N/C | -      | -    | N/C | <b>358,281</b>   | <b>408,722</b>   | <b>14.1</b> |
| ALTAMIRA, TAMPS.       | 45,472         | 54,670         | 20.2        | 96,341         | 105,987        | 10.0        | -        | -    | N/C | -      | -    | N/C | 141,813          | 160,657          | 13.3        |
| TAMPICO, TAMPS.        | 155            | 11             | (92.9)      | 745            | 74             | (90.1)      | -        | -    | N/C | -      | -    | N/C | 900              | 85               | (90.6)      |
| TUXPAN, VER.           | -              | 84             | N/C         | -              | 13             | N/C         | -        | -    | N/C | -      | -    | N/C | -                | 97               | N/C         |
| VERACRUZ, VER.         | 117,792        | 132,819        | 12.8        | 78,161         | 93,212         | 19.3        | -        | -    | N/C | -      | -    | N/C | 195,953          | 226,031          | 15.3        |
| DOS BOCAS, TAB.        | -              | 6              | N/C         | -              | -              | N/C         | -        | -    | N/C | -      | -    | N/C | -                | 6                | N/C         |
| SEYBAPLAYA, CAMP.      | -              | -              | N/C         | -              | -              | N/C         | -        | -    | N/C | -      | -    | N/C | -                | -                | N/C         |
| PROGRESO, YUC.         | 8,366          | 9,518          | 13.8        | 10,084         | 10,873         | 7.8         | -        | -    | N/C | -      | -    | N/C | 18,450           | 20,391           | 10.5        |
| PUERTO MORELOS, Q. ROO | 981            | 1,092          | 11.3        | 184            | 363            | 97.3        | -        | -    | N/C | -      | -    | N/C | 1,165            | 1,455            | 24.9        |
| <b>TOTAL</b>           | <b>569,816</b> | <b>680,958</b> | <b>19.5</b> | <b>467,884</b> | <b>563,383</b> | <b>20.4</b> | -        | -    | N/C | -      | -    | N/C | <b>1,037,700</b> | <b>1,244,341</b> | <b>19.9</b> |

N/C : NO COMPARABLE

**CONTENEDORES VACIOS OPERADOS POR TIPO DE MOVIMIENTO**  
Enero - mayo

**TEUS**

| UBICACION              | ALTURA         |                |             |                |                |             | CABOTAJE |            |            |        |            |            | TOTAL          |                |             |
|------------------------|----------------|----------------|-------------|----------------|----------------|-------------|----------|------------|------------|--------|------------|------------|----------------|----------------|-------------|
|                        | IMPORTACION    |                |             | EXPORTACION    |                |             | ENTRADA  |            |            | SALIDA |            |            | 2010           | 2011           | %           |
|                        | 2010           | 2011           | %           | 2010           | 2011           | %           | 2010     | 2011       | %          | 2010   | 2011       | %          |                |                |             |
| <b>PACIFICO</b>        | <b>60,860</b>  | <b>75,700</b>  | <b>24.4</b> | <b>153,112</b> | <b>170,817</b> | <b>11.6</b> | -        | <b>240</b> | <b>N/C</b> | -      | <b>156</b> | <b>N/C</b> | <b>213,972</b> | <b>246,913</b> | <b>15.4</b> |
| EL SAUZAL, B.C.        | -              | -              | N/C         | -              | -              | N/C         | -        | -          | N/C        | -      | -          | N/C        | -              | -              | N/C         |
| ENSENADA, B.C.         | 13,134         | 11,716         | (10.8)      | 2,683          | 3,538          | 31.9        | -        | -          | N/C        | -      | -          | N/C        | 15,817         | 15,254         | (3.6)       |
| PICHILINGUE, B.C.S.    | -              | -              | N/C         | -              | -              | N/C         | -        | -          | N/C        | -      | -          | N/C        | -              | -              | N/C         |
| GUAYMAS, SON.          | -              | -              | N/C         | -              | -              | N/C         | -        | -          | N/C        | -      | -          | N/C        | -              | -              | N/C         |
| MAZATLAN, SIN.         | 698            | 758            | 8.6         | 910            | 378            | (58.5)      | -        | -          | N/C        | -      | -          | N/C        | 1,608          | 1,136          | (29.4)      |
| MANZANILLO, COL.       | 22,600         | 32,884         | 45.5        | 96,440         | 104,291        | 8.1         | -        | -          | N/C        | -      | -          | N/C        | 119,040        | 137,175        | 15.2        |
| LAZARO CARDENAS, MICH. | 24,064         | 29,714         | 23.5        | 53,079         | 62,610         | 18.0        | -        | -          | N/C        | -      | -          | N/C        | 77,143         | 92,324         | 19.7        |
| SALINA CRUZ, OAX.      | 194            | 336            | 73.2        | -              | -              | N/C         | -        | -          | N/C        | -      | -          | N/C        | 194            | 336            | 73.2        |
| PUERTO CHIAPAS         | 170            | 292            | 71.8        | -              | -              | N/C         | -        | 240        | N/C        | -      | 156        | N/C        | 170            | 688            | 304.7       |
| <b>GOLFO - CARIBE</b>  | <b>63,597</b>  | <b>74,866</b>  | <b>17.7</b> | <b>53,474</b>  | <b>69,113</b>  | <b>29.2</b> | -        | -          | <b>N/C</b> | -      | -          | <b>N/C</b> | <b>117,071</b> | <b>143,979</b> | <b>23.0</b> |
| ALTAMIRA, TAMPS.       | 47,755         | 56,014         | 17.3        | 3,769          | 11,454         | 203.9       | -        | -          | N/C        | -      | -          | N/C        | 51,524         | 67,468         | 30.9        |
| TAMPICO, TAMPS.        | 761            | 56             | (92.6)      | 351            | -              | N/C         | -        | -          | N/C        | -      | -          | N/C        | 1,112          | 56             | (95.0)      |
| TUXPAN, VER.           | -              | -              | N/C         | 12             | 77             | 541.7       | -        | -          | N/C        | -      | -          | N/C        | 12             | 77             | 541.7       |
| VERACRUZ, VER.         | 12,166         | 15,331         | 26.0        | 47,257         | 54,793         | 15.9        | -        | -          | N/C        | -      | -          | N/C        | 59,423         | 70,124         | 18.0        |
| DOS BOCAS, TAB.        | -              | -              | N/C         | -              | -              | N/C         | -        | -          | N/C        | -      | -          | N/C        | -              | -              | N/C         |
| SEYBAPLAYA, CAMP.      | -              | -              | N/C         | -              | -              | N/C         | -        | -          | N/C        | -      | -          | N/C        | -              | -              | N/C         |
| PROGRESO, YUC.         | 2,915          | 3,465          | 18.9        | 1,207          | 1,862          | 54.3        | -        | -          | N/C        | -      | -          | N/C        | 4,122          | 5,327          | 29.2        |
| PUERTO MORELOS, Q. ROO | -              | -              | N/C         | 878            | 927            | 5.6         | -        | -          | N/C        | -      | -          | N/C        | 878            | 927            | 5.6         |
| <b>TOTAL</b>           | <b>124,457</b> | <b>150,566</b> | <b>21.0</b> | <b>206,586</b> | <b>239,930</b> | <b>16.1</b> | -        | <b>240</b> | <b>N/C</b> | -      | <b>156</b> | <b>N/C</b> | <b>331,043</b> | <b>390,892</b> | <b>18.1</b> |

N/C : NO COMPARABLE

## TOTAL DE CONTENEDORES OPERADOS

Enero - mayo

### Relación de TEUS llenos - vacíos

| UBICACION              | 2010             |                |                  |             | 2011             |                |                  |             |
|------------------------|------------------|----------------|------------------|-------------|------------------|----------------|------------------|-------------|
|                        | LLENOS           | VACIOS         | SUMA             | % VACIOS    | LLENOS           | VACIOS         | SUMA             | % VACIOS    |
| <b>PACIFICO</b>        | <b>679,419</b>   | <b>213,972</b> | <b>893,391</b>   | <b>24.0</b> | <b>835,619</b>   | <b>246,913</b> | <b>1,082,532</b> | <b>22.8</b> |
| EL SAUZAL, B.C.        | -                | -              | -                | N/C         | -                | -              | -                | N/C         |
| ENSENADA, B.C.         | 39,049           | 15,817         | 54,866           | 28.8        | 31,955           | 15,254         | 47,209           | 32.3        |
| PICHILINGUE, B.C.S.    | -                | -              | -                | N/C         | -                | -              | -                | N/C         |
| GUAYMAS, SON.          | -                | -              | -                | N/C         | -                | -              | -                | N/C         |
| MAZATLAN, SIN.         | 6,471            | 1,608          | 8,079            | 19.9        | 6,952            | 1,136          | 8,088            | 14.0        |
| MANZANILLO, COL.       | 421,312          | 119,040        | 540,352          | 22.0        | 530,590          | 137,175        | 667,765          | 20.5        |
| LAZARO CARDENAS, MICH. | 210,833          | 77,143         | 287,976          | 26.8        | 263,520          | 92,324         | 355,844          | 25.9        |
| SALINA CRUZ, OAX.      | 1,574            | 194            | 1,768            | 11.0        | 2,089            | 336            | 2,425            | 13.9        |
| PUERTO CHIAPAS         | 180              | 170            | 350              | 48.6        | 513              | 688            | 1,201            | 57.3        |
| <b>GOLFO - CARIBE</b>  | <b>358,281</b>   | <b>117,071</b> | <b>475,352</b>   | <b>24.6</b> | <b>408,722</b>   | <b>143,979</b> | <b>552,701</b>   | <b>26.1</b> |
| ALTAMIRA, TAMPS.       | 141,813          | 51,524         | 193,337          | 26.6        | 160,657          | 67,468         | 228,125          | 29.6        |
| TAMPICO, TAMPS.        | 900              | 1,112          | 2,012            | 55.3        | 85               | 56             | 141              | 39.7        |
| TUXPAN, VER.           | -                | 12             | 12               | 100.0       | 97               | 77             | 174              | 44.3        |
| VERACRUZ, VER.         | 195,953          | 59,423         | 255,376          | 23.3        | 226,031          | 70,124         | 296,155          | 23.7        |
| DOS BOCAS, TAB.        | -                | -              | -                | N/C         | 6                | -              | 6                | N/C         |
| SEYBAPLAYA, CAMP.      | -                | -              | -                | N/C         | -                | -              | -                | N/C         |
| PROGRESO, YUC.         | 18,450           | 4,122          | 22,572           | 18.3        | 20,391           | 5,327          | 25,718           | 20.7        |
| PUERTO MORELOS, Q. ROO | 1,165            | 878            | 2,043            | 43.0        | 1,455            | 927            | 2,382            | 38.9        |
| <b>TOTAL</b>           | <b>1,037,700</b> | <b>331,043</b> | <b>1,368,743</b> | <b>24.2</b> | <b>1,244,341</b> | <b>390,892</b> | <b>1,635,233</b> | <b>23.9</b> |

N/C : NO COMPARABLE

**CONTENEDORES OPERADOS POR TIPO DE MOVIMIENTO**  
Enero - mayo

**Cajas**

| UBICACION              | ALTURA         |                |             |                |                |             | CABOTAJE |            |            |        |           |            | TOTAL          |                  |             |
|------------------------|----------------|----------------|-------------|----------------|----------------|-------------|----------|------------|------------|--------|-----------|------------|----------------|------------------|-------------|
|                        | IMPORTACION    |                |             | EXPORTACION    |                |             | ENTRADA  |            |            | SALIDA |           |            | 2010           | 2011             | %           |
|                        | 2010           | 2011           | %           | 2010           | 2011           | %           | 2010     | 2011       | %          | 2010   | 2011      | %          |                |                  |             |
| <b>PACIFICO</b>        | <b>285,265</b> | <b>347,992</b> | <b>22.0</b> | <b>271,072</b> | <b>325,233</b> | <b>20.0</b> | -        | 195        | N/C        | -      | 78        | N/C        | <b>556,337</b> | <b>673,498</b>   | <b>21.1</b> |
| EL SAUZAL, B.C.        | -              | -              | N/C         | -              | -              | N/C         | -        | -          | N/C        | -      | -         | N/C        | -              | -                | N/C         |
| ENSENADA, B.C.         | 15,400         | 13,673         | (11.2)      | 15,661         | 13,970         | (10.8)      | -        | -          | N/C        | -      | -         | N/C        | 31,061         | 27,643           | (11.0)      |
| PICHILINGUE, B.C.S.    | -              | -              | N/C         | -              | -              | N/C         | -        | -          | N/C        | -      | -         | N/C        | -              | -                | N/C         |
| GUAYMAS, SON.          | -              | -              | N/C         | -              | -              | N/C         | -        | -          | N/C        | -      | -         | N/C        | -              | -                | N/C         |
| MAZATLAN, SIN.         | 2,598          | 2,616          | 0.7         | 2,735          | 2,505          | (8.4)       | -        | -          | N/C        | -      | -         | N/C        | 5,333          | 5,121            | (4.0)       |
| MANZANILLO, COL.       | 181,252        | 220,829        | 21.8        | 162,803        | 203,668        | 25.1        | -        | -          | N/C        | -      | -         | N/C        | 344,055        | 424,497          | 23.4        |
| LAZARO CARDENAS, MICH. | 85,685         | 110,202        | 28.6        | 88,900         | 103,951        | 16.9        | -        | -          | N/C        | -      | -         | N/C        | 174,585        | 214,153          | 22.7        |
| SALINA CRUZ, OAX.      | 245            | 216            | (11.8)      | 883            | 1,040          | 17.8        | -        | -          | N/C        | -      | -         | N/C        | 1,128          | 1,256            | 11.3        |
| PUERTO CHIAPAS         | 85             | 456            | 436.5       | 90             | 99             | 10.0        | -        | 195        | N/C        | -      | 78        | N/C        | 175            | 828              | 373.1       |
| <b>GOLFO - CARIBE</b>  | <b>152,795</b> | <b>176,074</b> | <b>15.2</b> | <b>154,062</b> | <b>179,366</b> | <b>16.4</b> | -        | -          | <b>N/C</b> | -      | -         | <b>N/C</b> | <b>306,857</b> | <b>355,440</b>   | <b>15.8</b> |
| ALTAMIRA, TAMP.        | 63,021         | 73,977         | 17.4        | 67,238         | 77,350         | 15.0        | -        | -          | N/C        | -      | -         | N/C        | 130,259        | 151,327          | 16.2        |
| TAMPICO, TAMP.         | 555            | 53             | (90.5)      | 727            | 74             | (89.8)      | -        | -          | N/C        | -      | -         | N/C        | 1,282          | 127              | (90.1)      |
| TUXPAN, VER.           | -              | 84             | N/C         | 6              | 89             | 1,383.3     | -        | -          | N/C        | -      | -         | N/C        | 6              | 173              | 2,783.3     |
| VERACRUZ, VER.         | 82,619         | 94,229         | 14.1        | 79,457         | 94,182         | 18.5        | -        | -          | N/C        | -      | -         | N/C        | 162,076        | 188,411          | 16.2        |
| DOS BOCAS, TAB.        | -              | 6              | N/C         | -              | -              | N/C         | -        | -          | N/C        | -      | -         | N/C        | -              | 6                | N/C         |
| SEYBAPLAYA, CAMP.      | -              | -              | N/C         | -              | -              | N/C         | -        | -          | N/C        | -      | -         | N/C        | -              | -                | N/C         |
| PROGRESO, YUC.         | 5,989          | 7,048          | 17.7        | 5,980          | 6,885          | 15.1        | -        | -          | N/C        | -      | -         | N/C        | 11,969         | 13,933           | 16.4        |
| PUERTO MORELOS, Q. ROO | 611            | 677            | 10.8        | 654            | 786            | 20.2        | -        | -          | N/C        | -      | -         | N/C        | 1,265          | 1,463            | 15.7        |
| <b>TOTAL</b>           | <b>438,060</b> | <b>524,066</b> | <b>19.6</b> | <b>425,134</b> | <b>504,599</b> | <b>18.7</b> | -        | <b>195</b> | <b>N/C</b> | -      | <b>78</b> | <b>N/C</b> | <b>863,194</b> | <b>1,028,938</b> | <b>19.2</b> |

N/C : NO COMPARABLE

## CONTENEDORES LLENOS OPERADOS POR TIPO DE MOVIMIENTO

Enero - mayo

Cajas de 20 pies

| UBICACION              | ALTURA         |                |             |                |                |             | CABOTAJE |      |            |        |      |            | TOTAL          |                |             |
|------------------------|----------------|----------------|-------------|----------------|----------------|-------------|----------|------|------------|--------|------|------------|----------------|----------------|-------------|
|                        | IMPORTACION    |                |             | EXPORTACION    |                |             | ENTRADA  |      |            | SALIDA |      |            | 2010           | 2011           | %           |
|                        | 2010           | 2011           | %           | 2010           | 2011           | %           | 2010     | 2011 | %          | 2010   | 2011 | %          |                |                |             |
| <b>PACIFICO</b>        | <b>97,934</b>  | <b>123,916</b> | <b>26.5</b> | <b>65,907</b>  | <b>83,967</b>  | <b>27.4</b> | -        | -    | N/C        | -      | -    | N/C        | <b>163,841</b> | <b>207,883</b> | <b>26.9</b> |
| EL SAUZAL, B.C.        | -              | -              | N/C         | -              | -              | N/C         | -        | -    | N/C        | -      | -    | N/C        | -              | -              | N/C         |
| ENSENADA, B.C.         | 2,751          | 3,762          | 36.8        | 3,000          | 2,713          | (9.6)       | -        | -    | N/C        | -      | -    | N/C        | 5,751          | 6,475          | 12.6        |
| PICHILINGUE, B.C.S.    | -              | -              | N/C         | -              | -              | N/C         | -        | -    | N/C        | -      | -    | N/C        | -              | -              | N/C         |
| GUAYMAS, SON.          | -              | -              | N/C         | -              | -              | N/C         | -        | -    | N/C        | -      | -    | N/C        | -              | -              | N/C         |
| MAZATLAN, SIN.         | 950            | 1,092          | 14.9        | 1,129          | 910            | (19.4)      | -        | -    | N/C        | -      | -    | N/C        | 2,079          | 2,002          | (3.7)       |
| MANZANILLO, COL.       | 72,470         | 89,041         | 22.9        | 39,704         | 56,927         | 43.4        | -        | -    | N/C        | -      | -    | N/C        | 112,174        | 145,968        | 30.1        |
| LAZARO CARDENAS, MICH. | 21,750         | 29,992         | 37.9        | 21,723         | 23,256         | 7.1         | -        | -    | N/C        | -      | -    | N/C        | 43,473         | 53,248         | 22.5        |
| SALINA CRUZ, OAX.      | 13             | 18             | 38.5        | 351            | 69             | (80.3)      | -        | -    | N/C        | -      | -    | N/C        | 364            | 87             | (76.1)      |
| PUERTO CHIAPAS, CHIS.  | -              | 11             | N/C         | -              | 92             | N/C         | -        | -    | N/C        | -      | -    | N/C        | -              | 103            | N/C         |
| <b>GOLFO - CARIBE</b>  | <b>47,982</b>  | <b>55,344</b>  | <b>15.3</b> | <b>53,561</b>  | <b>58,416</b>  | <b>9.1</b>  | -        | -    | <b>N/C</b> | -      | -    | <b>N/C</b> | <b>101,543</b> | <b>113,760</b> | <b>12.0</b> |
| ALTAMIRA, TAMP.        | 16,358         | 18,186         | 11.2        | 33,487         | 35,611         | 6.3         | -        | -    | N/C        | -      | -    | N/C        | 49,845         | 53,797         | 7.9         |
| TAMPICO, TAMP.         | 11             | 7              | (36.4)      | 191            | 74             | (61.3)      | -        | -    | N/C        | -      | -    | N/C        | 202            | 81             | (59.9)      |
| TUXPAN, VER.           | -              | 84             | N/C         | -              | 11             | N/C         | -        | -    | N/C        | -      | -    | N/C        | -              | 95             | N/C         |
| VERACRUZ, VER.         | 30,854         | 35,907         | 16.4        | 19,323         | 22,134         | 14.5        | -        | -    | N/C        | -      | -    | N/C        | 50,177         | 58,041         | 15.7        |
| DOS BOCAS, TAB.        | -              | 6              | N/C         | -              | -              | N/C         | -        | -    | N/C        | -      | -    | N/C        | -              | 6              | N/C         |
| SEYBAPLAYA, CAMP.      | -              | -              | N/C         | -              | -              | N/C         | -        | -    | N/C        | -      | -    | N/C        | -              | -              | N/C         |
| PROGRESO, YUC.         | 518            | 892            | 72.2        | 512            | 521            | 1.8         | -        | -    | N/C        | -      | -    | N/C        | 1,030          | 1,413          | 37.2        |
| PUERTO MORELOS, Q. ROO | 241            | 262            | 8.7         | 48             | 65             | 35.4        | -        | -    | N/C        | -      | -    | N/C        | 289            | 327            | 13.1        |
| <b>TOTAL</b>           | <b>145,916</b> | <b>179,260</b> | <b>22.9</b> | <b>119,468</b> | <b>142,383</b> | <b>19.2</b> | -        | -    | <b>N/C</b> | -      | -    | <b>N/C</b> | <b>265,384</b> | <b>321,643</b> | <b>21.2</b> |

NC : NO COMPARABLE

**CONTENEDORES VACIOS OPERADOS POR TIPO DE MOVIMIENTO**

Enero - mayo

Cajas de 20 pies

| UBICACION              | ALTURA        |               |              |               |               |             | CABOTAJE |      |            |        |      |            | TOTAL         |                |             |
|------------------------|---------------|---------------|--------------|---------------|---------------|-------------|----------|------|------------|--------|------|------------|---------------|----------------|-------------|
|                        | IMPORTACION   |               |              | EXPORTACION   |               |             | ENTRADA  |      |            | SALIDA |      |            | 2010          | 2011           | %           |
|                        | 2010          | 2011          | %            | 2010          | 2011          | %           | 2010     | 2011 | %          | 2010   | 2011 | %          |               |                |             |
| <b>PACIFICO</b>        | <b>14,686</b> | <b>13,610</b> | <b>(7.3)</b> | <b>40,756</b> | <b>42,821</b> | <b>5.1</b>  | -        | 150  | N/C        | -      | -    | N/C        | <b>55,442</b> | <b>56,581</b>  | <b>2.1</b>  |
| EL SAUZAL, B.C.        | -             | -             | N/C          | -             | -             | N/C         | -        | -    | N/C        | -      | -    | N/C        | -             | -              | N/C         |
| ENSENADA, B.C.         | 754           | 230           | (69.5)       | 751           | 1,372         | 82.7        | -        | -    | N/C        | -      | -    | N/C        | 1,505         | 1,602          | 6.4         |
| PICHILINGUE, B.C.S.    | -             | -             | N/C          | -             | -             | N/C         | -        | -    | N/C        | -      | -    | N/C        | -             | -              | N/C         |
| GUAYMAS, SON.          | -             | -             | N/C          | -             | -             | N/C         | -        | -    | N/C        | -      | -    | N/C        | -             | -              | N/C         |
| MAZATLAN, SIN.         | 352           | 50            | (85.8)       | 156           | 102           | (34.6)      | -        | -    | N/C        | -      | -    | N/C        | 508           | 152            | (70.1)      |
| MANZANILLO, COL.       | 5,734         | 6,244         | 8.9          | 29,850        | 29,017        | (2.8)       | -        | -    | N/C        | -      | -    | N/C        | 35,584        | 35,261         | (0.9)       |
| LAZARO CARDENAS, MICH. | 7,722         | 6,884         | (10.9)       | 9,999         | 12,330        | 23.3        | -        | -    | N/C        | -      | -    | N/C        | 17,721        | 19,214         | 8.4         |
| SALINA CRUZ, OAX.      | 124           | -             | N/C          | -             | -             | N/C         | -        | -    | N/C        | -      | -    | N/C        | 124           | -              | N/C         |
| PUERTO CHIAPAS         | -             | 202           | N/C          | -             | -             | N/C         | -        | 150  | N/C        | -      | -    | N/C        | -             | 352            | N/C         |
| <b>GOLFO - CARIBE</b>  | <b>21,245</b> | <b>23,738</b> | <b>11.7</b>  | <b>15,574</b> | <b>20,681</b> | <b>32.8</b> | -        | -    | <b>N/C</b> | -      | -    | <b>N/C</b> | <b>36,819</b> | <b>44,419</b>  | <b>20.6</b> |
| ALTAMIRA, TAMPS.       | 16,457        | 19,084        | 16.0         | 879           | 1,648         | 87.5        | -        | -    | N/C        | -      | -    | N/C        | 17,336        | 20,732         | 19.6        |
| TAMPICO, TAMPS.        | 183           | 32            | (82.5)       | 167           | -             | N/C         | -        | -    | N/C        | -      | -    | N/C        | 350           | 32             | (90.9)      |
| TUXPAN, VER.           | -             | -             | N/C          | -             | 77            | N/C         | -        | -    | N/C        | -      | -    | N/C        | -             | 77             | N/C         |
| VERACRUZ, VER.         | 4,426         | 4,401         | (0.6)        | 14,173        | 18,225        | 28.6        | -        | -    | N/C        | -      | -    | N/C        | 18,599        | 22,626         | 21.7        |
| DOS BOCAS, TAB.        | -             | -             | N/C          | -             | -             | N/C         | -        | -    | N/C        | -      | -    | N/C        | -             | -              | N/C         |
| SEYBAPLAYA, CAMP.      | -             | -             | N/C          | -             | -             | N/C         | -        | -    | N/C        | -      | -    | N/C        | -             | -              | N/C         |
| PROGRESO, YUC.         | 179           | 221           | 23.5         | 157           | 514           | 227.4       | -        | -    | N/C        | -      | -    | N/C        | 336           | 735            | 118.8       |
| PUERTO MORELOS, Q. ROO | -             | -             | N/C          | 198           | 217           | 9.6         | -        | -    | N/C        | -      | -    | N/C        | 198           | 217            | 9.6         |
| <b>TOTAL</b>           | <b>35,931</b> | <b>37,348</b> | <b>3.9</b>   | <b>56,330</b> | <b>63,502</b> | <b>12.7</b> | -        | 150  | <b>N/C</b> | -      | -    | <b>N/C</b> | <b>92,261</b> | <b>101,000</b> | <b>9.5</b>  |

N/C : NO COMPARABLE

**CONTENEDORES LLENOS OPERADOS POR TIPO DE MOVIMIENTO**

Enero - mayo

Cajas de 40 pies

| UBICACION              | ALTURA         |                |             |                |                |             | CABOTAJE |      |     |        |      |     | TOTAL          |                |             |
|------------------------|----------------|----------------|-------------|----------------|----------------|-------------|----------|------|-----|--------|------|-----|----------------|----------------|-------------|
|                        | IMPORTACION    |                |             | EXPORTACION    |                |             | ENTRADA  |      |     | SALIDA |      |     | 2010           | 2011           | %           |
|                        | 2010           | 2011           | %           | 2010           | 2011           | %           | 2010     | 2011 | %   | 2010   | 2011 | %   |                |                |             |
| <b>PACIFICO</b>        | <b>149,558</b> | <b>179,421</b> | <b>20.0</b> | <b>108,231</b> | <b>134,447</b> | <b>24.2</b> | -        | -    | N/C | -      | -    | N/C | <b>257,789</b> | <b>313,868</b> | <b>21.8</b> |
| EL SAUZAL, B.C.        | -              | -              | N/C         | -              | -              | N/C         | -        | -    | N/C | -      | -    | N/C | -              | -              | N/C         |
| ENSENADA, B.C.         | 5,705          | 3,938          | (31.0)      | 10,944         | 8,802          | (19.6)      | -        | -    | N/C | -      | -    | N/C | 16,649         | 12,740         | (23.5)      |
| PICHILINGUE, B.C.S.    | -              | -              | N/C         | -              | -              | N/C         | -        | -    | N/C | -      | -    | N/C | -              | -              | N/C         |
| GUAYMAS, SON.          | -              | -              | N/C         | -              | -              | N/C         | -        | -    | N/C | -      | -    | N/C | -              | -              | N/C         |
| MAZATLAN, SIN.         | 1,123          | 1,120          | (0.3)       | 1,073          | 1,355          | 26.3        | -        | -    | N/C | -      | -    | N/C | 2,196          | 2,475          | 12.7        |
| MANZANILLO, COL.       | 94,615         | 112,224        | 18.6        | 59,954         | 80,087         | 33.6        | -        | -    | N/C | -      | -    | N/C | 154,569        | 192,311        | 24.4        |
| LAZARO CARDENAS, MICH. | 48,042         | 61,911         | 28.9        | 35,638         | 43,225         | 21.3        | -        | -    | N/C | -      | -    | N/C | 83,680         | 105,136        | 25.6        |
| SALINA CRUZ, OAX.      | 73             | 30             | (58.9)      | 532            | 971            | 82.5        | -        | -    | N/C | -      | -    | N/C | 605            | 1,001          | 65.5        |
| PUERTO CHIAPAS         | -              | 198            | N/C         | 90             | 7              | (92.2)      | -        | -    | N/C | -      | -    | N/C | 90             | 205            | 127.8       |
| <b>GOLFO - CARIBE</b>  | <b>62,392</b>  | <b>71,428</b>  | <b>14.5</b> | <b>65,977</b>  | <b>76,053</b>  | <b>15.3</b> | -        | -    | N/C | -      | -    | N/C | <b>128,369</b> | <b>147,481</b> | <b>14.9</b> |
| ALTAMIRA, TAMPS.       | 14,557         | 18,242         | 25.3        | 31,427         | 35,188         | 12.0        | -        | -    | N/C | -      | -    | N/C | 45,984         | 53,430         | 16.2        |
| TAMPICO, TAMPS.        | 72             | 2              | (97.2)      | 277            | -              | N/C         | -        | -    | N/C | -      | -    | N/C | 349            | 2              | (99.4)      |
| TUXPAN, VER.           | -              | -              | N/C         | -              | 1              | N/C         | -        | -    | N/C | -      | -    | N/C | -              | 1              | N/C         |
| VERACRUZ, VER.         | 43,469         | 48,456         | 11.5        | 29,419         | 35,539         | 20.8        | -        | -    | N/C | -      | -    | N/C | 72,888         | 83,995         | 15.2        |
| DOS BOCAS, TAB.        | -              | -              | N/C         | -              | -              | N/C         | -        | -    | N/C | -      | -    | N/C | -              | -              | N/C         |
| SEYBAPLAYA, CAMP.      | -              | -              | N/C         | -              | -              | N/C         | -        | -    | N/C | -      | -    | N/C | -              | -              | N/C         |
| PROGRESO, YUC.         | 3,924          | 4,313          | 9.9         | 4,786          | 5,176          | 8.1         | -        | -    | N/C | -      | -    | N/C | 8,710          | 9,489          | 8.9         |
| PUERTO MORELOS, Q. ROO | 370            | 415            | 12.2        | 68             | 149            | 119.1       | -        | -    | N/C | -      | -    | N/C | 438            | 564            | 28.8        |
| <b>TOTAL</b>           | <b>211,950</b> | <b>250,849</b> | <b>18.4</b> | <b>174,208</b> | <b>210,500</b> | <b>20.8</b> | -        | -    | N/C | -      | -    | N/C | <b>386,158</b> | <b>461,349</b> | <b>19.5</b> |

NC : NO COMPARABLE

**CONTENEDORES VACIOS OPERADOS POR TIPO DE MOVIMIENTO**

Enero - mayo

Cajas de 40 pies

| UBICACION              | ALTURA        |               |             |               |               |             | CABOTAJE |      |            |        |      |            | TOTAL          |                |             |
|------------------------|---------------|---------------|-------------|---------------|---------------|-------------|----------|------|------------|--------|------|------------|----------------|----------------|-------------|
|                        | IMPORTACION   |               |             | EXPORTACION   |               |             | ENTRADA  |      |            | SALIDA |      |            | 2010           | 2011           | %           |
|                        | 2010          | 2011          | %           | 2010          | 2011          | %           | 2010     | 2011 | %          | 2010   | 2011 | %          |                |                |             |
| <b>PACIFICO</b>        | <b>23,087</b> | <b>31,045</b> | <b>34.5</b> | <b>56,178</b> | <b>63,998</b> | <b>13.9</b> | -        | 45   | N/C        | -      | 78   | N/C        | <b>79,265</b>  | <b>95,166</b>  | <b>20.1</b> |
| EL SAUZAL, B.C.        | -             | -             | N/C         | -             | -             | N/C         | -        | -    | N/C        | -      | -    | N/C        | -              | -              | N/C         |
| ENSENADA, B.C.         | 6,190         | 5,743         | (7.2)       | 966           | 1,083         | 12.1        | -        | -    | N/C        | -      | -    | N/C        | 7,156          | 6,826          | (4.6)       |
| PICHILINGUE, B.C.S.    | -             | -             | N/C         | -             | -             | N/C         | -        | -    | N/C        | -      | -    | N/C        | -              | -              | N/C         |
| GUAYMAS, SON.          | -             | -             | N/C         | -             | -             | N/C         | -        | -    | N/C        | -      | -    | N/C        | -              | -              | N/C         |
| MAZATLAN, SIN.         | 173           | 354           | 104.6       | 377           | 138           | (63.4)      | -        | -    | N/C        | -      | -    | N/C        | 550            | 492            | (10.5)      |
| MANZANILLO, COL.       | 8,433         | 13,320        | 58.0        | 33,295        | 37,637        | 13.0        | -        | -    | N/C        | -      | -    | N/C        | 41,728         | 50,957         | 22.1        |
| LAZARO CARDENAS, MICH. | 8,171         | 11,415        | 39.7        | 21,540        | 25,140        | 16.7        | -        | -    | N/C        | -      | -    | N/C        | 29,711         | 36,555         | 23.0        |
| SALINA CRUZ, OAX.      | 35            | 168           | 380.0       | -             | -             | N/C         | -        | -    | N/C        | -      | -    | N/C        | 35             | 168            | 380.0       |
| PUERTO CHIAPAS         | 85            | 45            | (47.1)      | -             | -             | N/C         | -        | 45   | N/C        | -      | 78   | N/C        | 85             | 168            | 97.6        |
| <b>GOLFO - CARIBE</b>  | <b>21,176</b> | <b>25,564</b> | <b>20.7</b> | <b>18,950</b> | <b>24,216</b> | <b>27.8</b> | -        | -    | <b>N/C</b> | -      | -    | <b>N/C</b> | <b>40,126</b>  | <b>49,780</b>  | <b>24.1</b> |
| ALTAMIRA, TAMPS.       | 15,649        | 18,465        | 18.0        | 1,445         | 4,903         | 239.3       | -        | -    | N/C        | -      | -    | N/C        | 17,094         | 23,368         | 36.7        |
| TAMPICO, TAMPS.        | 289           | 12            | (95.8)      | 92            | -             | N/C         | -        | -    | N/C        | -      | -    | N/C        | 381            | 12             | (96.9)      |
| TUXPAN, VER.           | -             | -             | N/C         | 6             | -             | N/C         | -        | -    | N/C        | -      | -    | N/C        | 6              | -              | N/C         |
| VERACRUZ, VER.         | 3,870         | 5,465         | 41.2        | 16,542        | 18,284        | 10.5        | -        | -    | N/C        | -      | -    | N/C        | 20,412         | 23,749         | 16.3        |
| DOS BOCAS, TAB.        | -             | -             | N/C         | -             | -             | N/C         | -        | -    | N/C        | -      | -    | N/C        | -              | -              | N/C         |
| SEYBAPLAYA, CAMP.      | -             | -             | N/C         | -             | -             | N/C         | -        | -    | N/C        | -      | -    | N/C        | -              | -              | N/C         |
| PROGRESO, YUC.         | 1,368         | 1,622         | 18.6        | 525           | 674           | 28.4        | -        | -    | N/C        | -      | -    | N/C        | 1,893          | 2,296          | 21.3        |
| PUERTO MORELOS, Q. ROO | -             | -             | N/C         | 340           | 355           | 4.4         | -        | -    | N/C        | -      | -    | N/C        | 340            | 355            | 4.4         |
| <b>TOTAL</b>           | <b>44,263</b> | <b>56,609</b> | <b>27.9</b> | <b>75,128</b> | <b>88,214</b> | <b>17.4</b> | -        | 45   | <b>N/C</b> | -      | 78   | <b>N/C</b> | <b>119,391</b> | <b>144,946</b> | <b>21.4</b> |

N/C : NO COMPARABLE

# VEHICULOS AUTOMOTORES

<http://www.sct.gob.mx/puertos-y-marina-mercante/>

**VEHICULOS TRANSPORTADOS POR VIA MARITIMA EN TRAFICO DE ALTURA \***

Enero - mayo

Unidades

| LITORAL                | ALTURA         |                |                |                | TOTAL          |                |             |
|------------------------|----------------|----------------|----------------|----------------|----------------|----------------|-------------|
|                        | IMPORTACION    |                | EXPORTACION    |                | 2010           | 2011           | %           |
|                        | 2010           | 2011           | 2010           | 2011           |                |                |             |
| <b>PACIFICO</b>        | <b>48,918</b>  | <b>46,380</b>  | <b>32,816</b>  | <b>53,910</b>  | <b>81,734</b>  | <b>100,290</b> | <b>22.7</b> |
| MAZATLAN, SIN.         | 13,917         | -              | -              | -              | 13,917         | -              | N/C         |
| MANZANILLO, COL.       | 12,830         | 13,437         | 5,534          | 3,819          | 18,364         | 17,256         | (6.0)       |
| LAZARO CARDENAS, MICH. | 22,171         | 32,943         | 5,295          | 17,698         | 27,466         | 50,641         | 84.4        |
| ACAPULCO, GRO.         | -              | -              | 21,987         | 32,393         | 21,987         | 32,393         | 47.3        |
| <b>GOLFO - CARIBE</b>  | <b>55,326</b>  | <b>70,022</b>  | <b>157,254</b> | <b>216,658</b> | <b>212,580</b> | <b>286,680</b> | <b>34.9</b> |
| ALTAMIRA, TAMPS.       | 1              | 1              | 13,989         | 15,069         | 13,990         | 15,070         | 7.7         |
| TAMPICO, TAMPS.        | -              | -              | -              | -              | -              | -              | N/C         |
| VERACRUZ, VER.         | 55,325         | 70,021         | 143,265        | 201,589        | 198,590        | 271,610        | 36.8        |
| <b>TOTAL</b>           | <b>104,244</b> | <b>116,402</b> | <b>190,070</b> | <b>270,568</b> | <b>294,314</b> | <b>386,970</b> | <b>31.5</b> |

N/C : NO COMPARABLE

\* NO INCLUYE MAQUINARIA AGRICOLA

# CRUCEROS

<http://www.sct.gob.mx/puertos-y-marina-mercante/>

## CRUCEROS ATENDIDOS

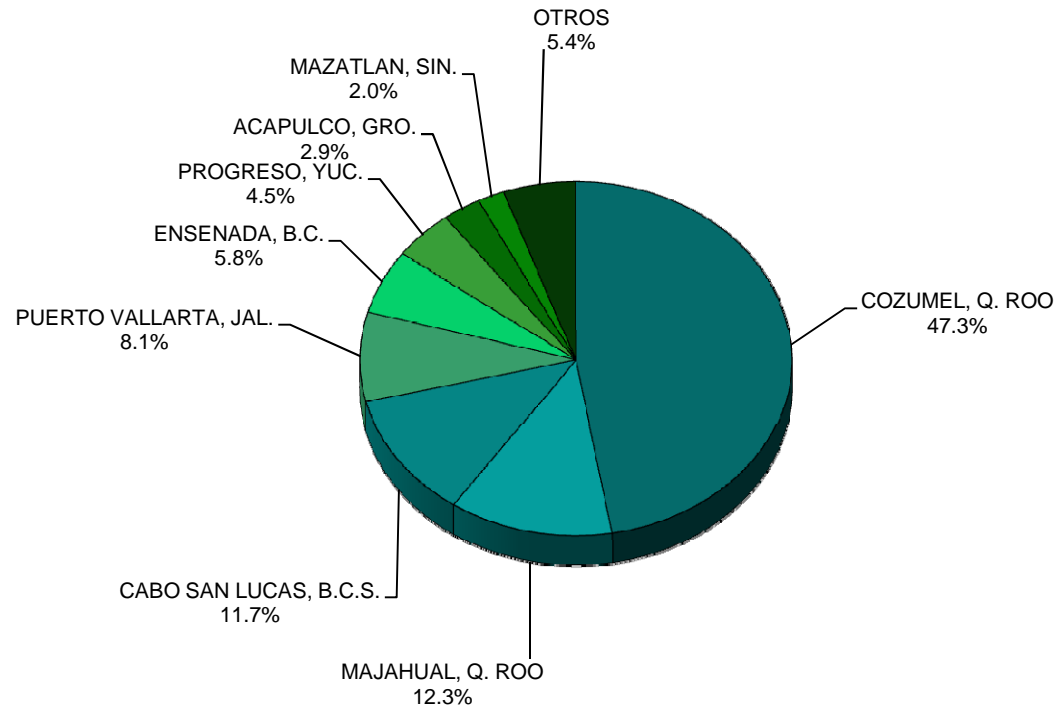
Enero - mayo

### Arribos de cruceros y número de pasajeros

| UBICACION                | ARRIBOS      |              |               | PASAJEROS        |                  |               | PASAJEROS POR CRUCERO |              |              |
|--------------------------|--------------|--------------|---------------|------------------|------------------|---------------|-----------------------|--------------|--------------|
|                          | 2010         | 2011         | %             | 2010             | 2011             | %             | 2010                  | 2011         | %            |
| <b>PACIFICO</b>          | <b>741</b>   | <b>521</b>   | <b>(29.7)</b> | <b>1,470,505</b> | <b>1,031,131</b> | <b>(29.9)</b> | <b>1,984</b>          | <b>1,979</b> | <b>(0.3)</b> |
| ENSENADA, B.C.           | 76           | 74           | (2.6)         | 173,300          | 170,826          | (1.4)         | 2,280                 | 2,308        | 1.2          |
| SAN CARLOS, B.C.S.       | 6            | 5            | (16.7)        | 654              | 589              | (9.9)         | 109                   | 118          | 8.1          |
| CABO SAN LUCAS, B.C.S.   | 172          | 155          | (9.9)         | 375,557          | 342,920          | (8.7)         | 2,183                 | 2,212        | 1.3          |
| LA PAZ, B.C.S.           | 24           | 7            | (70.8)        | 1,695            | 606              | (64.2)        | 71                    | 87           | 22.6         |
| PICHILINGUE, B.C.S.      | 3            | 9            | 200.0         | 4,125            | 16,098           | 290.3         | 1,375                 | 1,789        | 30.1         |
| PUERTO ESCONDIDO, B.C.S. | 12           | 3            | (75.0)        | 611              | 145              | (76.3)        | 51                    | 48           | (5.1)        |
| LORETO, B.C.S.           | 22           | 7            | (68.2)        | 7,045            | 8,286            | 17.6          | 320                   | 1,184        | 269.6        |
| SANTA ROSALIA, B.C.S.    | 7            | 3            | (57.1)        | 367              | 145              | (60.5)        | 52                    | 48           | (7.8)        |
| GUAYMAS, SON.            | 2            | 6            | 200.0         | 2,800            | 7,550            | 169.6         | 1,400                 | 1,258        | (10.1)       |
| TOPOLOBAMPO, SIN.        | 6            | 5            | (16.7)        | 7,394            | 6,084            | (17.7)        | 1,232                 | 1,217        | (1.3)        |
| MAZATLAN, SIN.           | 97           | 27           | (72.2)        | 268,026          | 58,637           | (78.1)        | 2,763                 | 2,172        | (21.4)       |
| PUERTO VALLARTA, JAL.    | 111          | 100          | (9.9)         | 282,822          | 238,013          | (15.8)        | 2,548                 | 2,380        | (6.6)        |
| MANZANILLO, COL.         | 20           | 10           | (50.0)        | 40,765           | 18,078           | (55.7)        | 2,038                 | 1,808        | (11.3)       |
| ZIHUATANEJO, GRO.        | 33           | 10           | (69.7)        | 60,273           | 13,745           | (77.2)        | 1,826                 | 1,375        | (24.7)       |
| ACAPULCO, GRO.           | 80           | 51           | (36.3)        | 144,981          | 84,583           | (41.7)        | 1,812                 | 1,658        | (8.5)        |
| HUATULCO, OAX            | 54           | 38           | (29.6)        | 83,155           | 52,902           | (36.4)        | 1,540                 | 1,392        | (9.6)        |
| PUERTO CHIAPAS, CHIS.    | 16           | 11           | (31.3)        | 16,935           | 11,924           | (29.6)        | 1,058                 | 1,084        | 2.4          |
| <b>GOLFO - CARIBE</b>    | <b>650</b>   | <b>700</b>   | <b>7.7</b>    | <b>1,706,538</b> | <b>1,905,939</b> | <b>11.7</b>   | <b>2,625</b>          | <b>2,722</b> | <b>3.7</b>   |
| TAMPICO, TAMPS.          | -            | -            | N/C           | -                | -                | N/C           | -                     | -            | N/C          |
| VERACRUZ, VER.           | -            | 1            | N/C           | -                | 1,836            | N/C           | -                     | 1,836        | N/C          |
| PROGRESO, YUC.           | 53           | 54           | 1.9           | 121,492          | 133,354          | 9.8           | 2,292                 | 2,470        | 7.7          |
| DOS BOCAS, TAB           | -            | 1            | N/C           | -                | 1,776            | N/C           | -                     | 1,776        | N/C          |
| PLAYA DEL CARMEN, Q. ROO | 5            | -            | N/C           | 5,364            | -                | N/C           | 1,073                 | -            | N/C          |
| COZUMEL, Q. ROO          | 469          | 502          | 7.0           | 1,272,539        | 1,389,125        | 9.2           | 2,713                 | 2,767        | 2.0          |
| CANCUN, Q. ROO           | -            | -            | N/C           | -                | -                | N/C           | -                     | -            | N/C          |
| PUNTA VENADO, Q. ROO     | 9            | 8            | (11.1)        | 21,150           | 19,716           | (6.8)         | 2,350                 | 2,465        | 4.9          |
| MAJAHUAL, Q. ROO         | 114          | 134          | 17.5          | 285,993          | 360,132          | 25.9          | 2,509                 | 2,688        | 7.1          |
| <b>TOTAL</b>             | <b>1,391</b> | <b>1,221</b> | <b>(12.2)</b> | <b>3,177,043</b> | <b>2,937,070</b> | <b>(7.6)</b>  | <b>2,283</b>          | <b>2,405</b> | <b>5.3</b>   |

\* INCLUYE CRUCEROS ECOTURISTICOS  
N/C : NO COMPARABLE

### DISTRIBUCION DEL MOVIMIENTO DE CRUCEROS (PASAJEROS)



DISTRIBUCION POR PUERTO

Enero - mayo, 2011

## OBSERVACIONES

- No se contabilizan los contenedores operados a costado de buque para reacomodo de carga.
- El movimiento de pasajeros se refiere, en la mayoría de los puertos, al total de la lista de pasajeros.
- Las cifras pueden variar debido a correcciones o ajustes por parte de las fuentes, por lo que es importante tomarlas con carácter de preliminares.

**FUENTE: Administraciones Portuarias Integrales  
y Capitanías de Puerto.**

Cualquier aclaración o corrección de las cifras aquí  
contenidas, será bienvenida en la Dirección General de  
Puertos, Av. Nuevo León 210, piso 15  
Colonia Hipódromo-Condessa, México, D. F., C. P. 06100  
Tel: 5574-2702 y 5265-3120, E-mail: [e-mar@sct.gob.mx](mailto:e-mar@sct.gob.mx)



**COORDINACION GENERAL DE PUERTOS Y MARINA MERCANTE  
DIRECCION GENERAL DE PUERTOS**

**NUEVO LEON 210 PISO 15  
COL. HIPODROMO CONDESA  
C.P. 06100 MEXICO, D.F.  
TEL: 5574-2702 y 5265-3120**

**E-MAIL  
e-mar@sct.gob.mx**